

PROVINCIA DI PISTOIA
COMUNE DI MONTALE



PROGETTO:

STUDIO IDROLOGICO E IDRAULICO
DI ALCUNI CORSI D'ACQUA
NEL TERRITORIO COMUNALE DI MONTALE

OGGETTO:

ALLEGATO F01
SEZIONI FLUVIALI E LIVELLI IDRICI
STATO ATTUALE

TAVOLA:	REV: 00	DATA: Settembre 2007	SCALA:	NUMERO COMMESSA: L427	NOME FILE: AllegatoF01.pdf
---------	------------	-------------------------	--------	--------------------------	-------------------------------

PROGETTISTA:
Prof. Ing. Enio Paris

COLLABORATORI:
Dott. Ing. David Settesoldi
Dott. Ing. Michele Catella
Dott. Silvia Angelini

02			
01			
00	24/09/07	PRIMA EMISSIONE	
REV.	DATA	DESCRIZIONE MODIFICHE	

--	--	--	--

PROVINCIA DI PISTOIA
COMUNE DI MONTALE

*STUDIO IDROLOGICO E IDRAULICO DI ALCUNI CORSI D'ACQUA
NEL TERRITORIO COMUNALE DI MONTALE*

**ALLEGATO F01
SEZIONI TRASVERSALI CON I LIVELLI MASSIMI
PER I DIVERSI TEMPI DI RITORNO
STATO ATTUALE**

Progettista: Prof. Ing. Enio Paris

Collaboratori: Dott. Ing. David Settesoldi
Dott. Ing. Michele Catella
Dott. Silvia Angelini

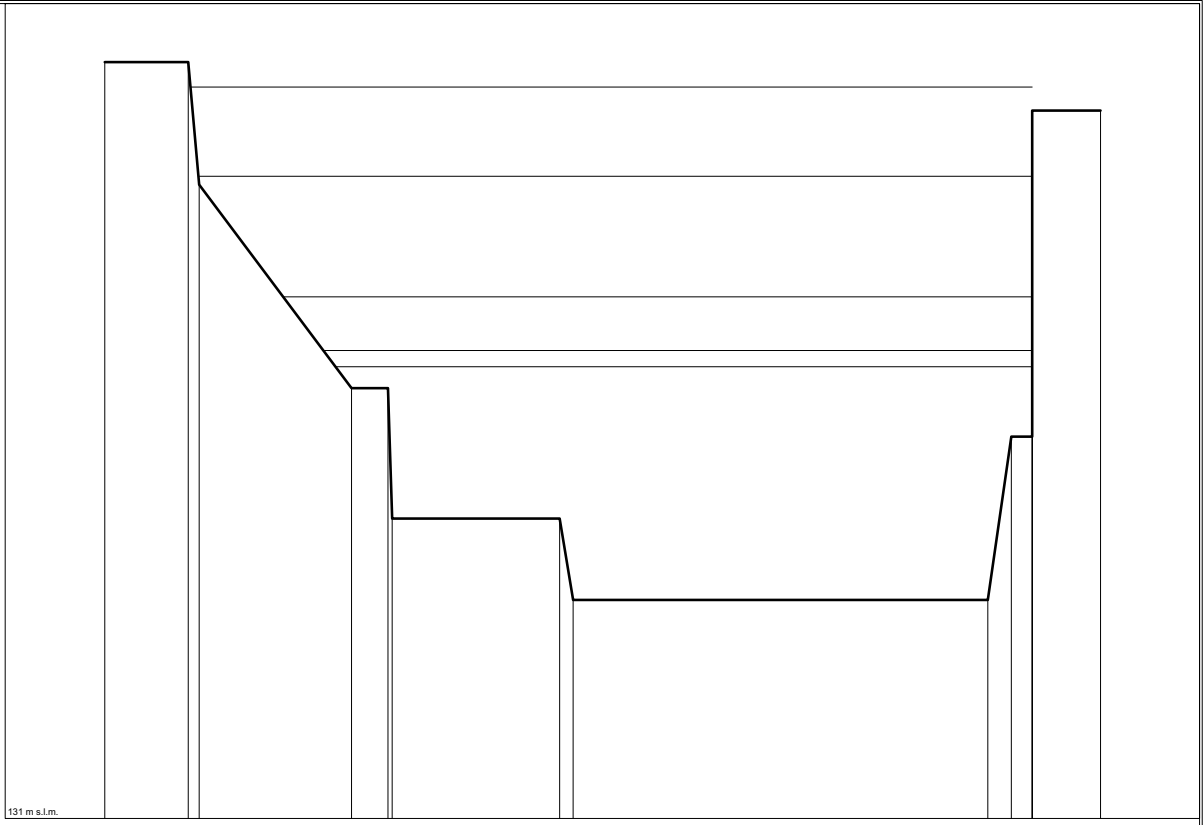
Firenze, settembre 2007

INDICE

TORRENTE AGNA – Tronco 01	2
TORRENTE AGNA – Agna della Conch	6
TORRENTE AGNA – Tronco 02	28
FOSSO AGANCCINO – Tronco 01	85
FOSSO AGANCCINO – Tronco 02	105
TORRENTE BURE – Tronco 01	122
TORRENTE BURE – Tronco 02	128
TORRENTE BURE – Tronco 03	140
TORRENTE BURE – Tronco 04	142
TORRENTE BURE – Tronco 05	153
TORRENTE BURE – Tronco 06	159
TORRENTE BURE – Tronco 07	162
TORRENTE CALICE	164
FOSSO DELLA BADIA – Tronco 01	179
FOSSO DELLA BADIA – Tronco 01	189
SCOLMATORE fra il FOSSO DEI MULINI e il FOSSO DELLA BADIA	221

TORRENTE AGNA - Tronco 01
Sezioni e Livelli Idrometrici per i vari Tempi di Ritorno

Sezione
 Livelli idrometrici
 Q=58.11mc/s H=133.77m s.l.m.
 Q=65.44mc/s H=133.87m s.l.m.
 Q=90.98mc/s H=134.20m s.l.m.
 Q=108.16mc/s H=134.94m s.l.m.
 Q=133.47mc/s H=135.48m s.l.m.



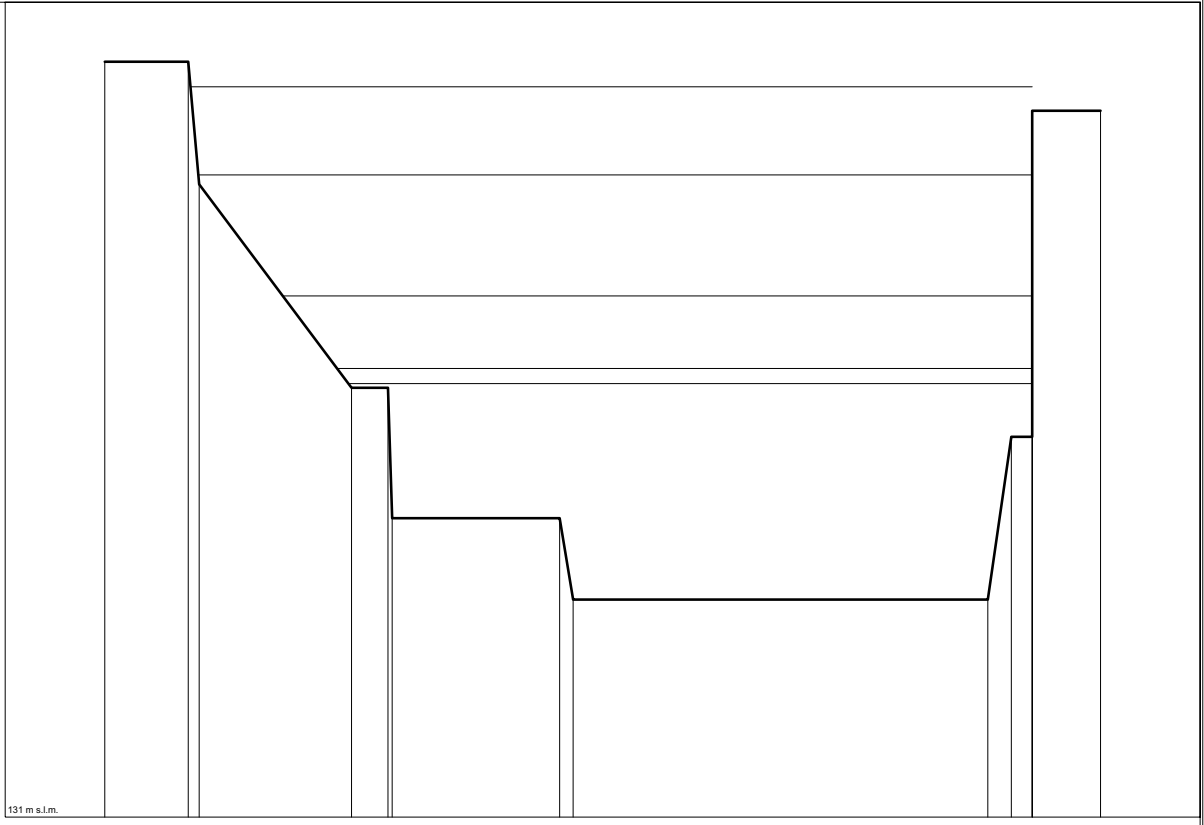
Torrente Agna degli Acquiputtoli
 Sezione n. AG3001A_

Scala distanze 1:128
 Scala quote 1:32

131 m s.l.m.

Punti	1	2	3	4	5	7	8	9	10	11	13
Quote [m s.l.m.]	135.64	135.64	134.89	133.64	133.64	132.84	132.34	132.34	133.34	133.34	135.34
Distanze progressive [m]	4.2	6.3	6.6	10.3	11.2	15.4	15.7	26.9	26.5	27.0	28.7
Distanze parziali [m]	2.1		3.7	0.9	4.1		10.2	0.6	0.5	1.7	

Sezione
 Livelli idrometrici
 Q=58.12mc/s H=133.66m s.l.m.
 Q=65.43mc/s H=133.75m s.l.m.
 Q=90.98mc/s H=134.20m s.l.m.
 Q=108.13mc/s H=134.94m s.l.m.
 Q=133.48mc/s H=135.48m s.l.m.

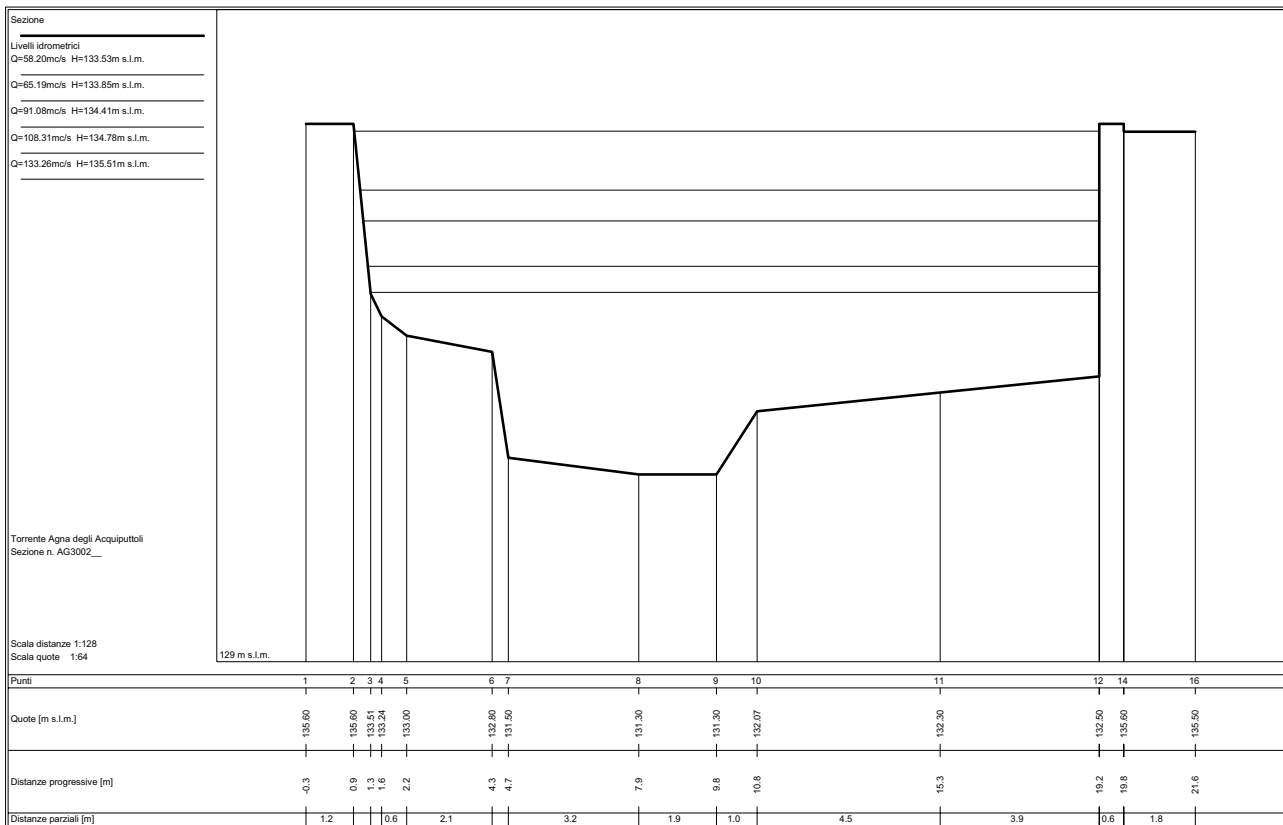
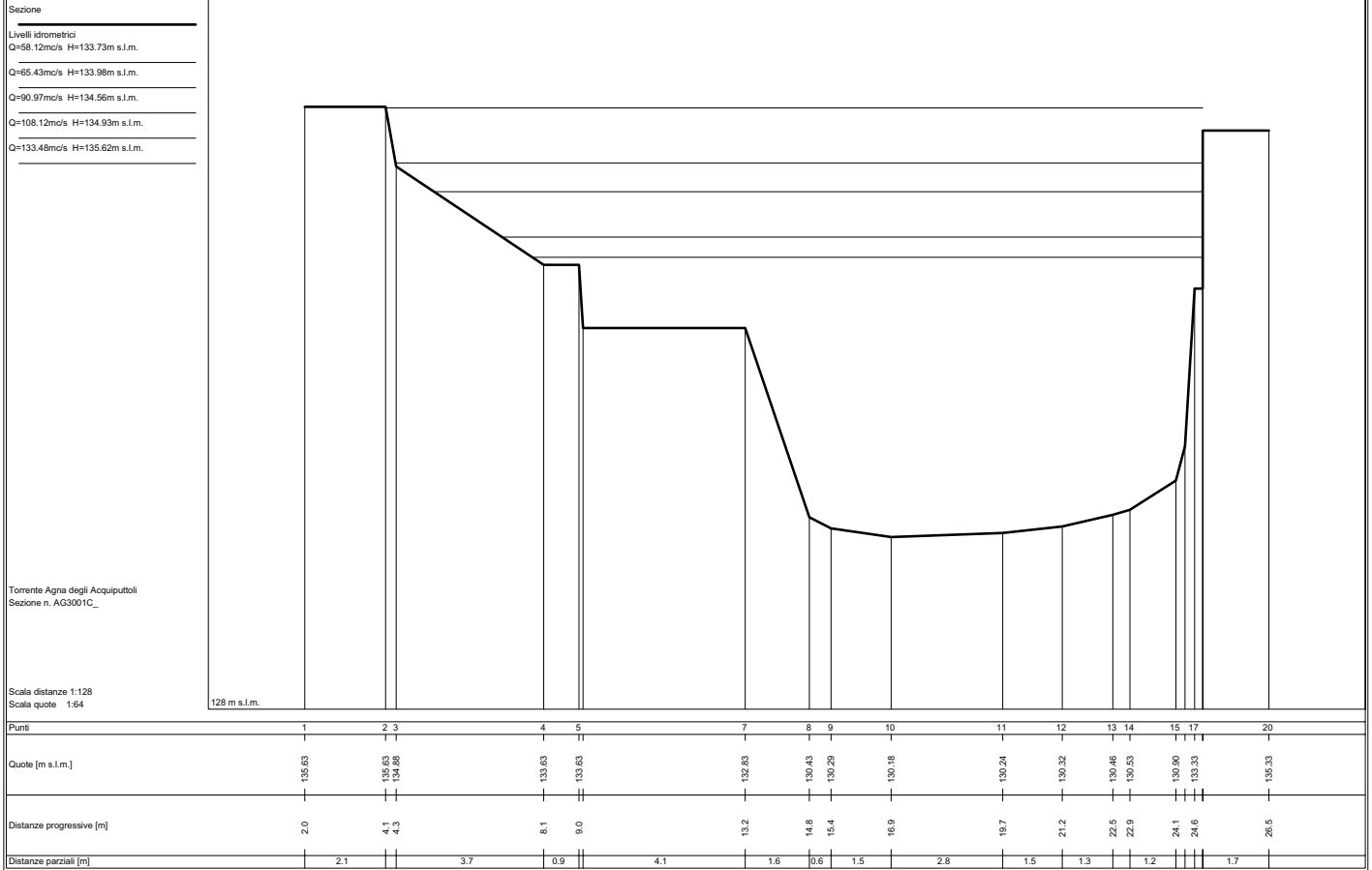



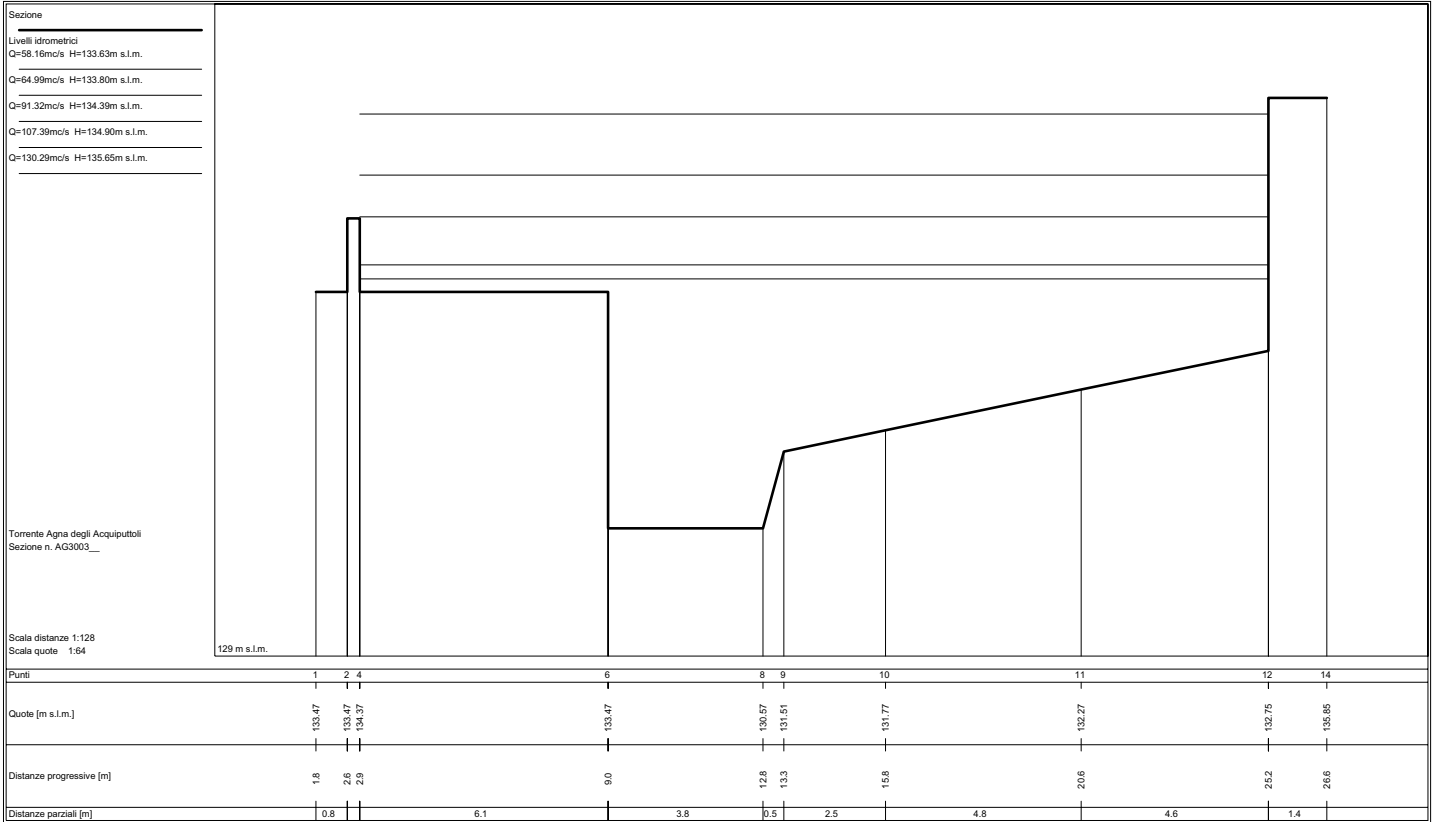
Torrente Agna degli Acquiputtoli
 Sezione n. AG3001B_

Scala distanze 1:128
 Scala quote 1:32

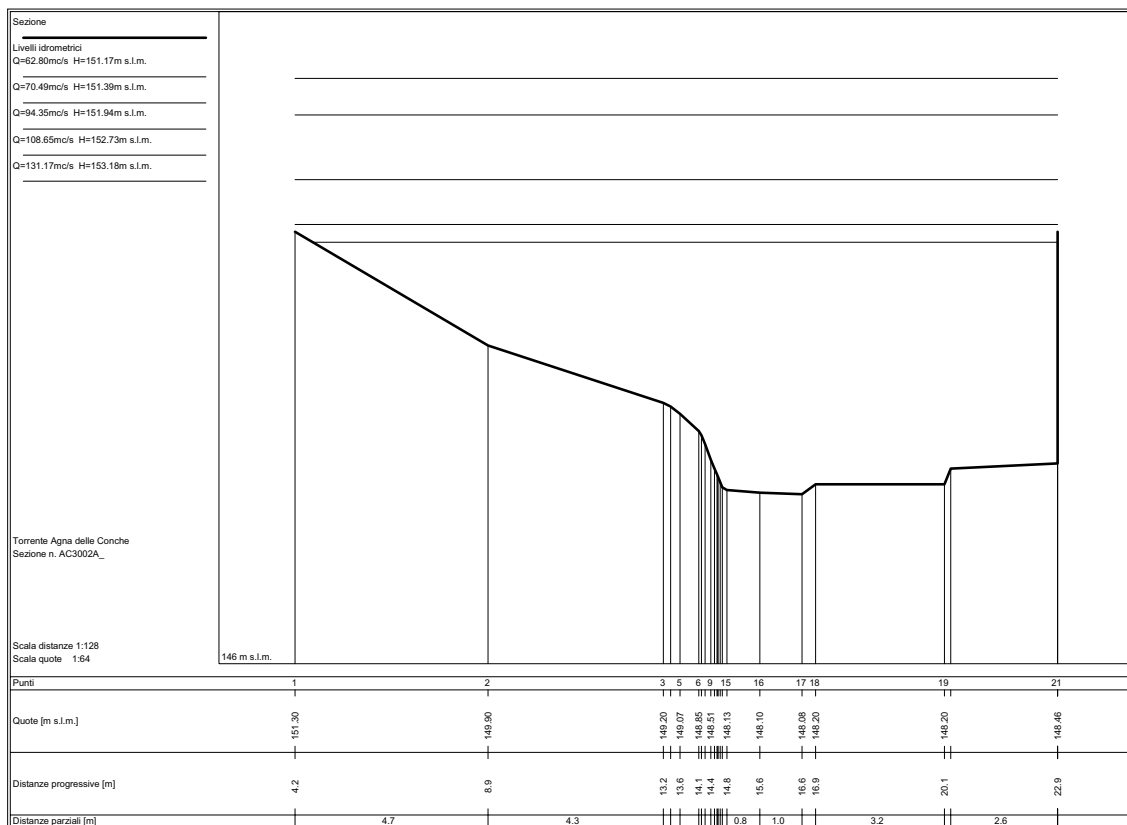
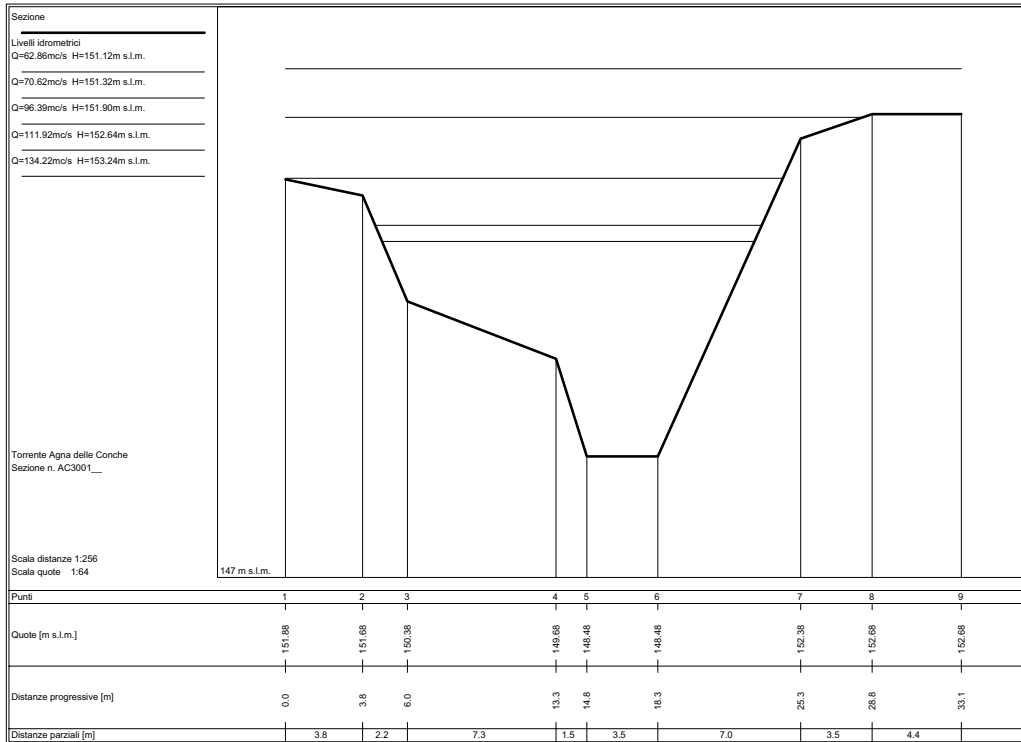
131 m s.l.m.

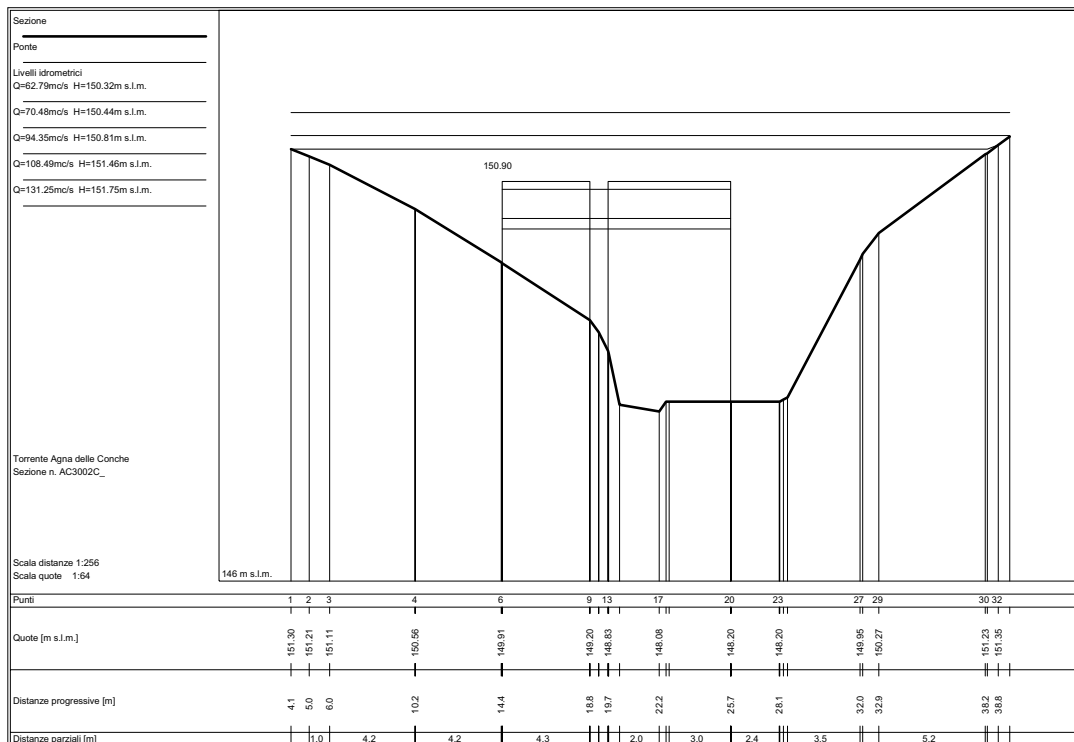
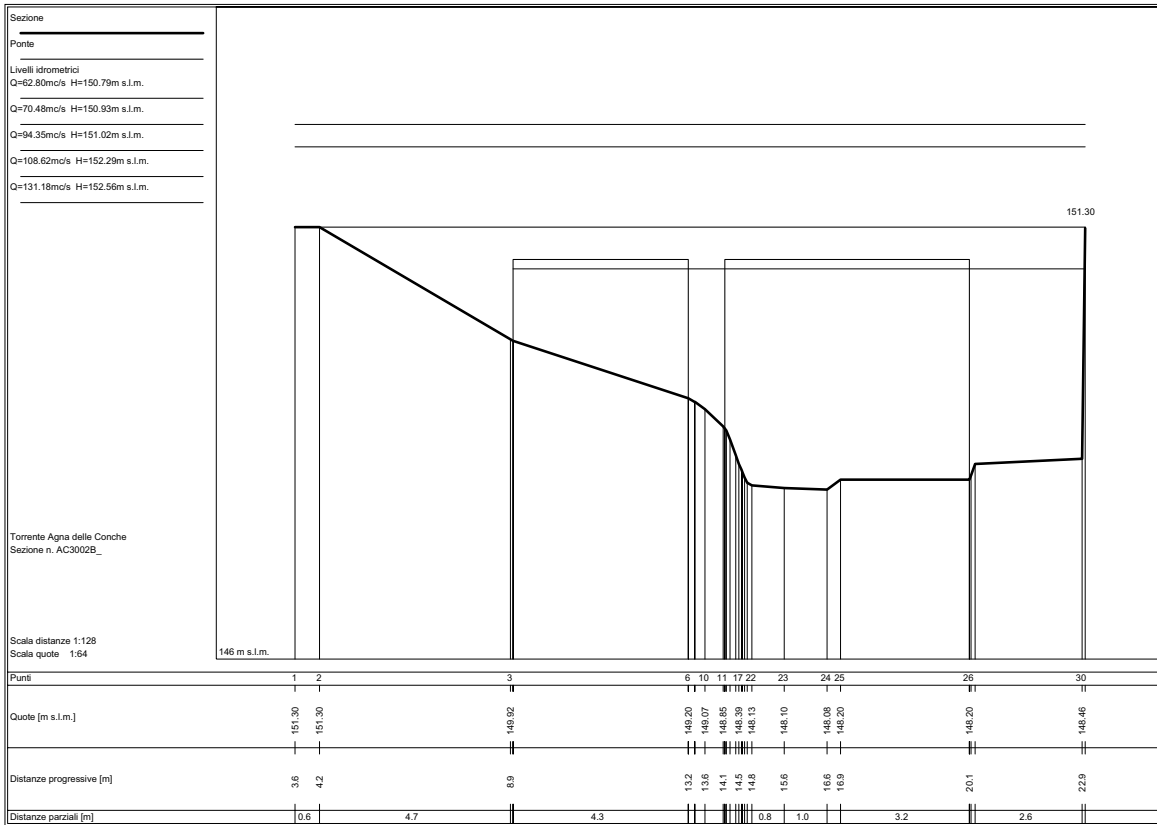
Punti	1	2	3	4	5	7	8	9	10	11	13
Quote [m s.l.m.]	135.63	135.63	134.88	133.63	133.63	132.83	132.33	132.33	133.33	133.33	135.33
Distanze progressive [m]	2.0	4.1	4.3	8.1	9.0	13.2	13.5	23.7	24.3	24.8	28.5
Distanze parziali [m]	2.1		3.7	0.9	4.1		10.2	0.6	0.5	1.7	

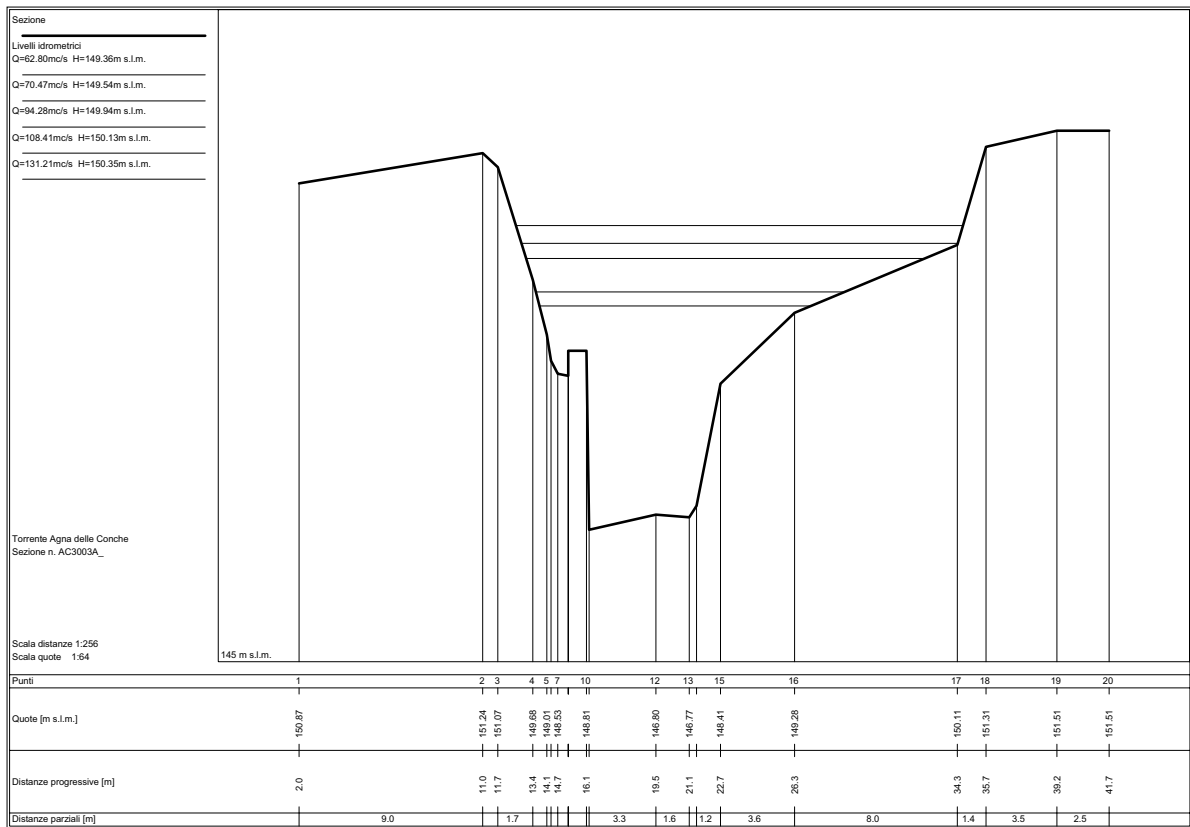
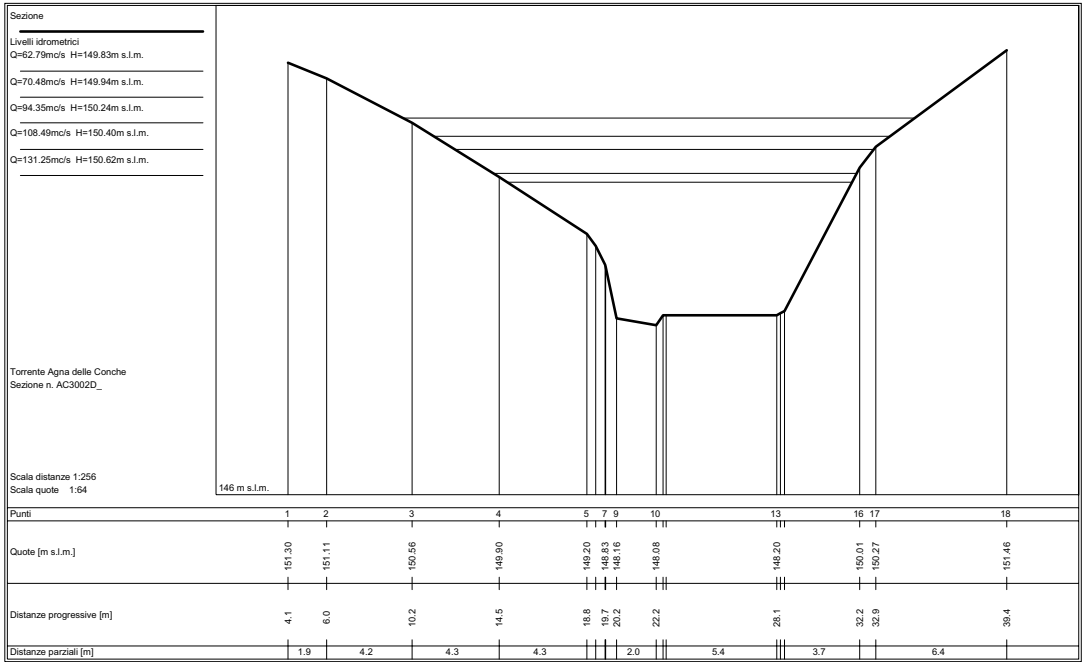


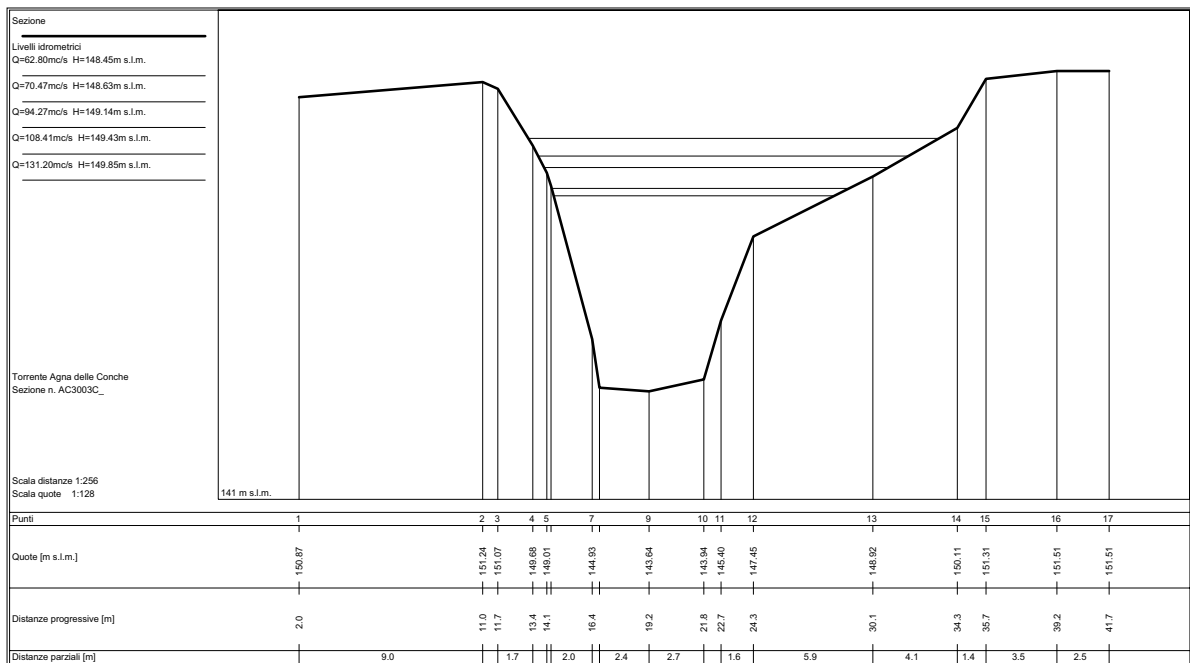
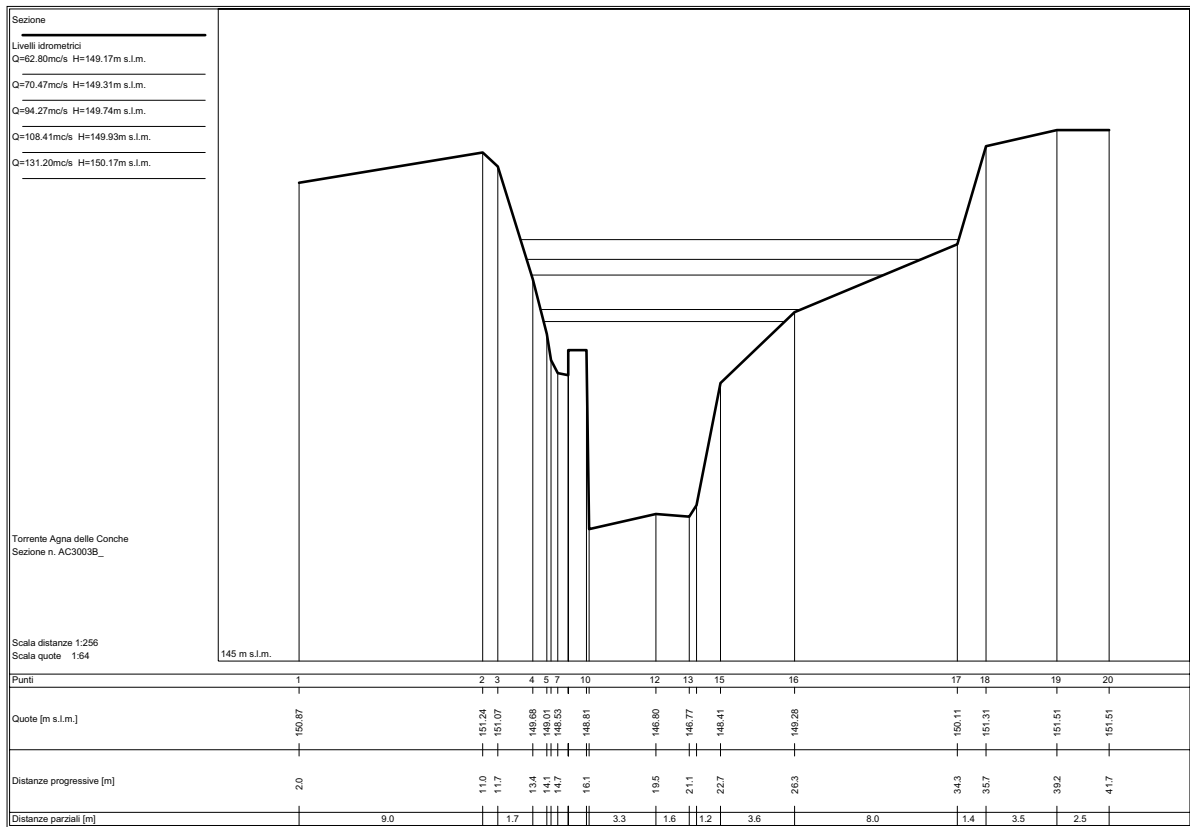


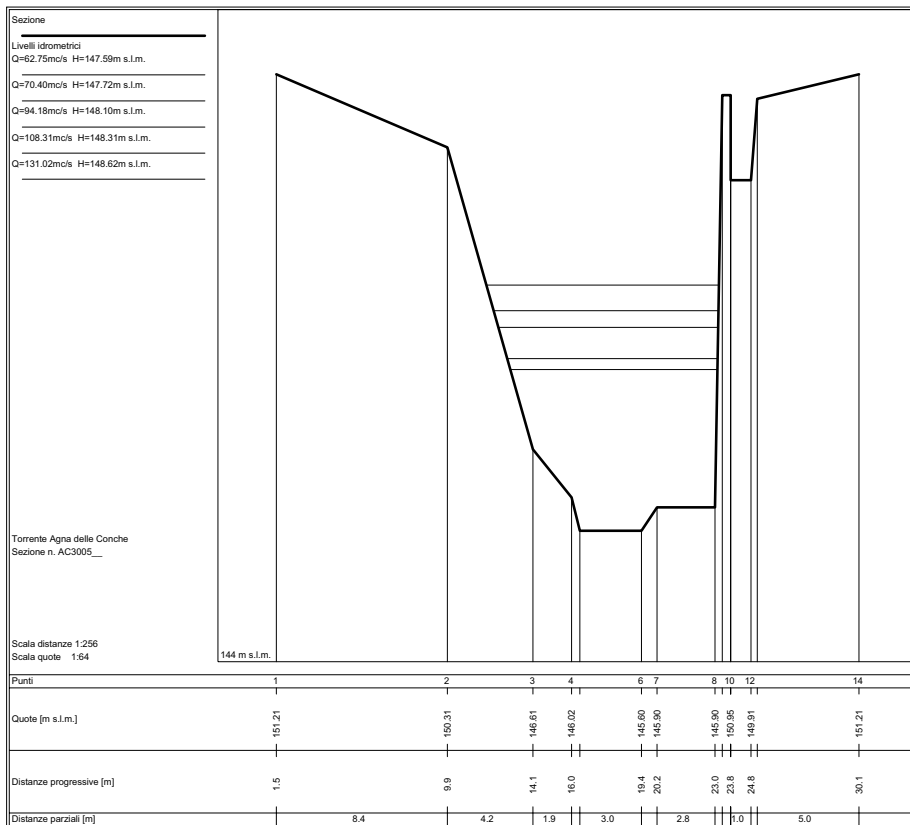
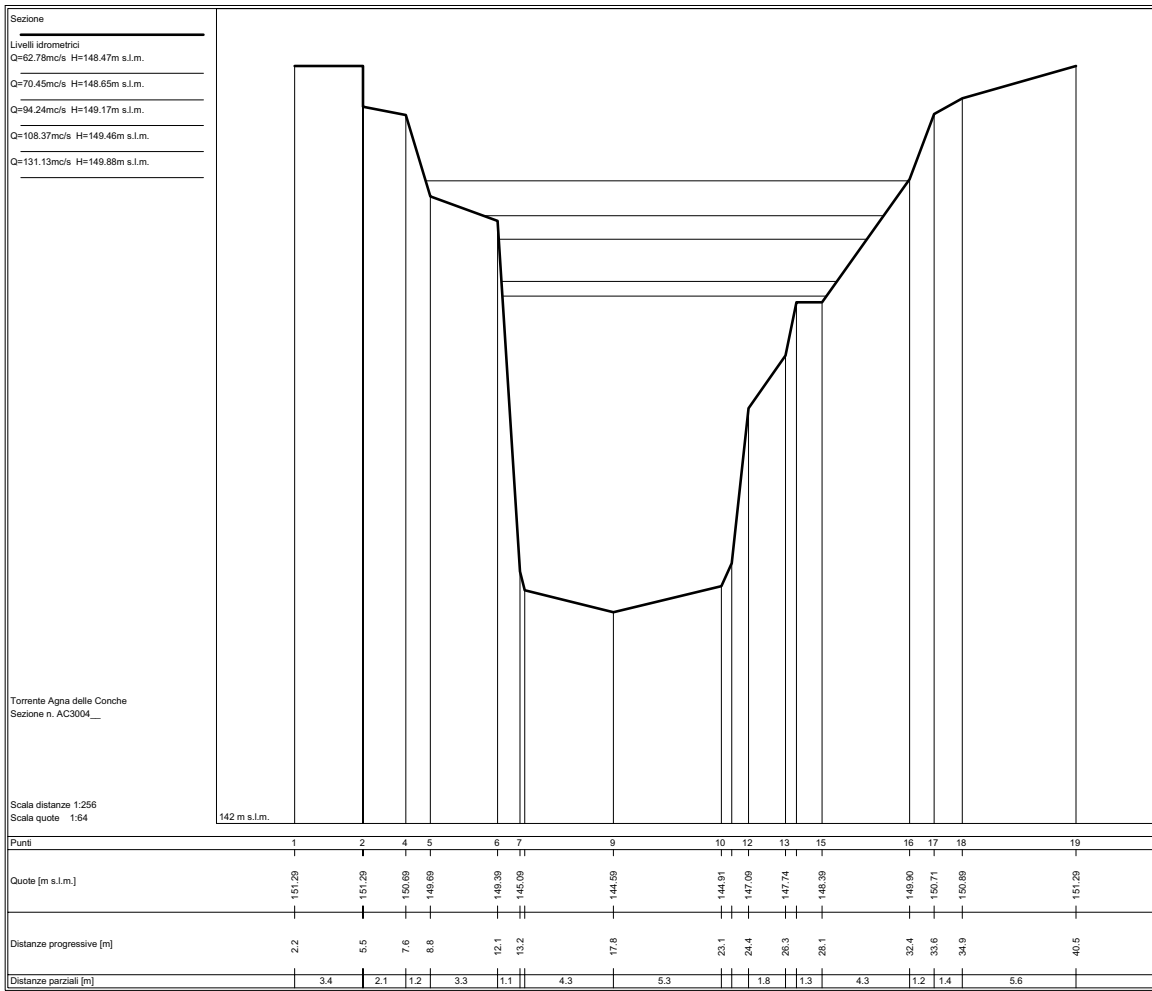
TORRENTE AGNA – Agna delle Conche
Sezioni e Livelli Idrometrici per i vari Tempi di Ritorno

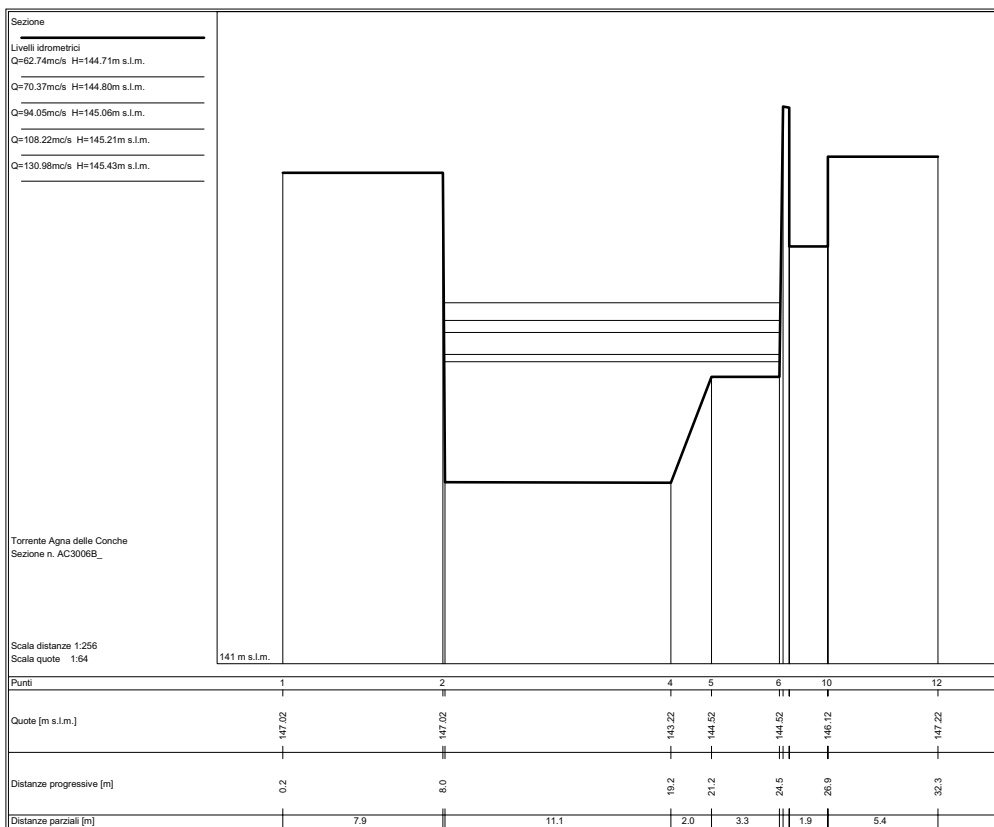
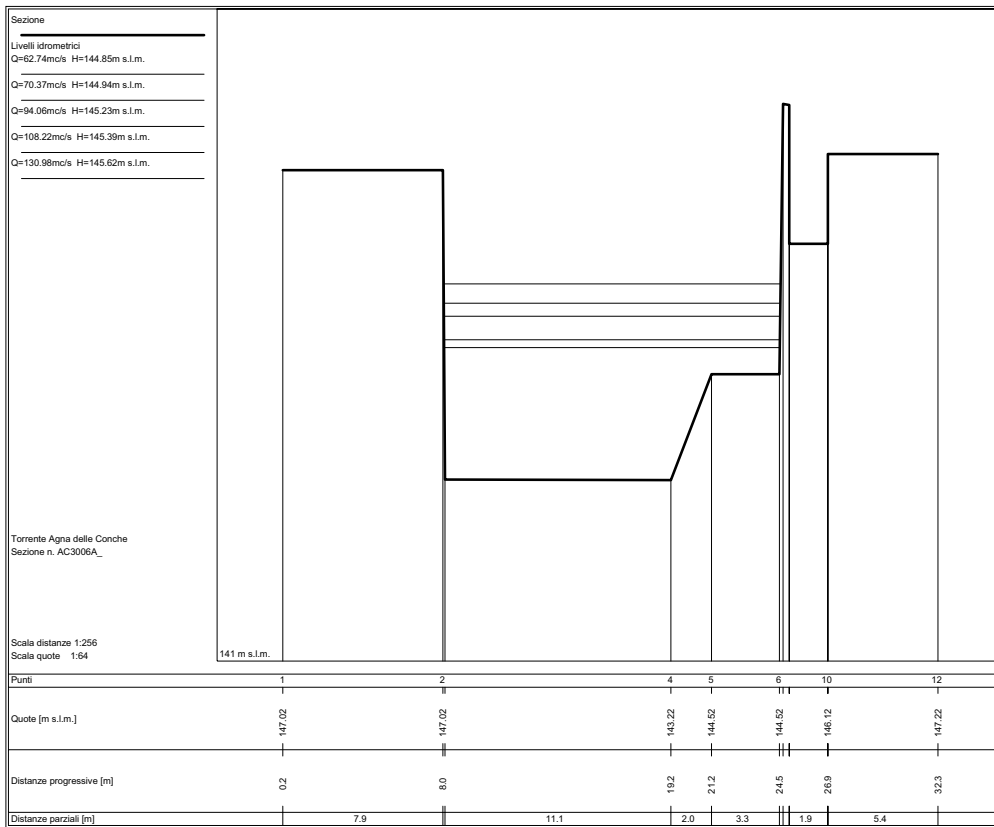


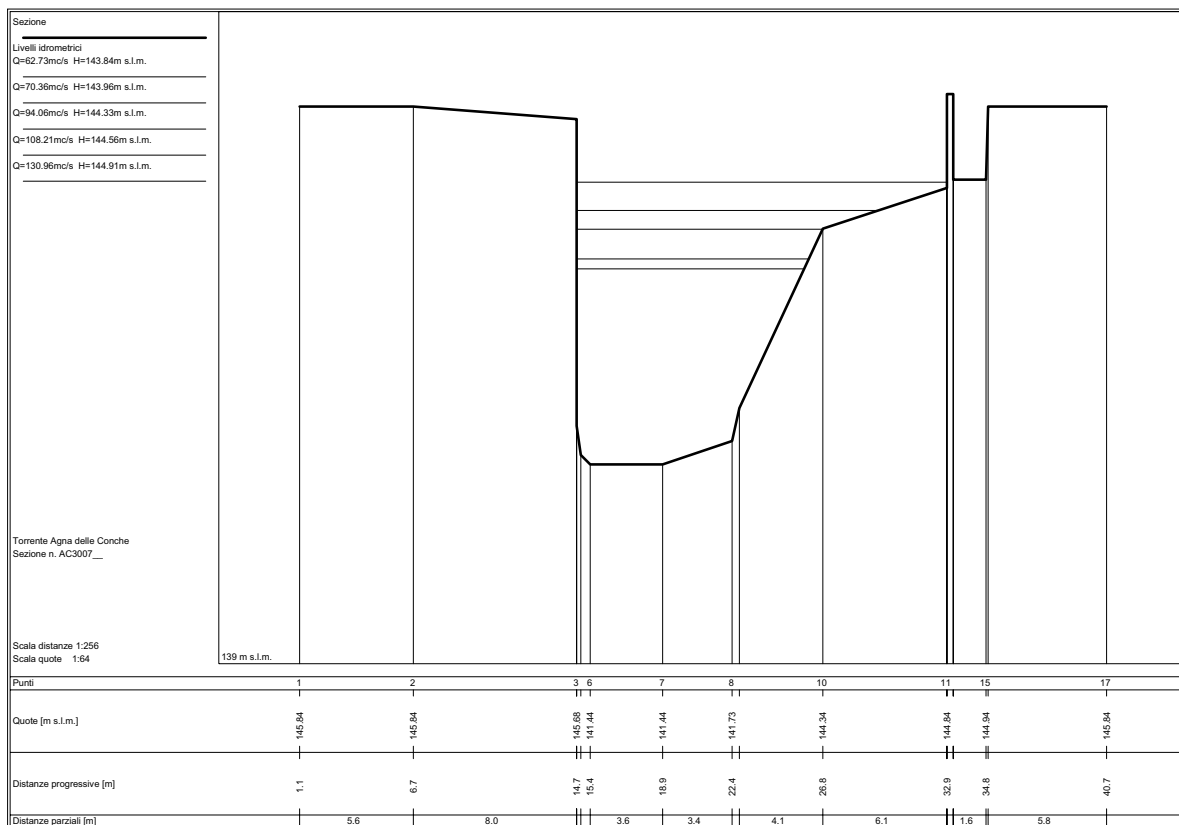
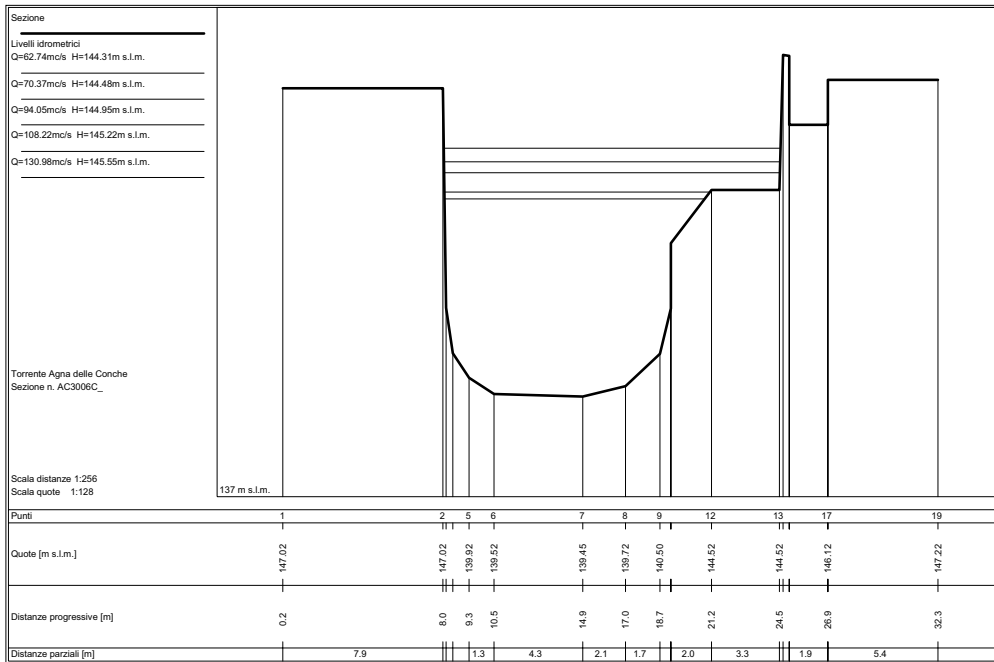


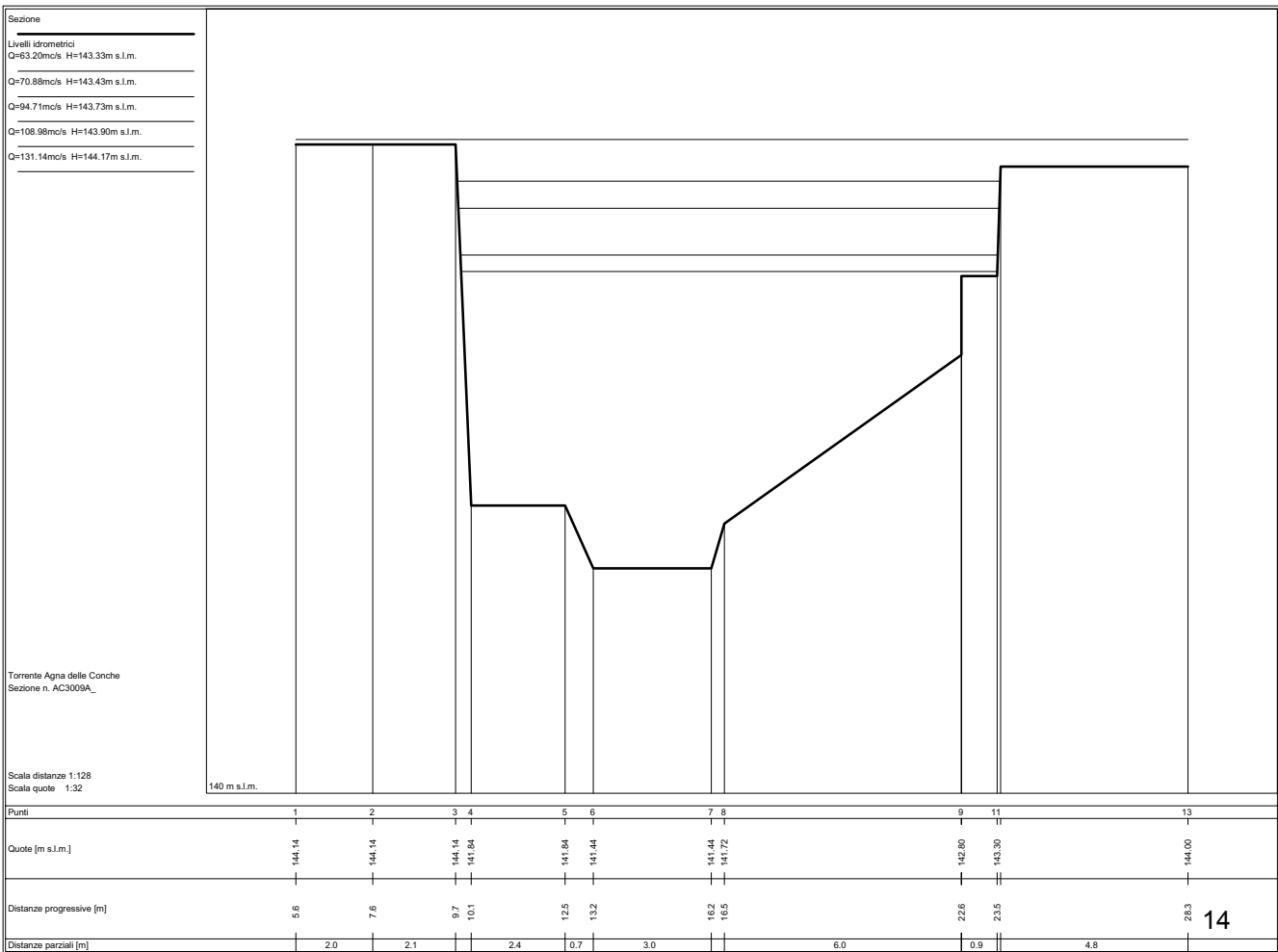
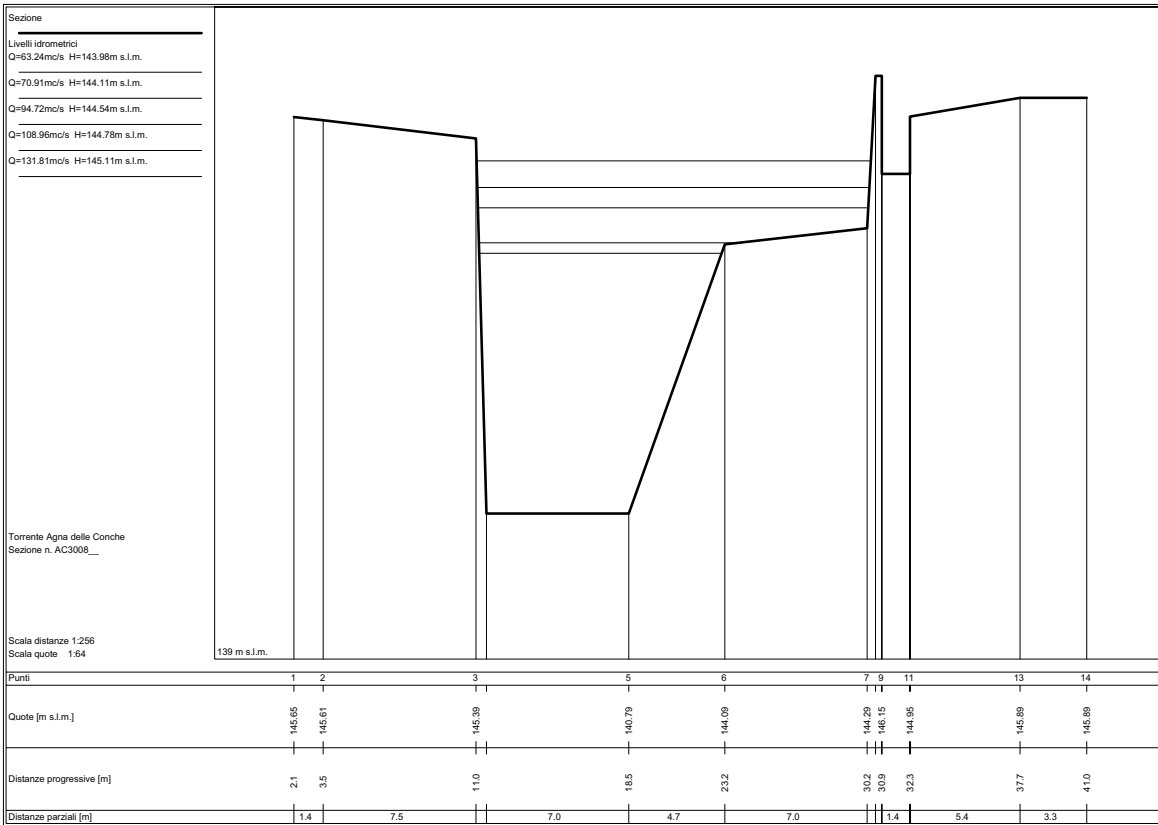


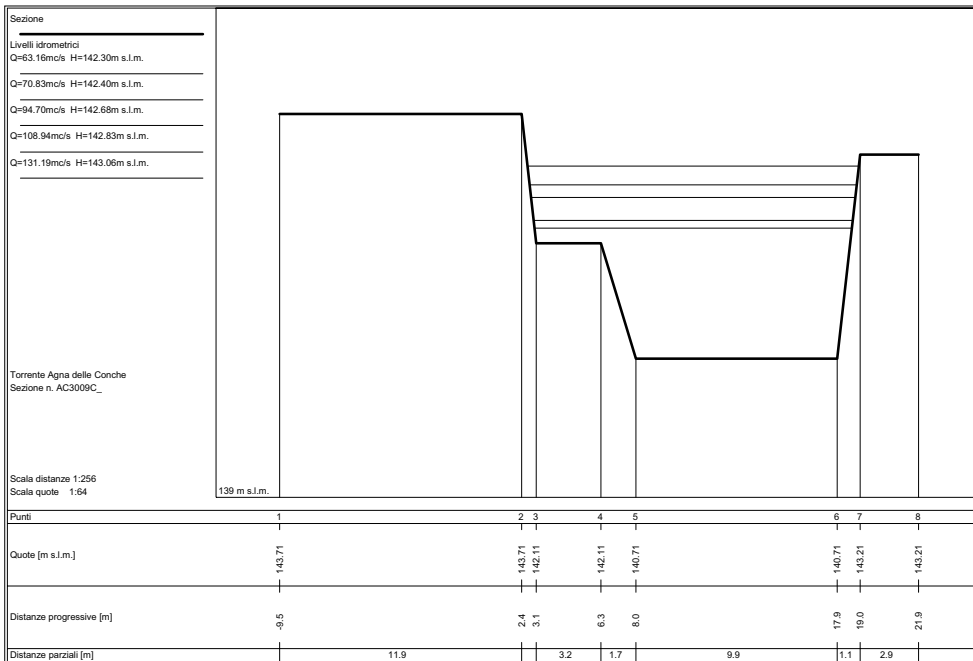
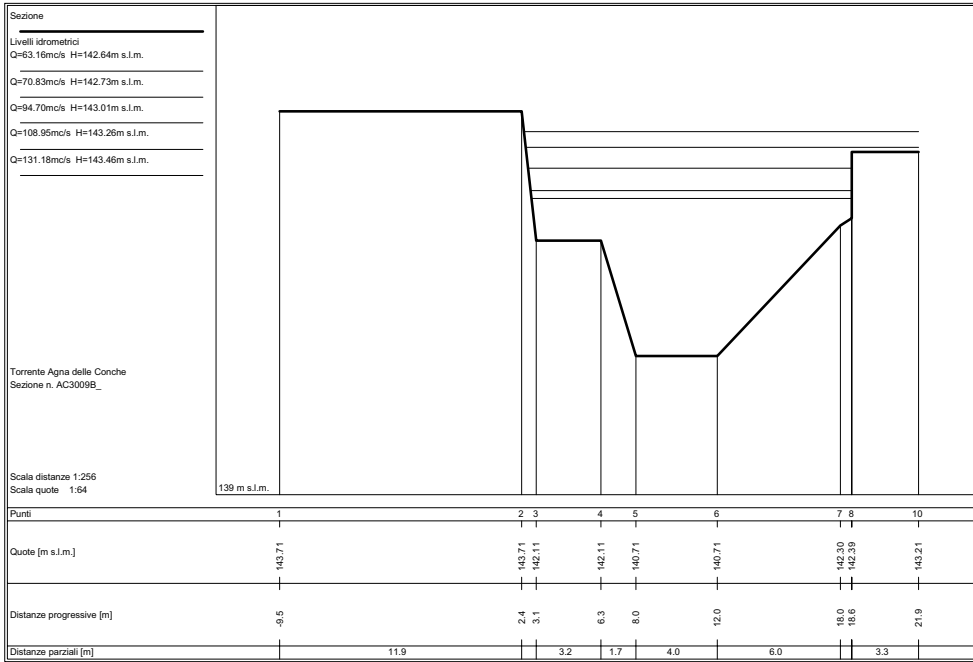


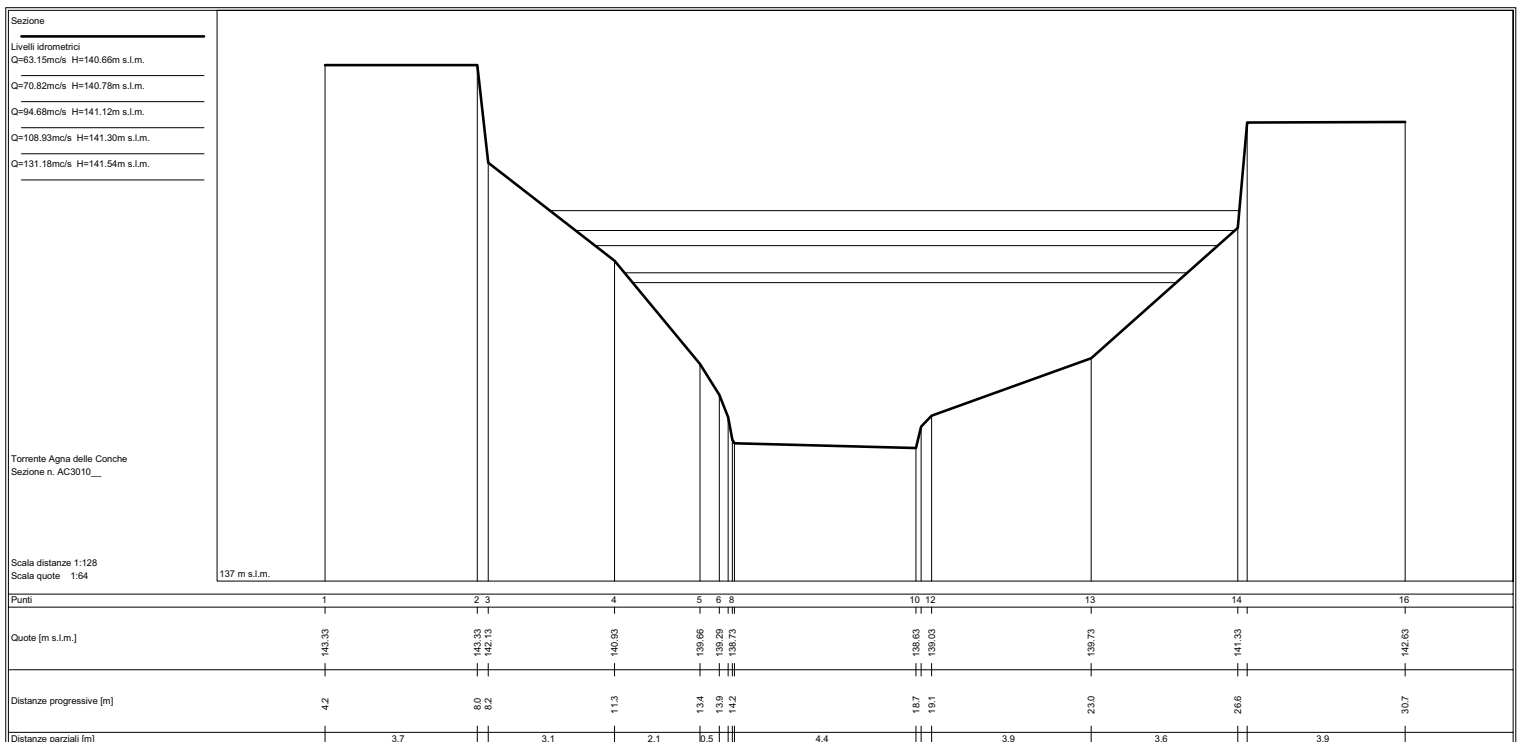
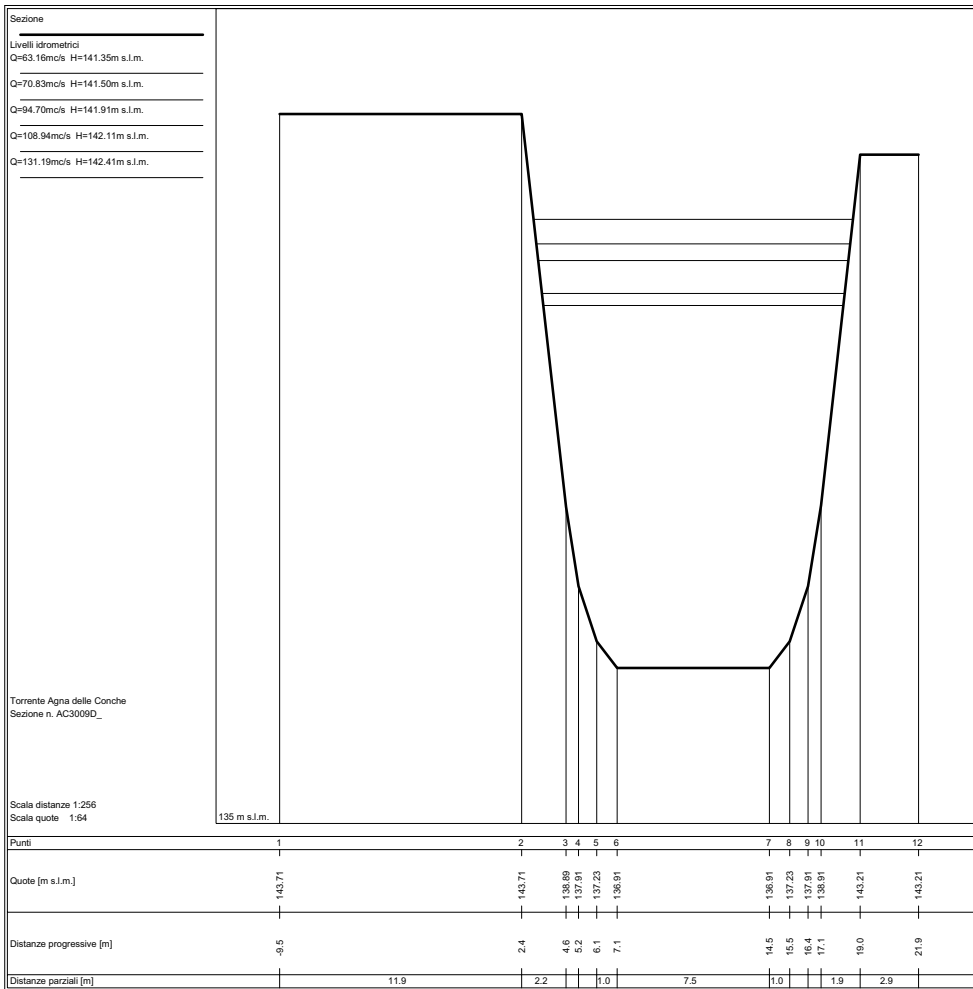


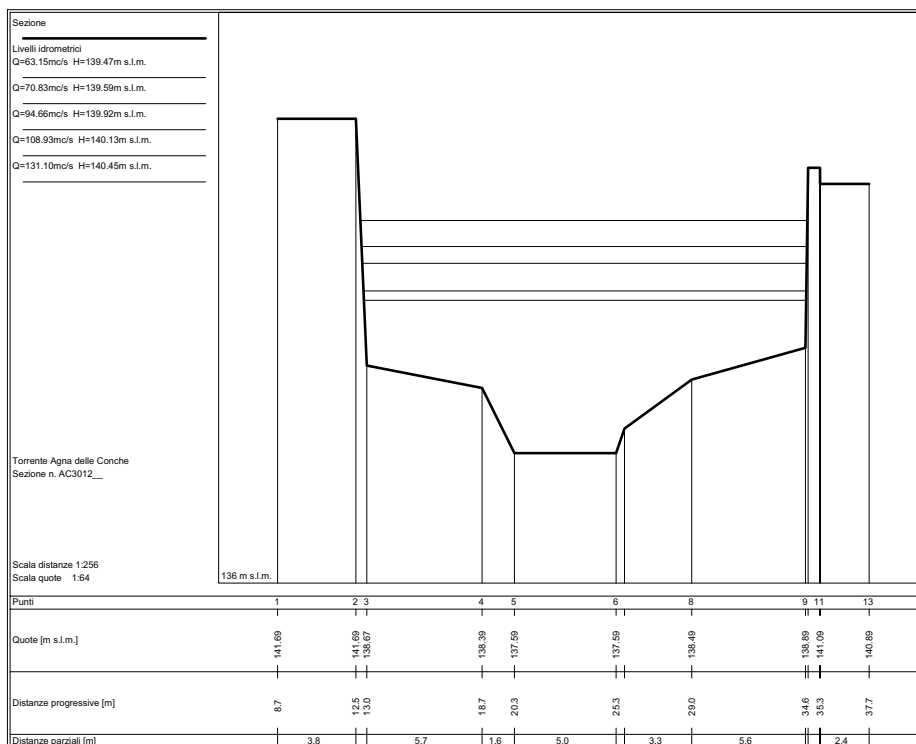
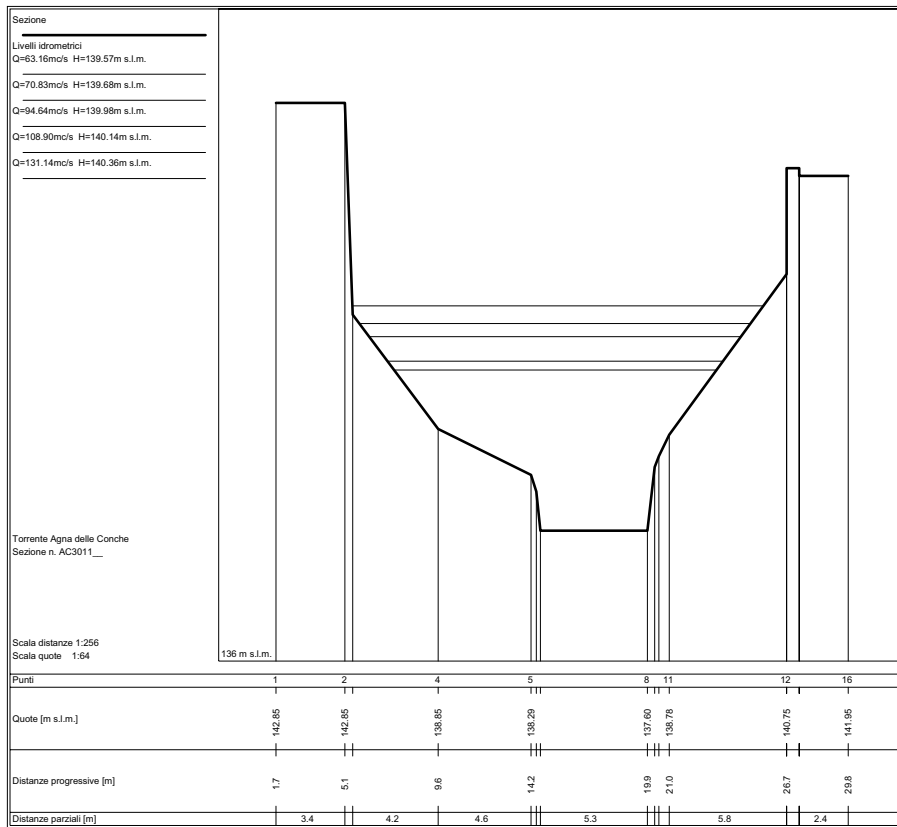


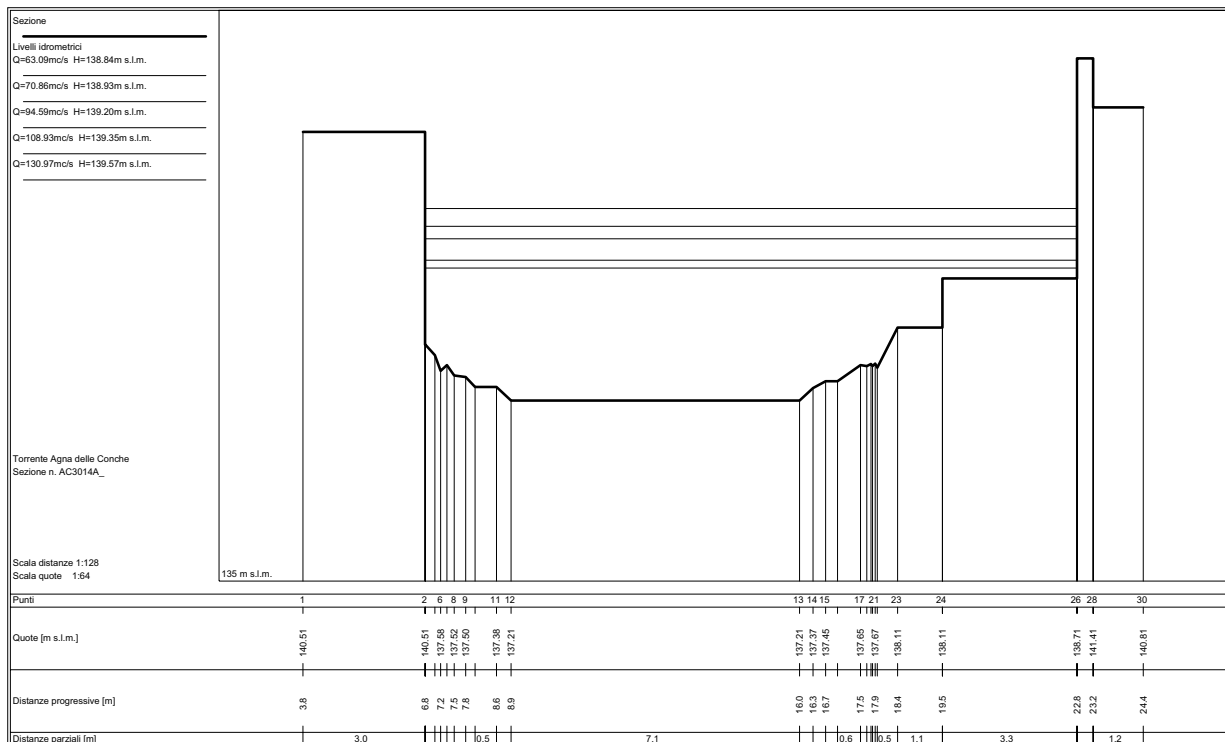
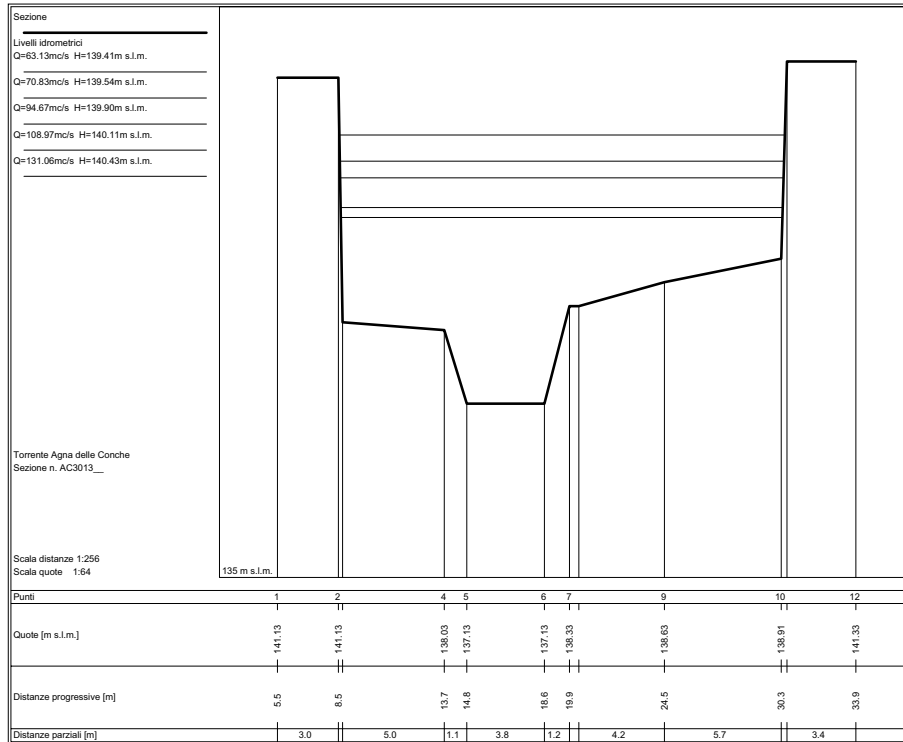


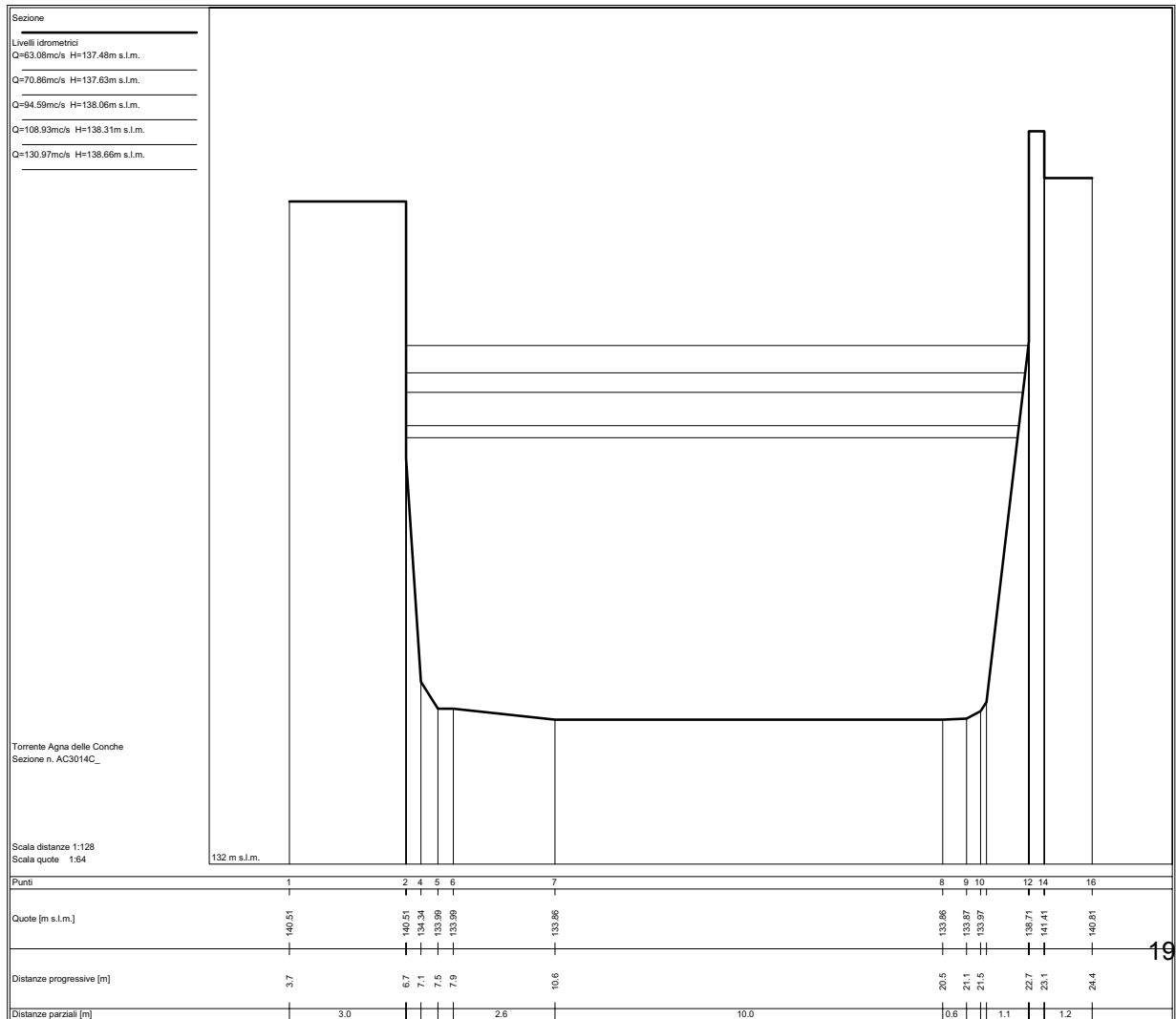
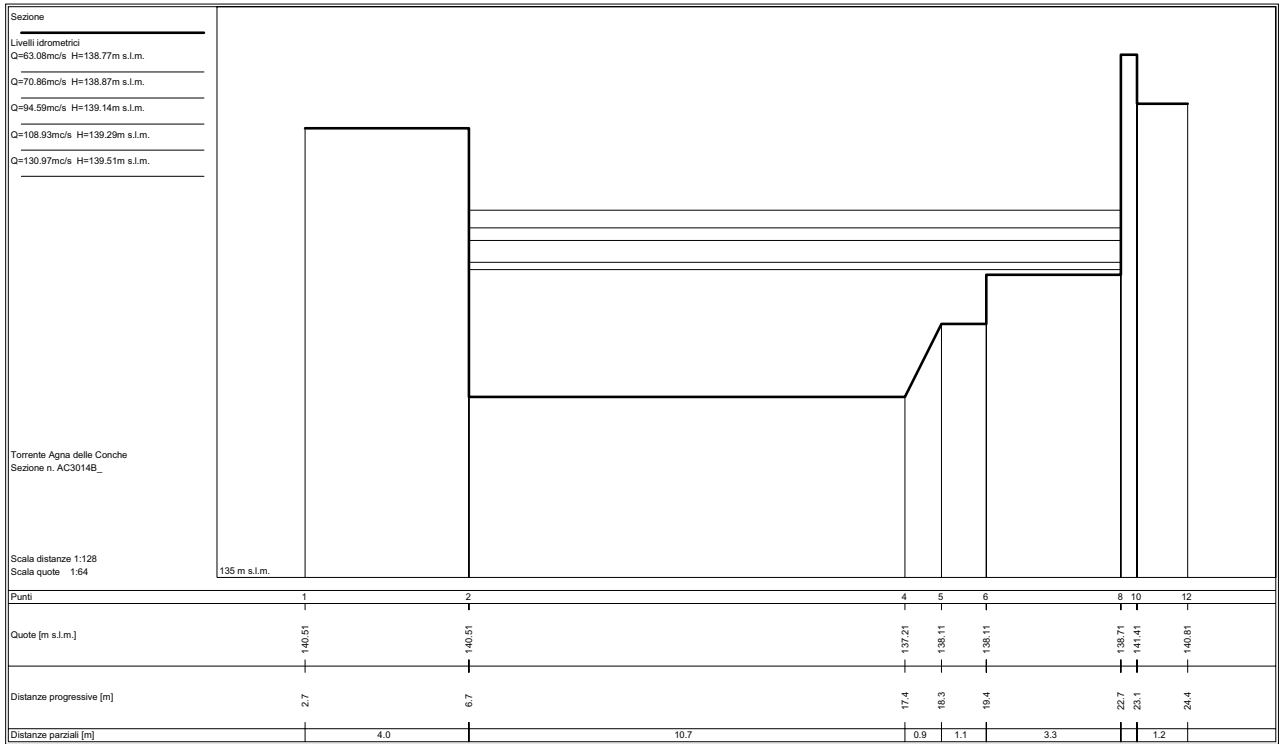


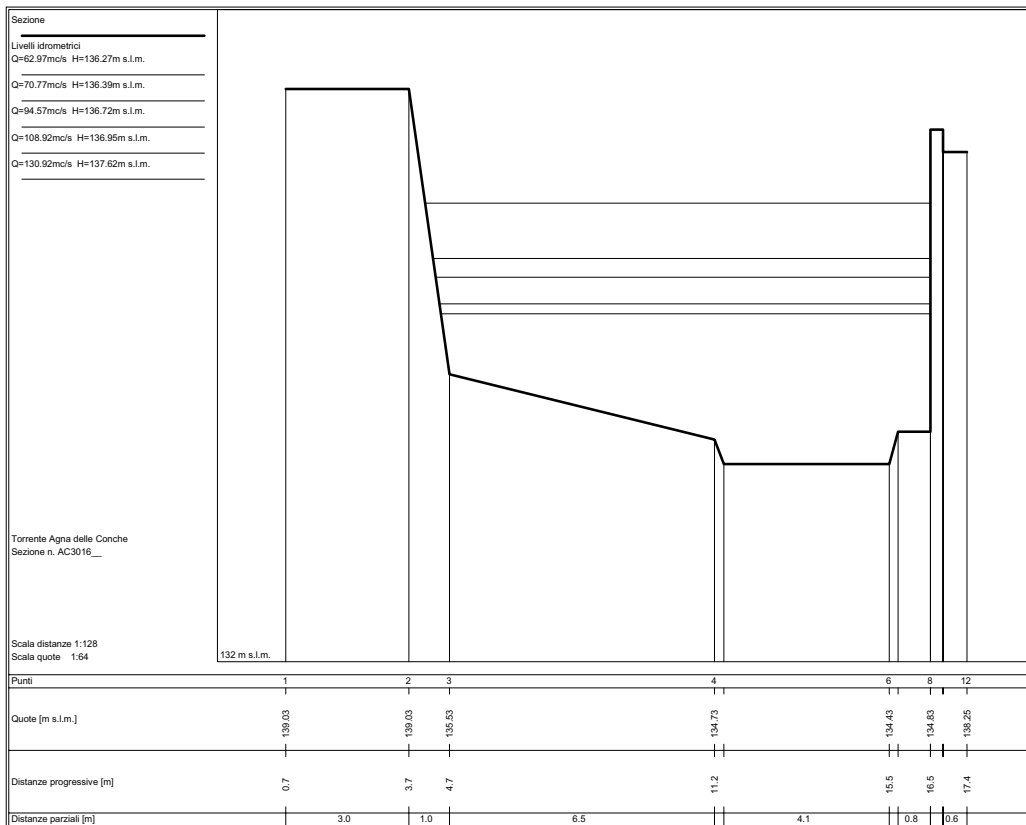
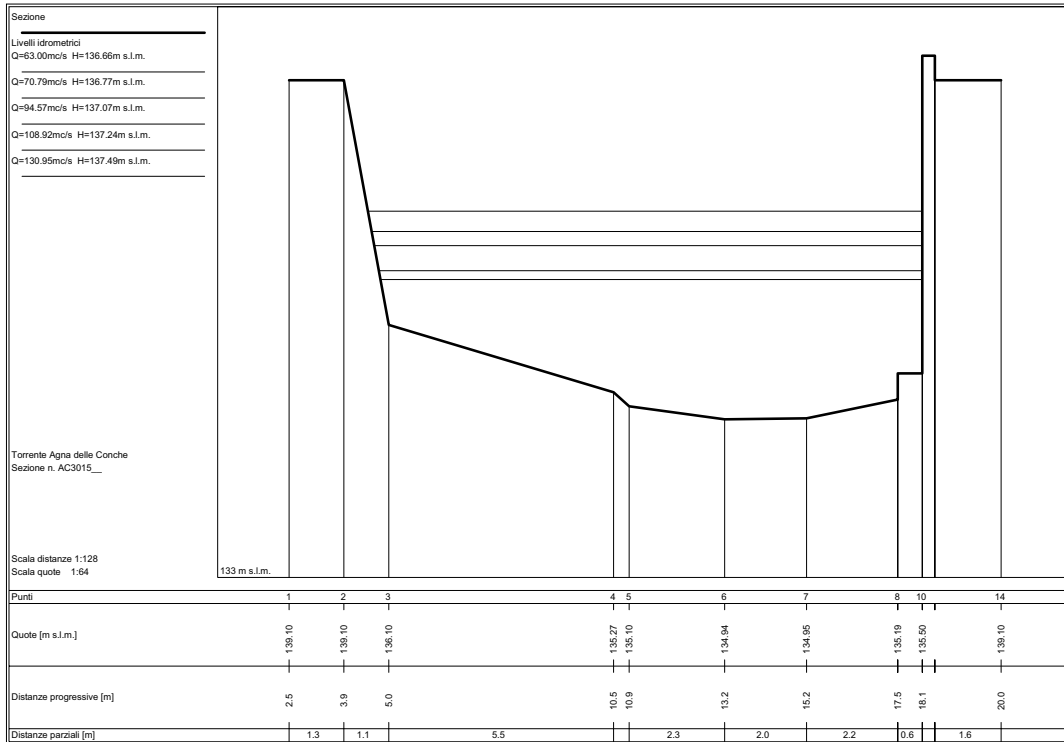


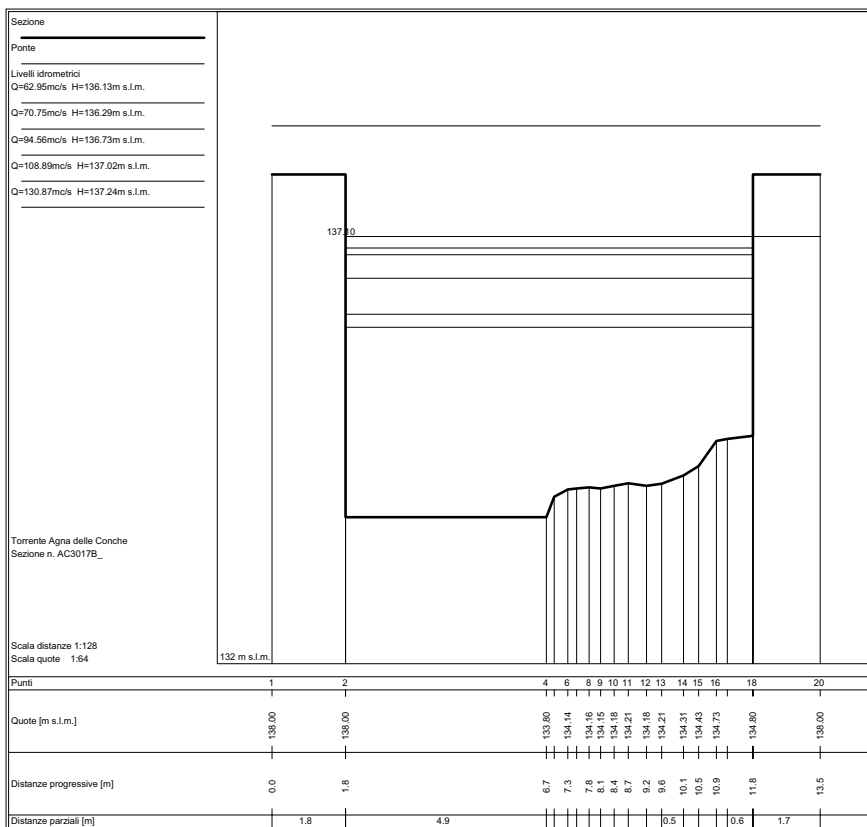




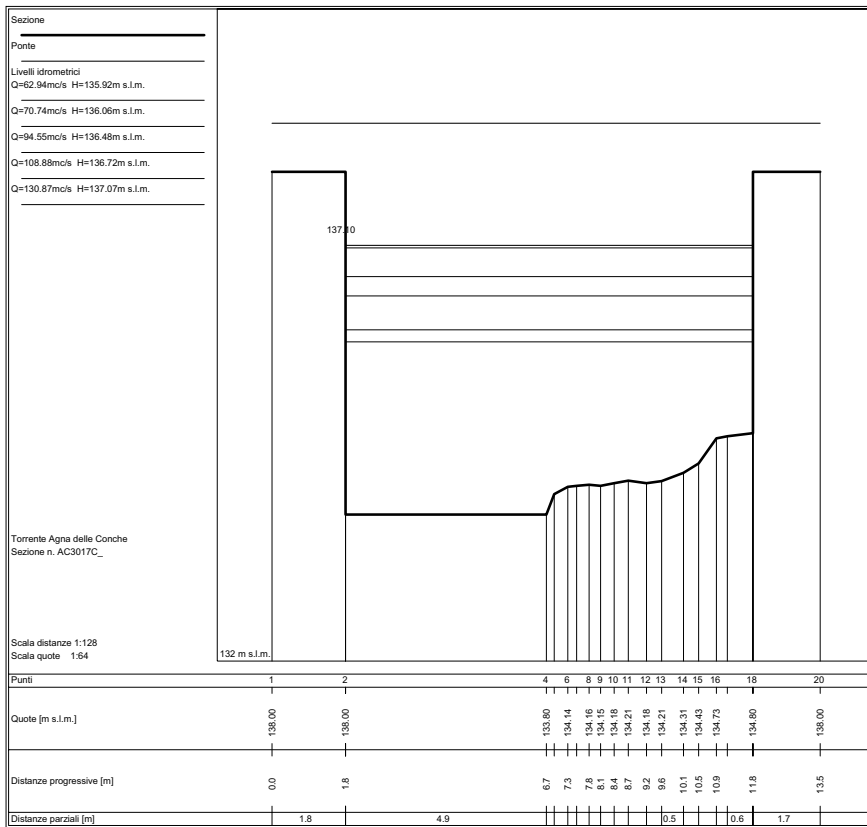


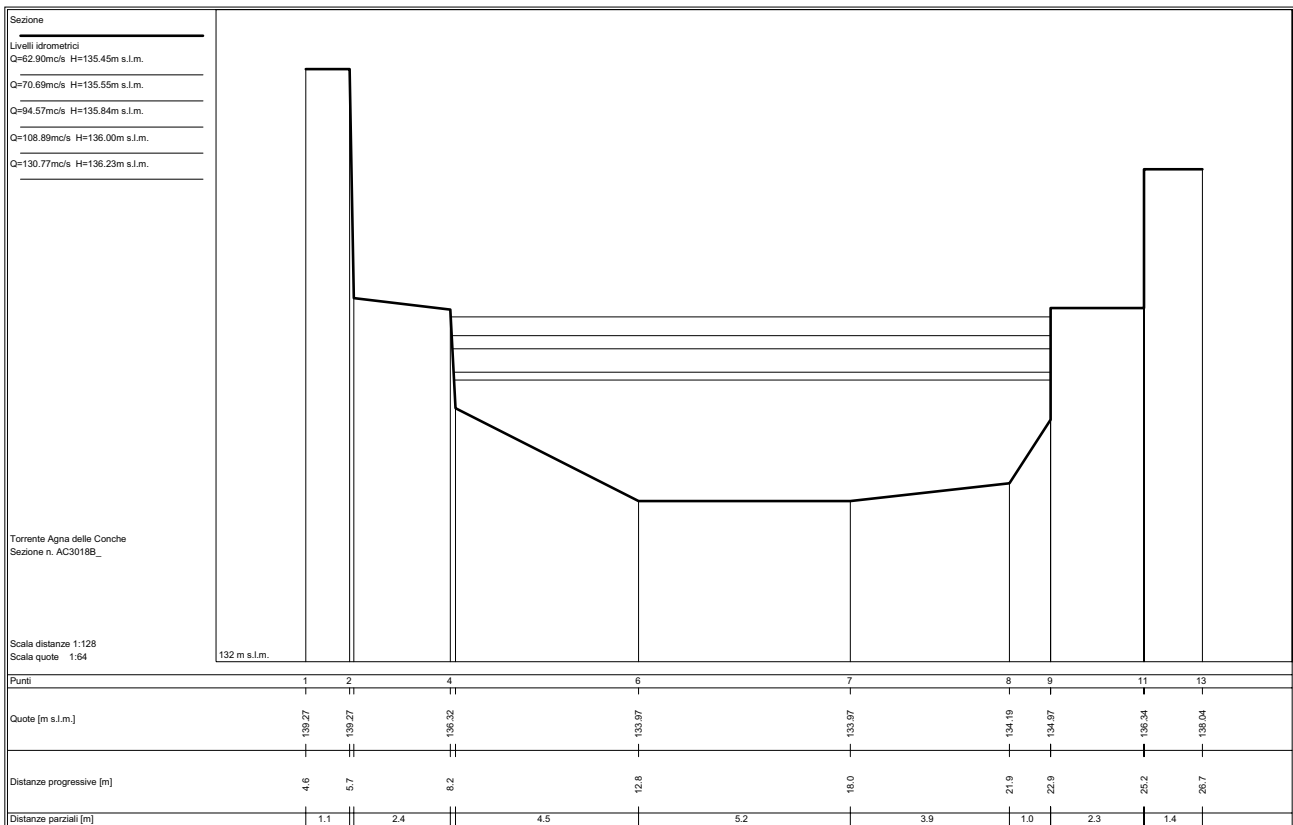
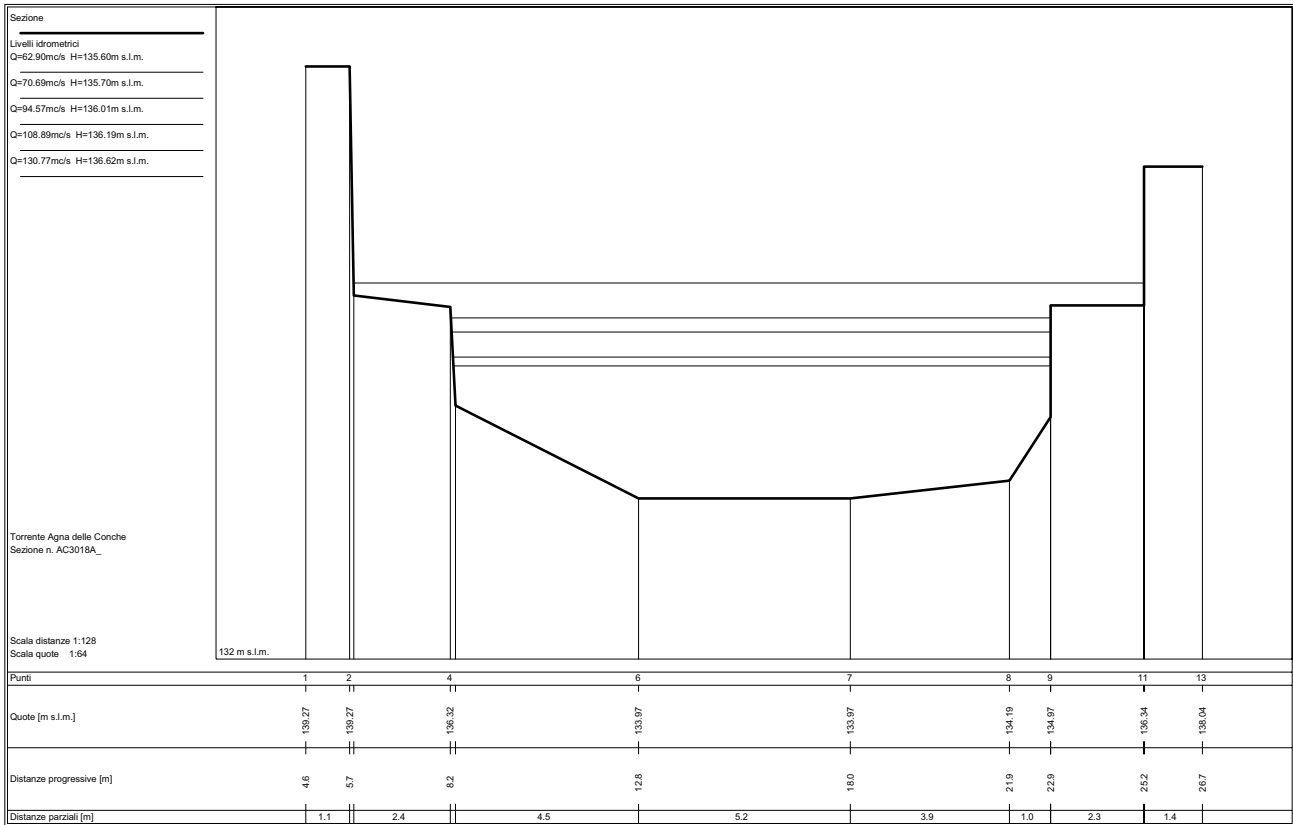


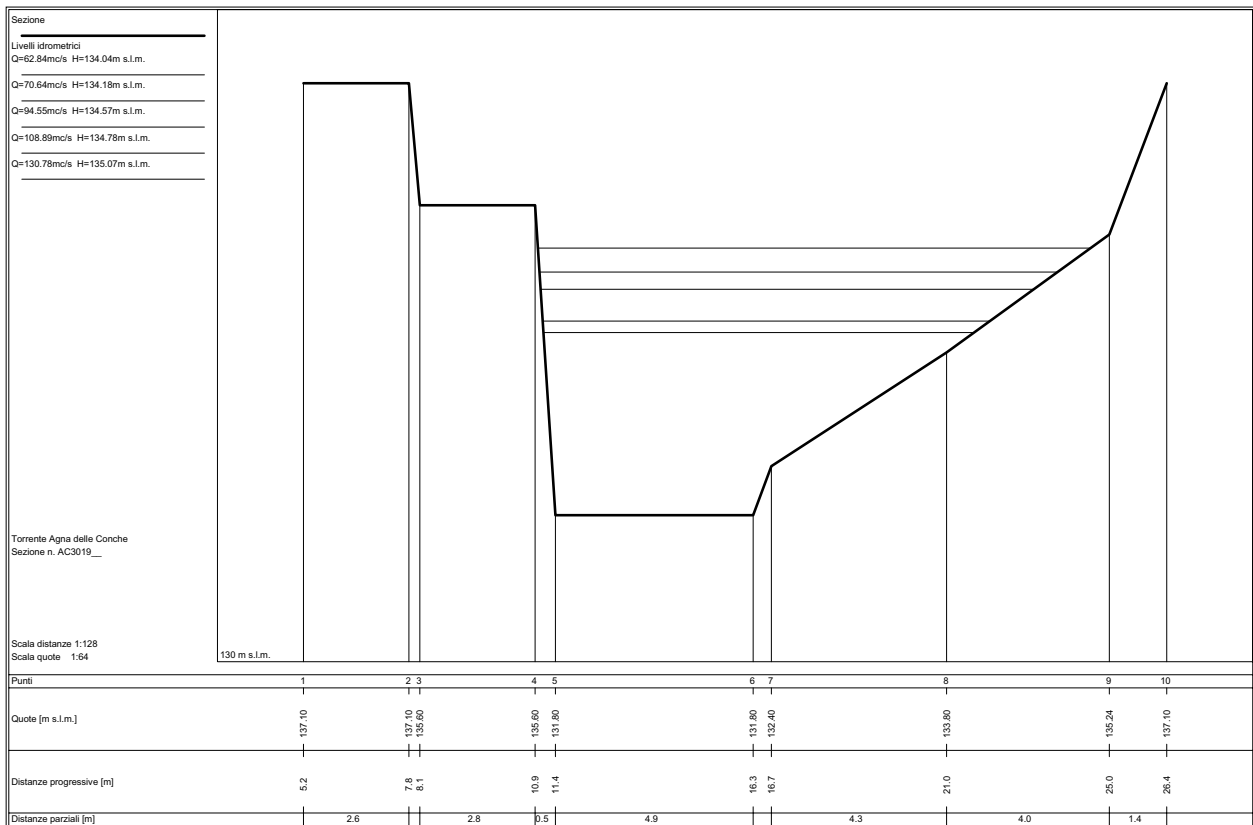
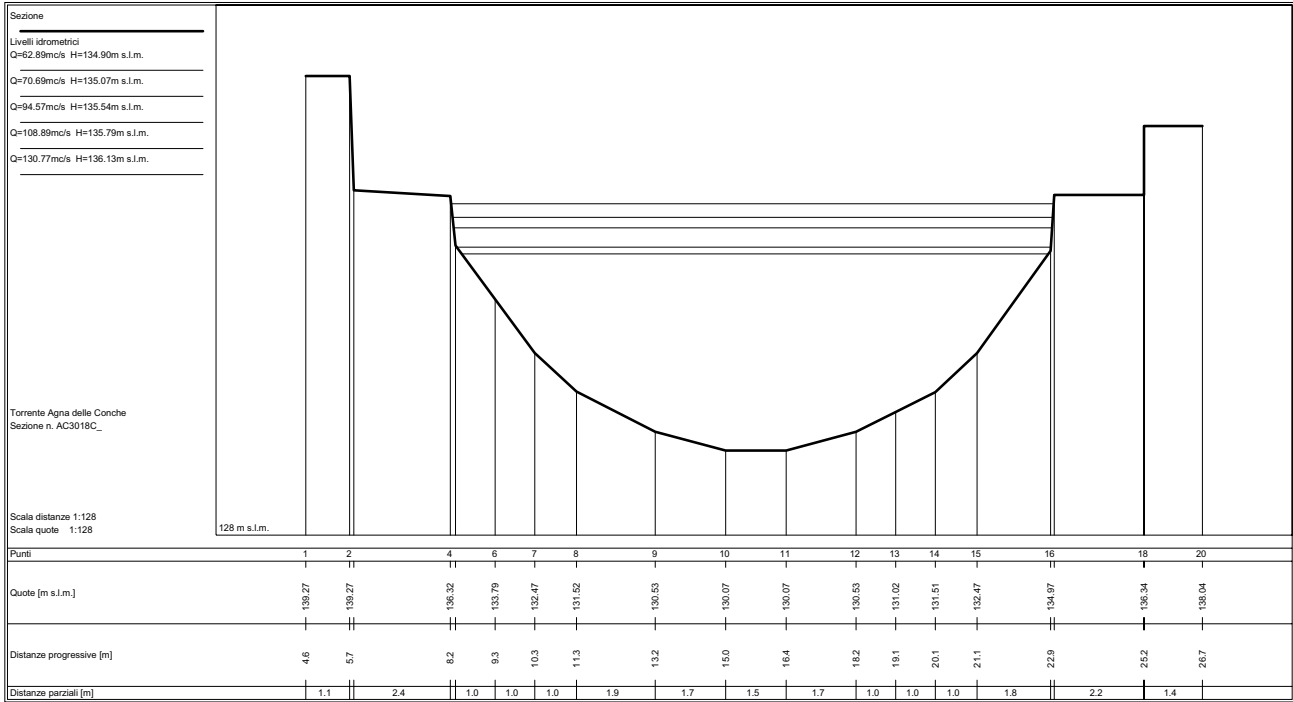


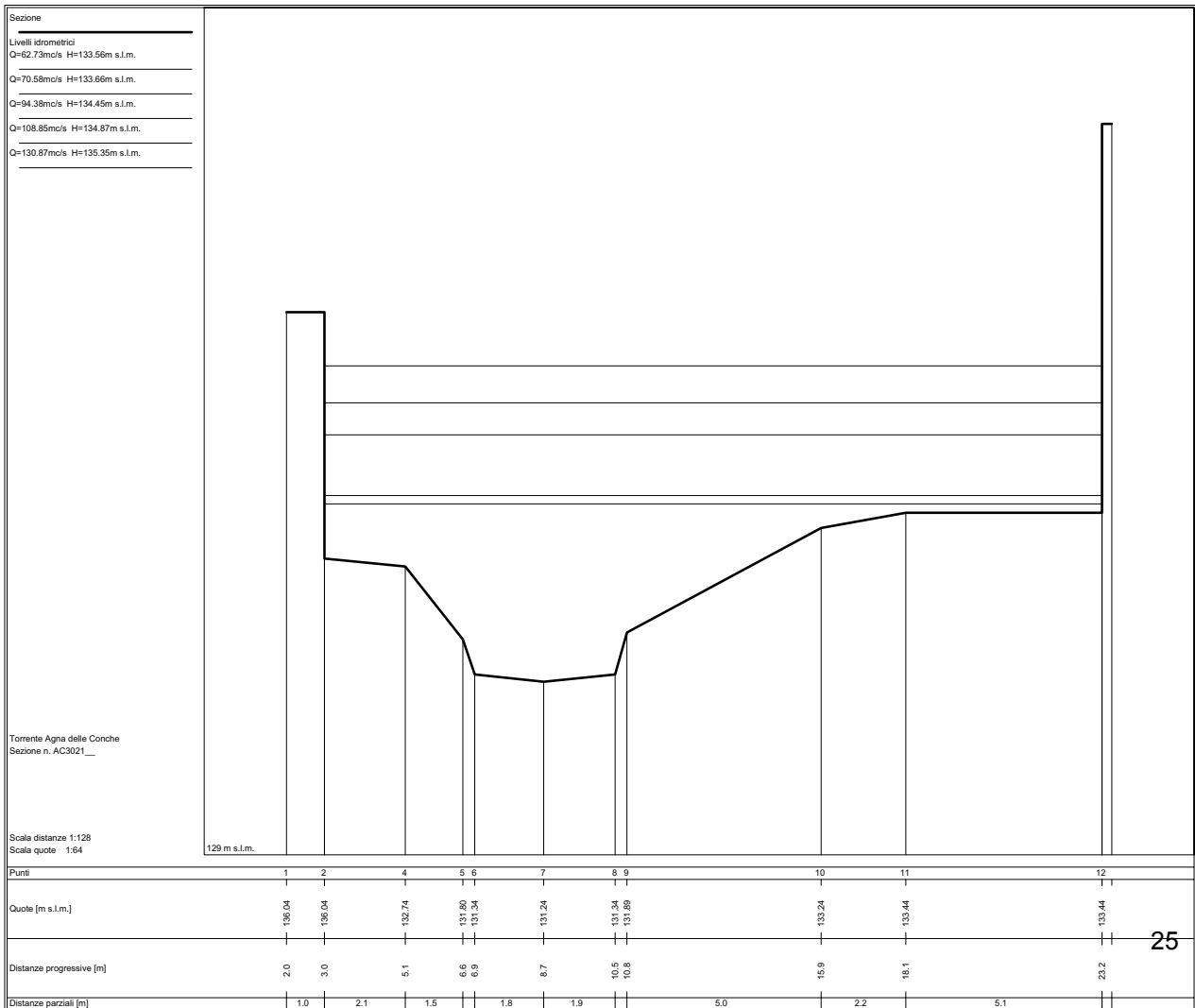
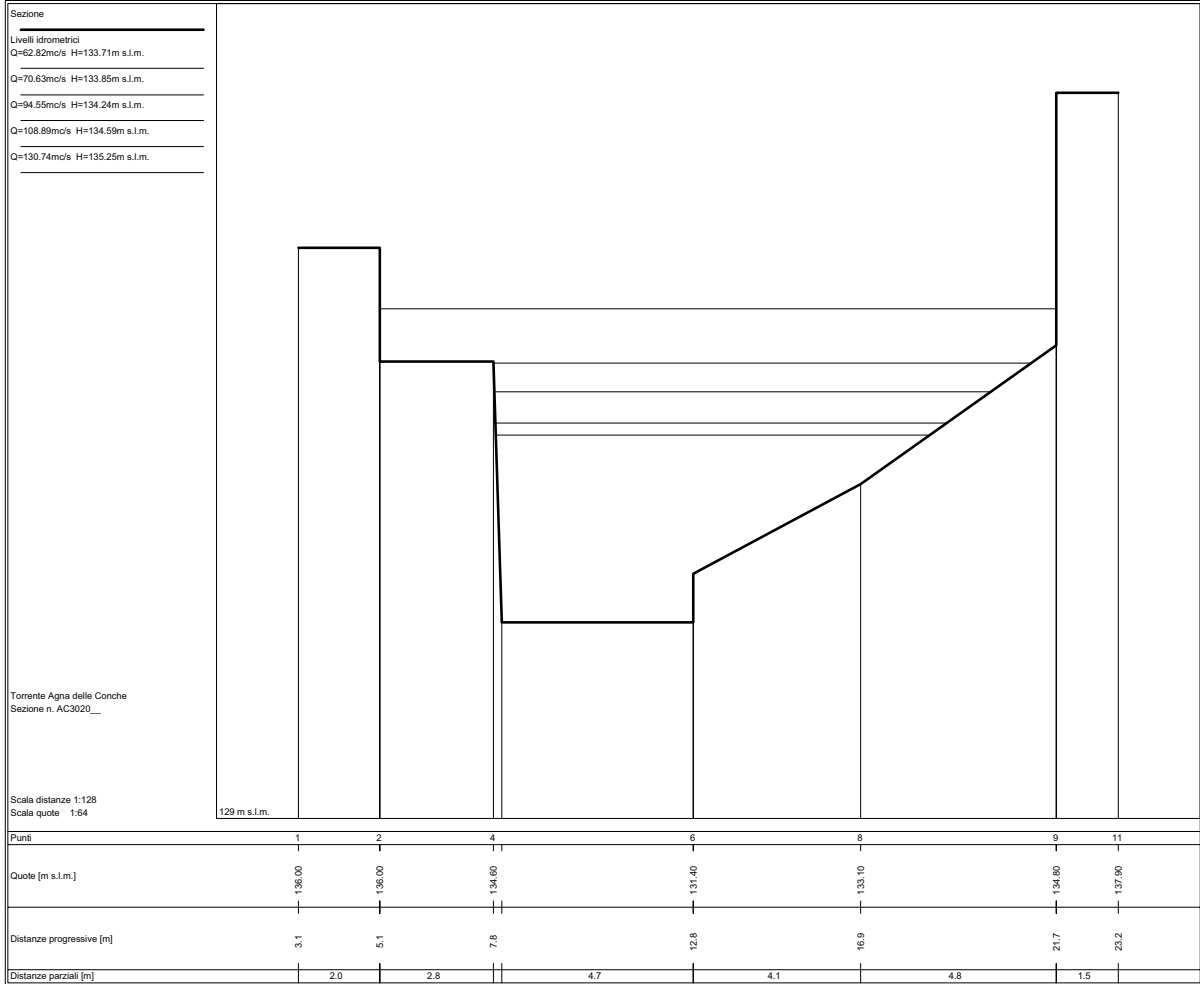


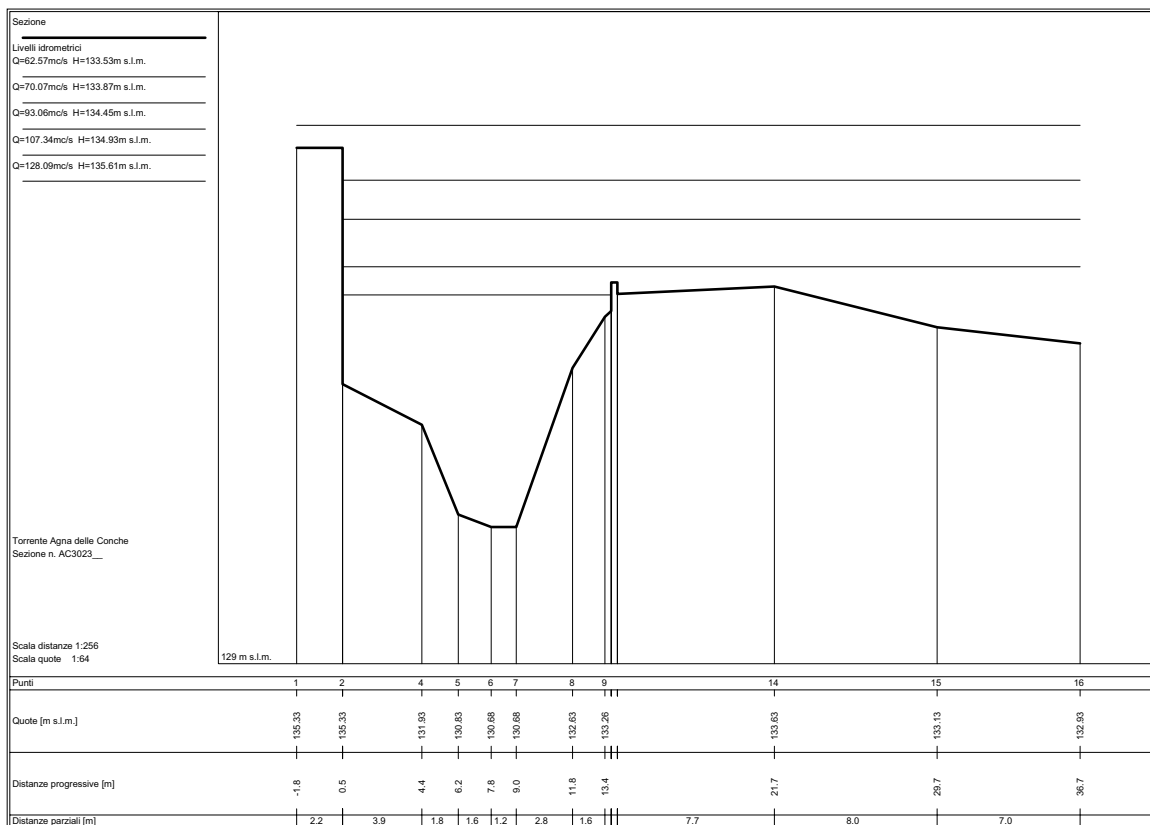
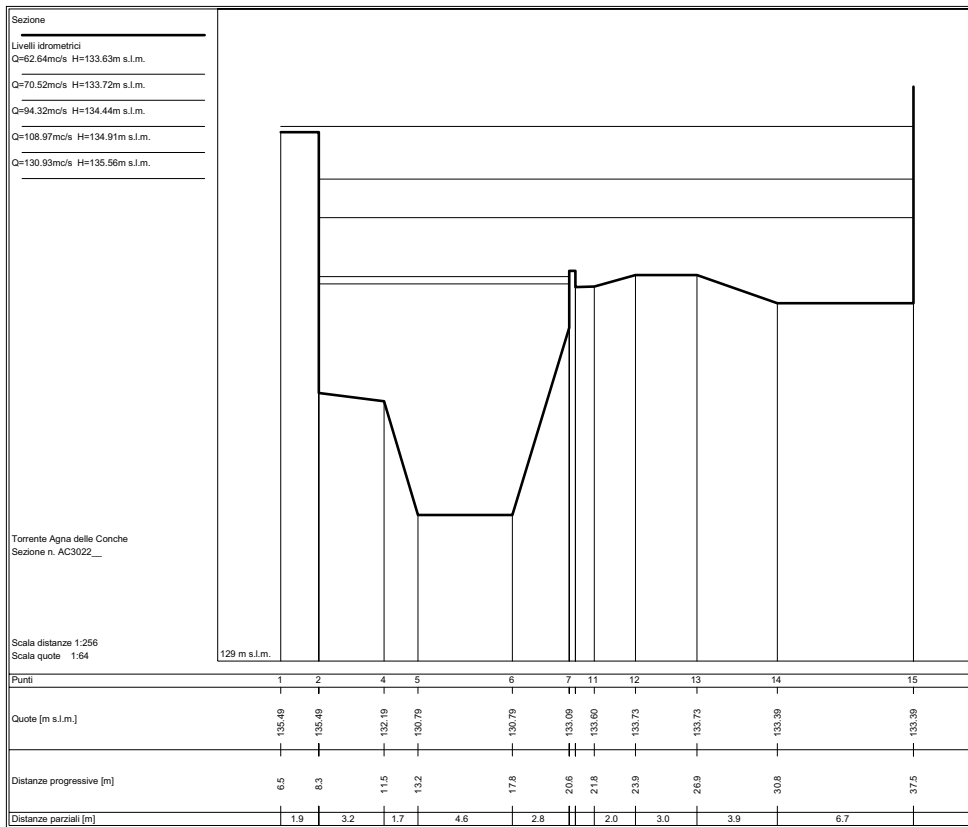







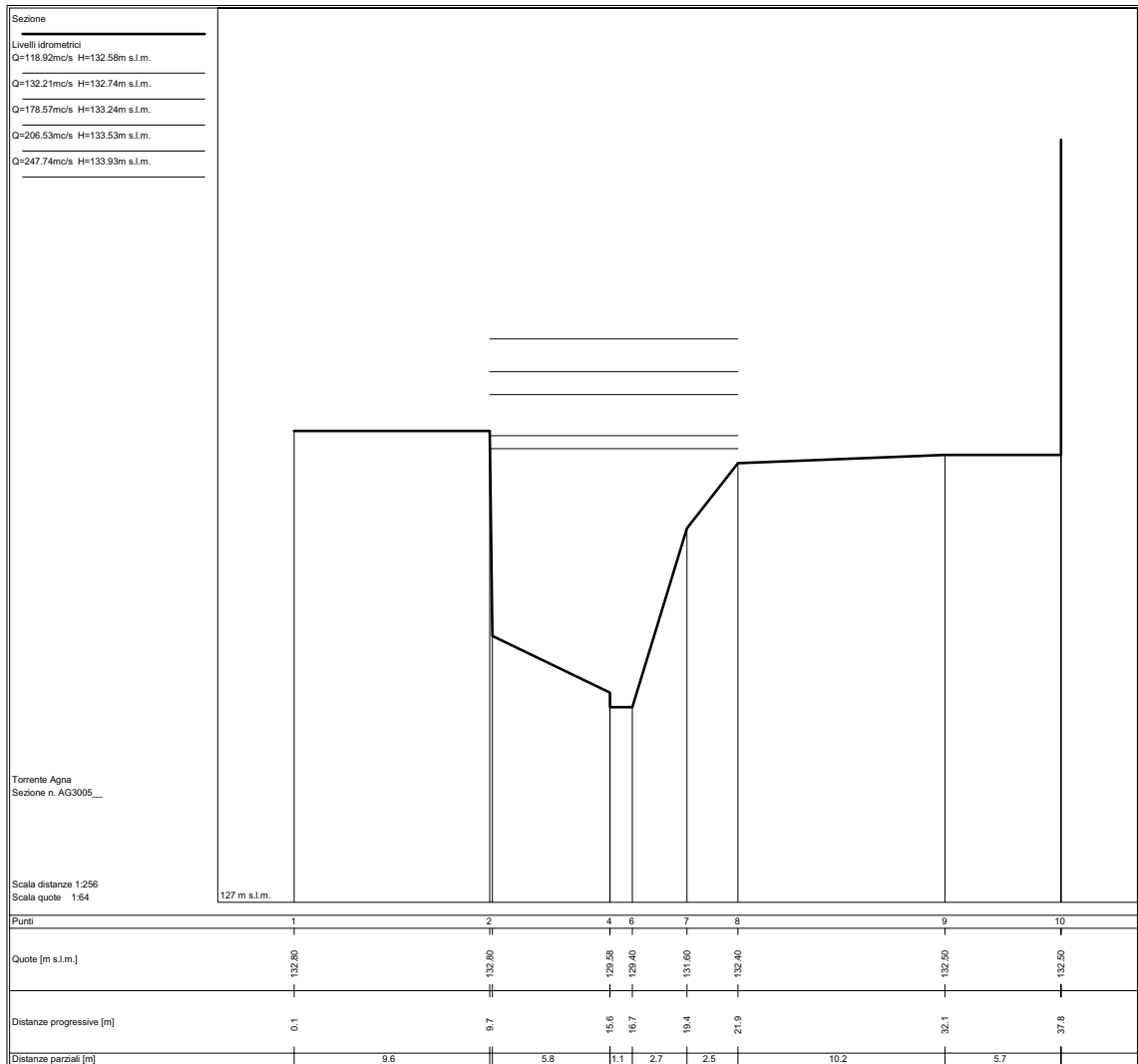
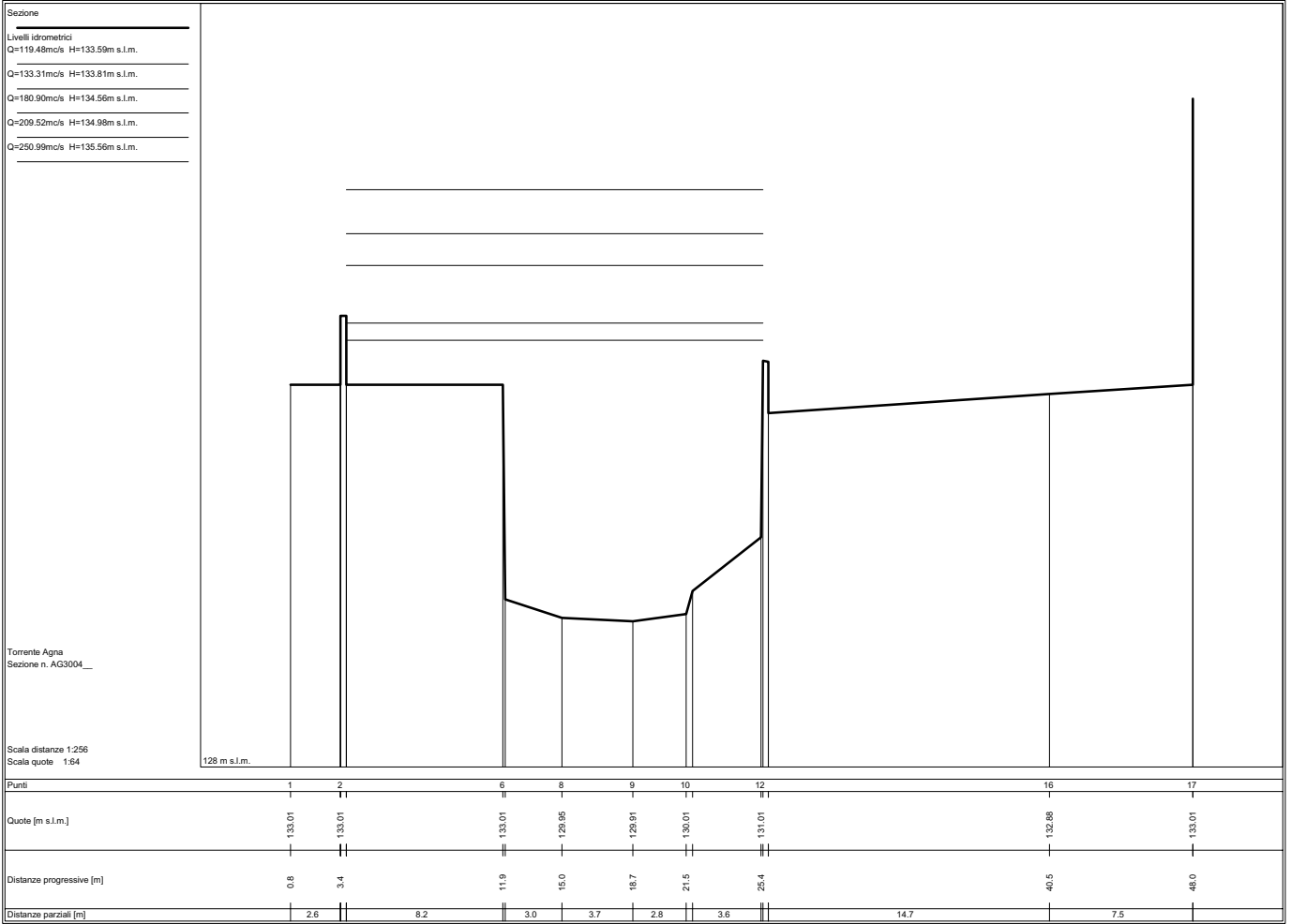


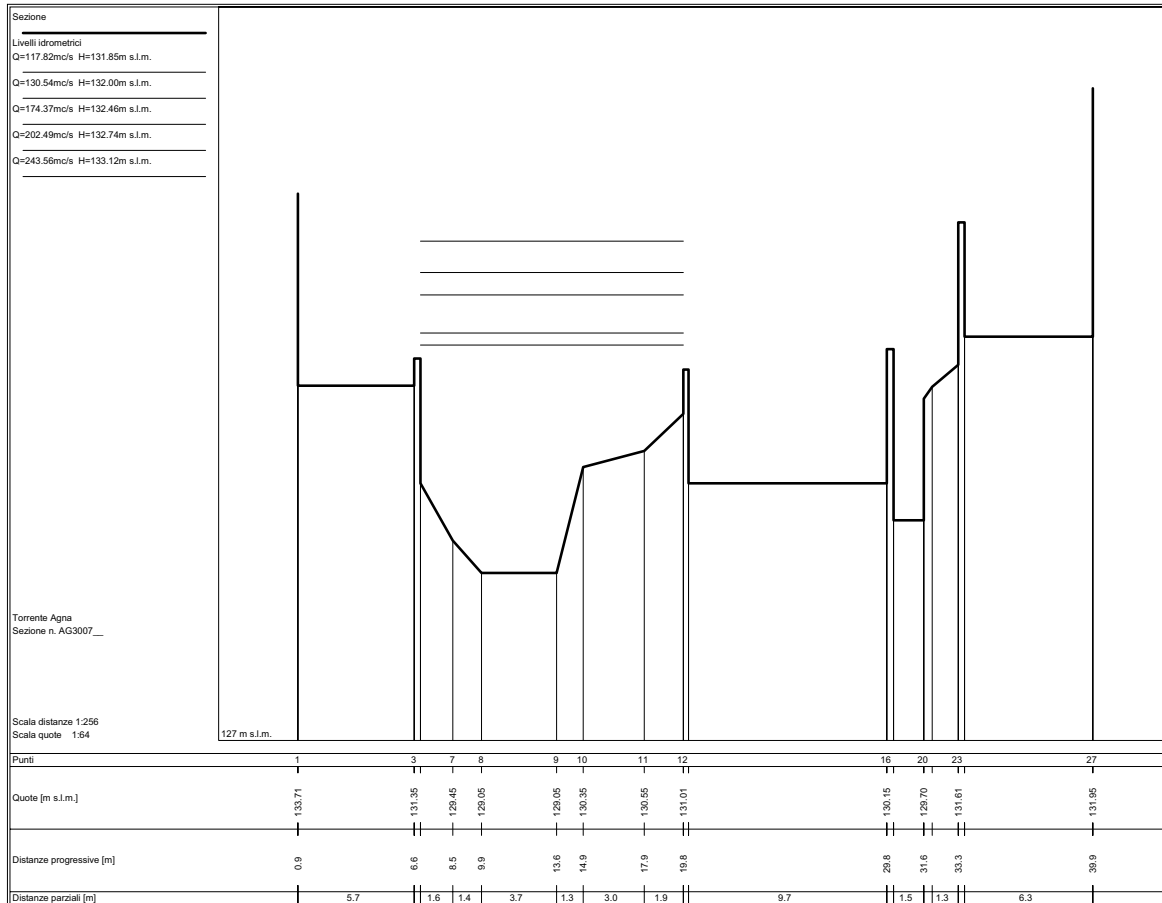



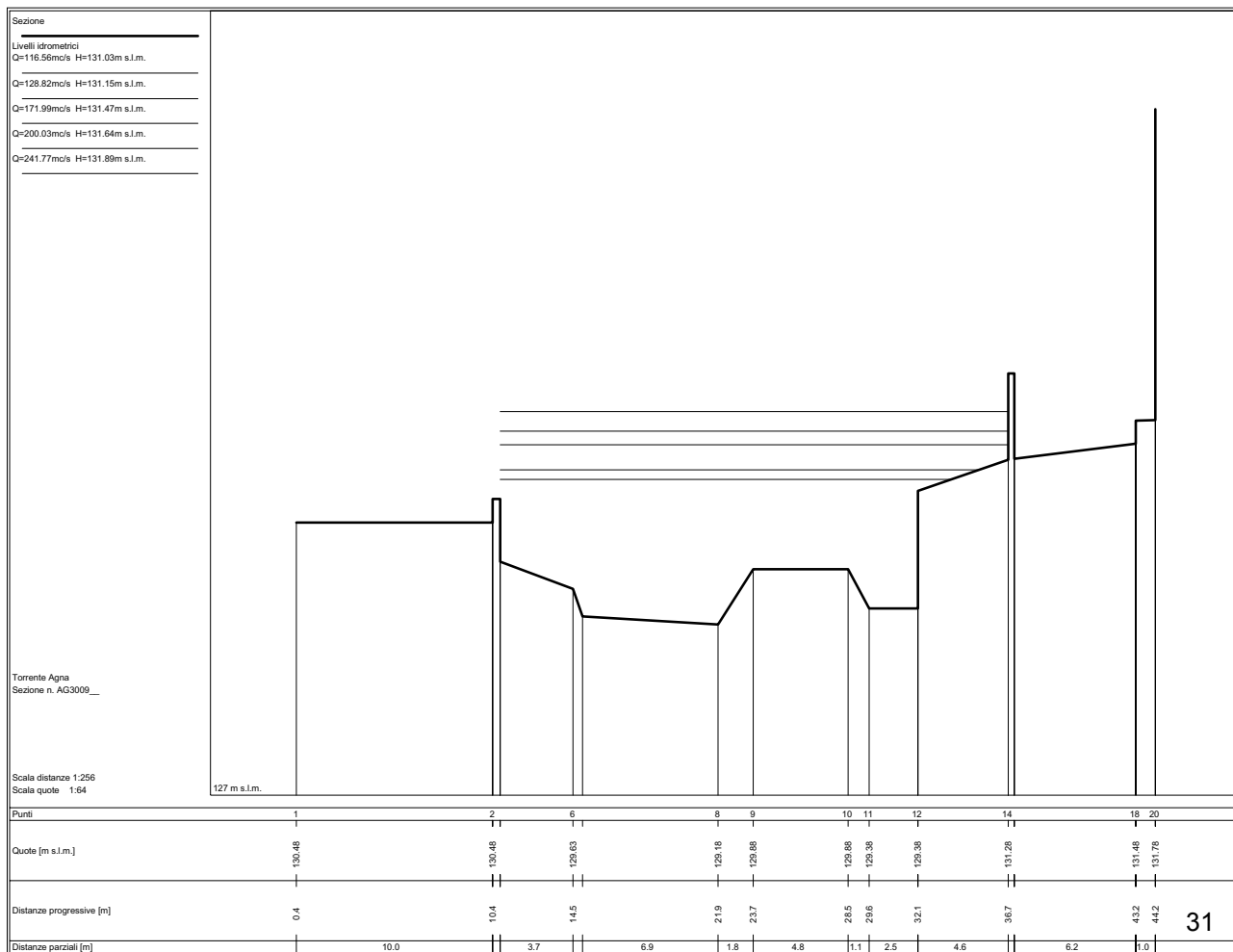
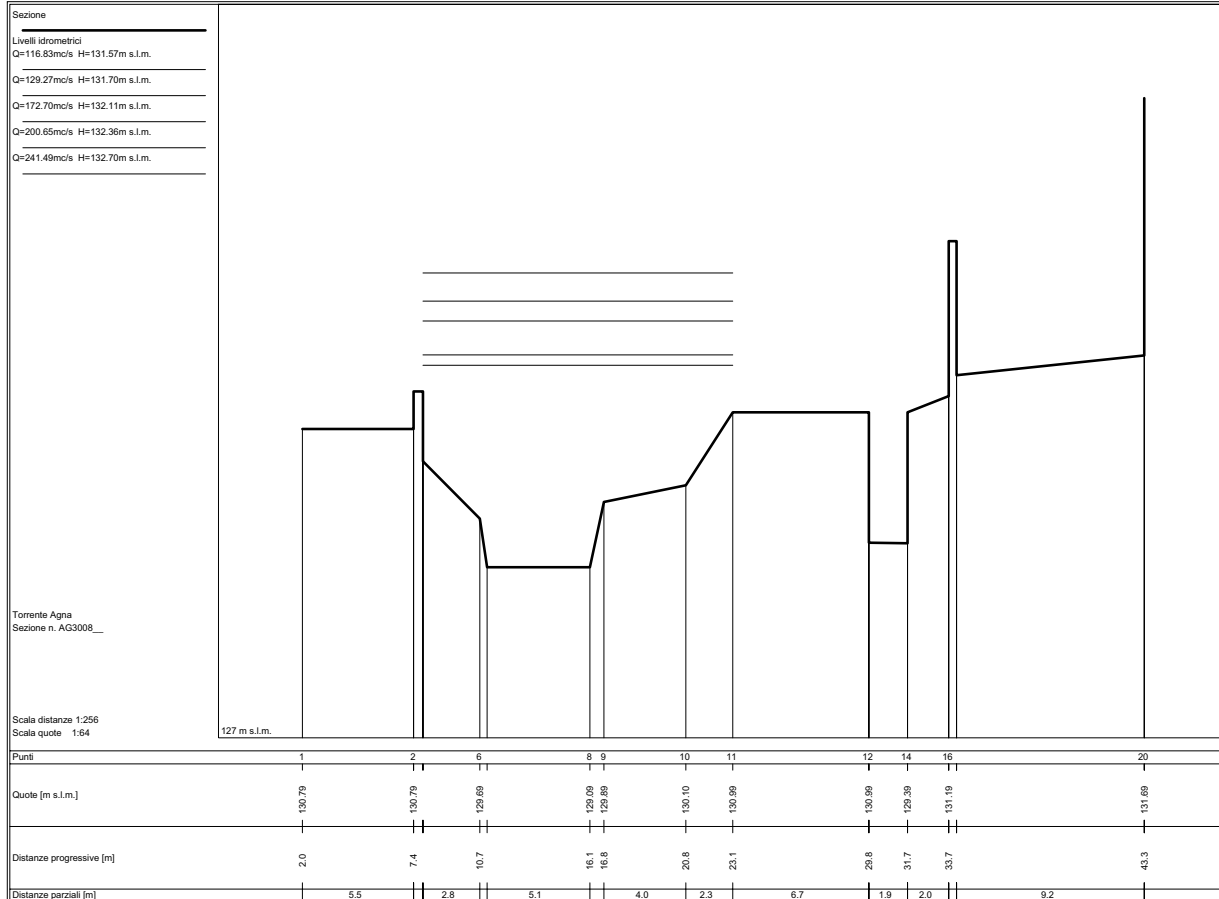


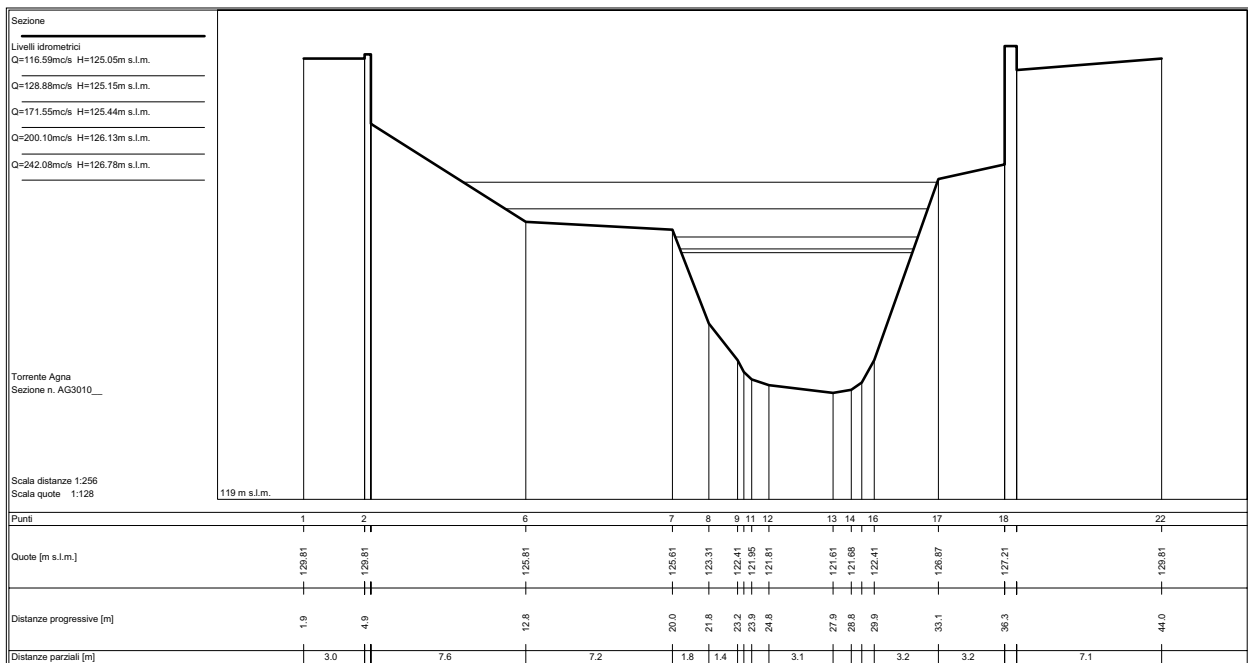
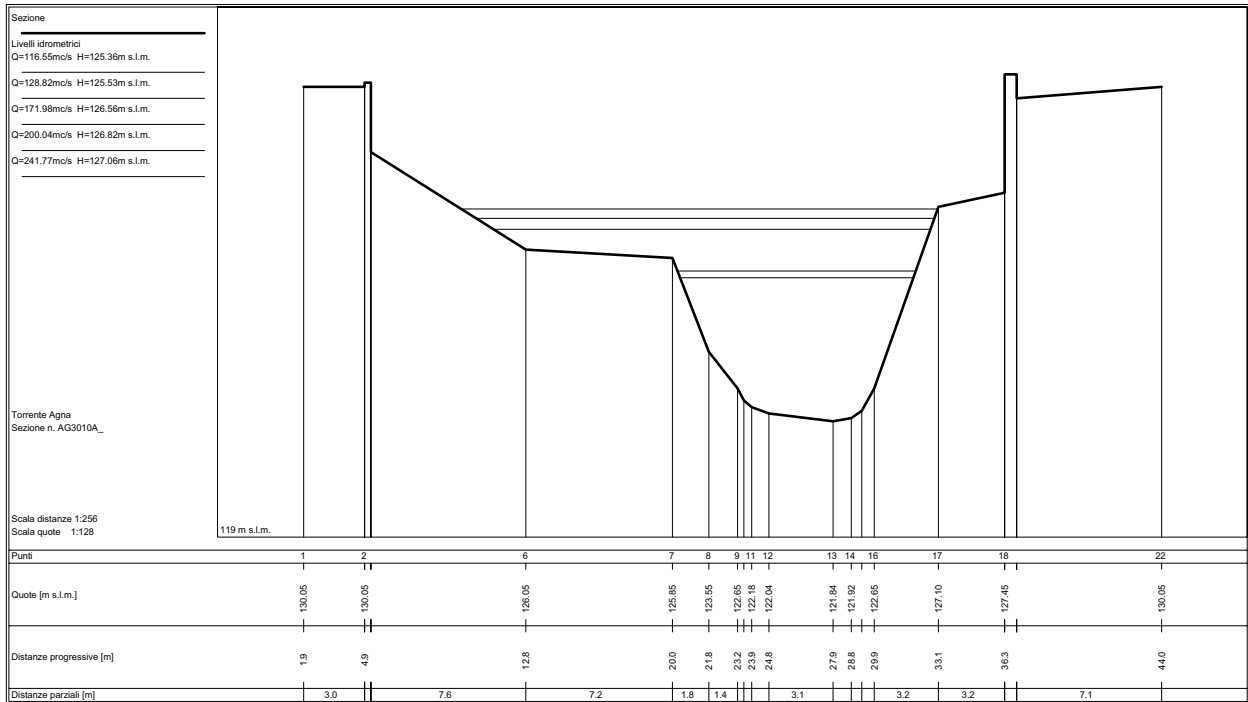


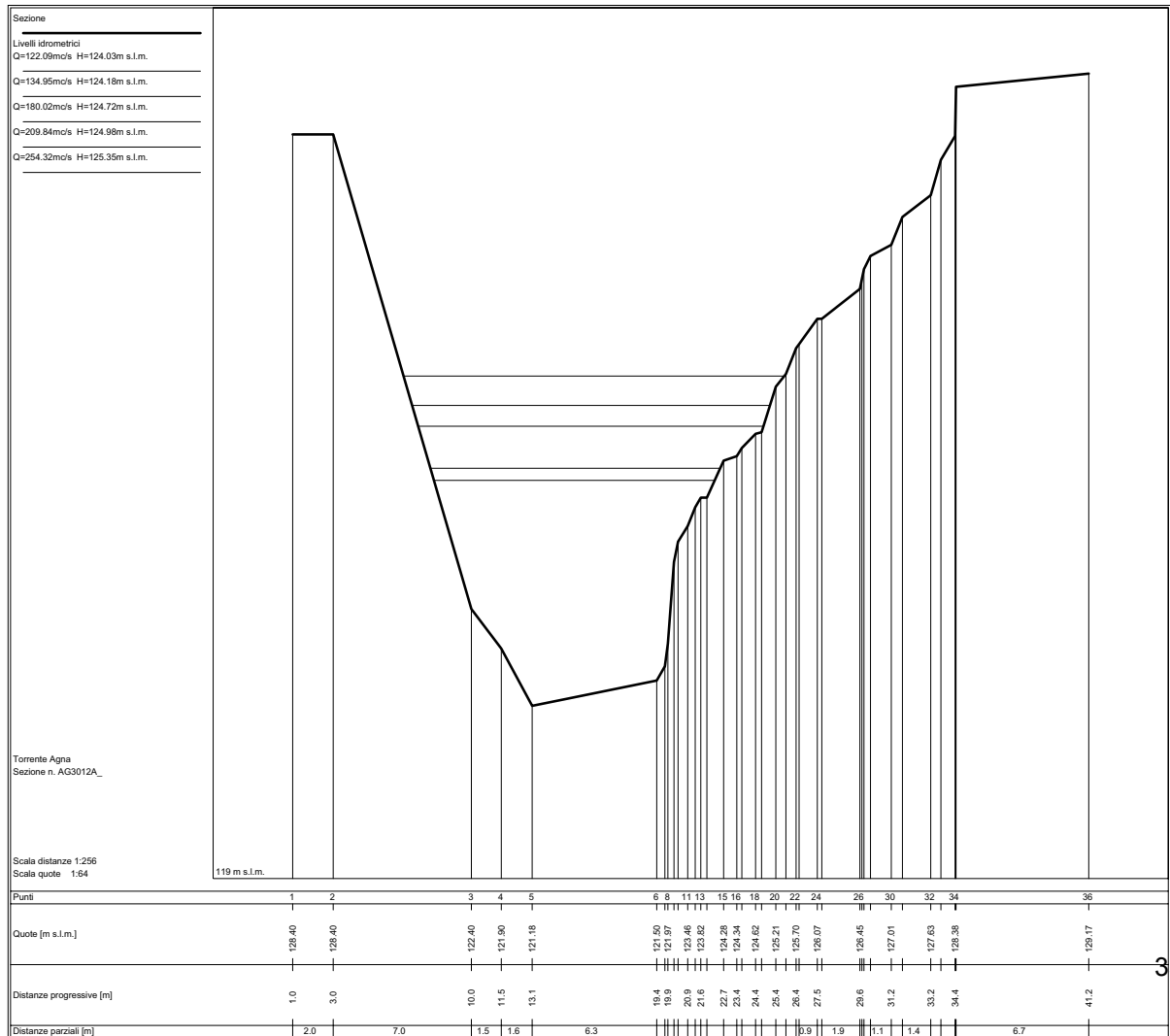
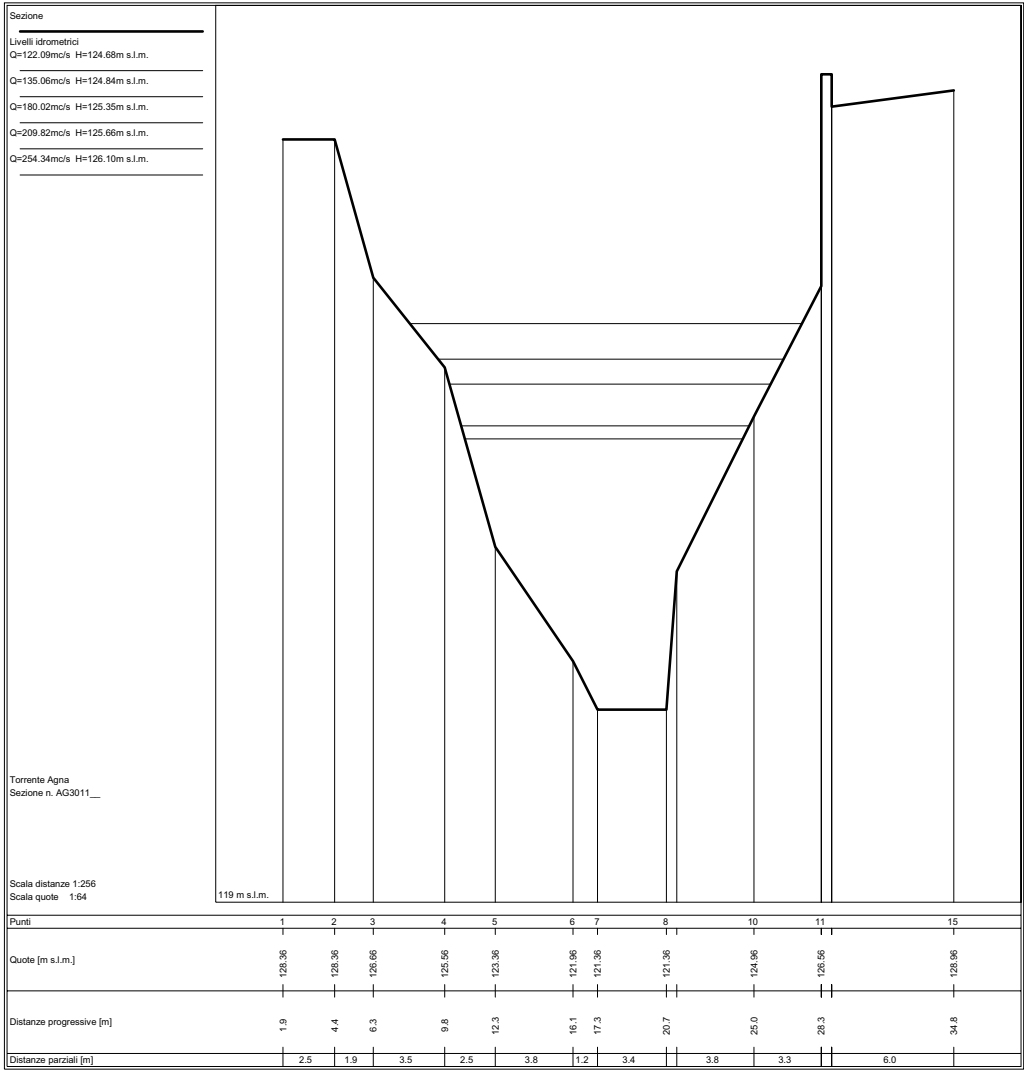
TORRENTE AGNA - Tronco 02
Sezioni e Livelli Idrometrici per i vari Tempi di Ritorno









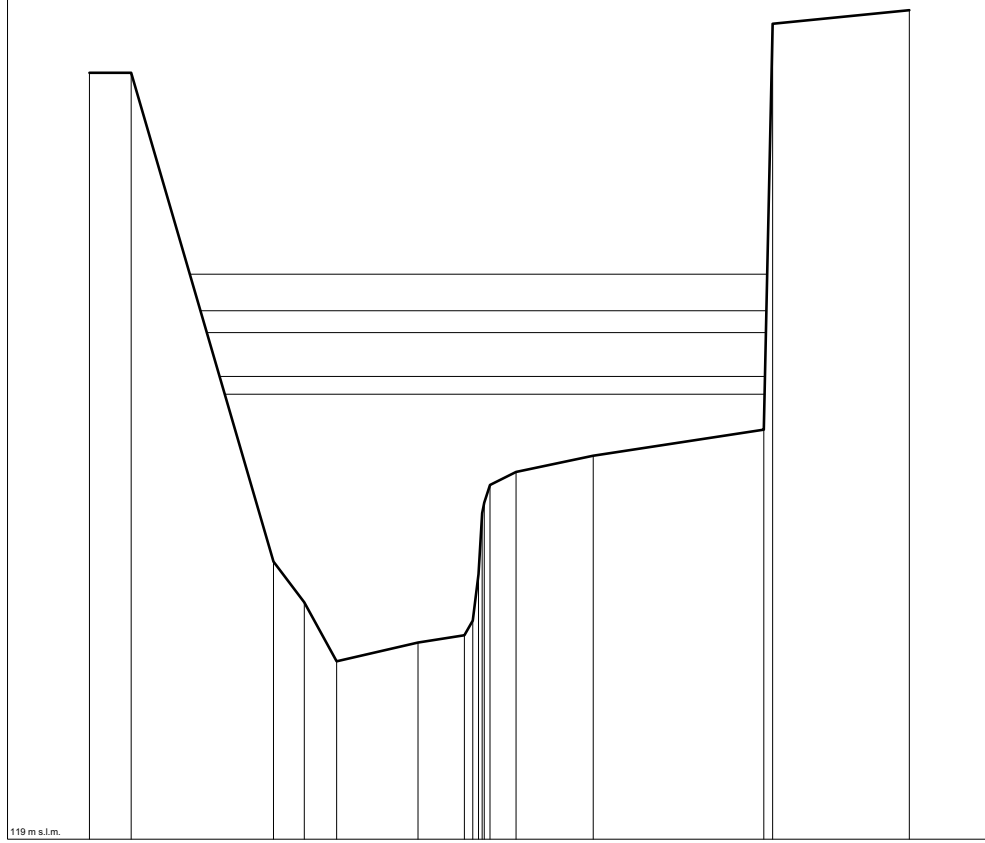


Sezione

Livelli idrometrici
 Q=122.10m³/s H=124.46m s.l.m.
 Q=134.95m³/s H=124.67m s.l.m.
 Q=180.02m³/s H=125.21m s.l.m.
 Q=209.85m³/s H=125.48m s.l.m.
 Q=254.32m³/s H=125.93m s.l.m.

Torrente Agna
 Sezione n. AG3012B_

Scala distanze 1:256
 Scala quote 1:64



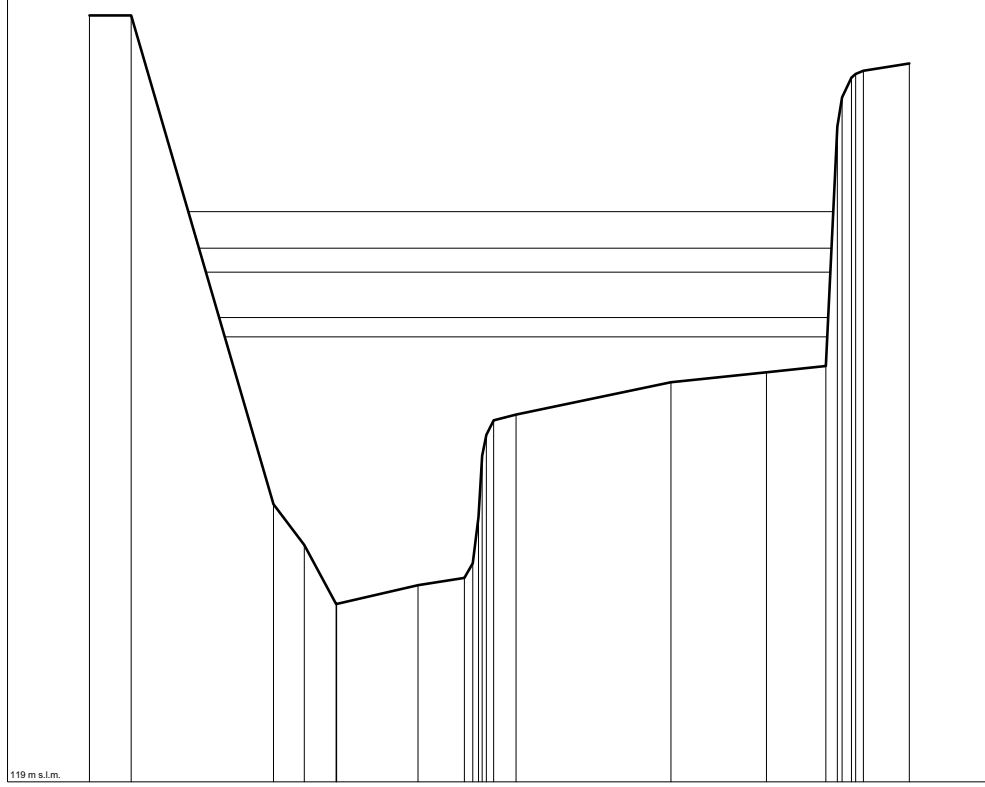
Punti	1	2	3	4	5	6	7	9	13	14	15	17
Quote [m s.l.m.]	128.40	128.40	122.40	121.90	121.18	121.41	121.50	122.25	122.50	123.70	124.02	128.17
Distanze progressive [m]	0.9	3.0	10.0	11.5	13.1	17.1	19.4	20.0	21.9	25.7	34.1	41.2
Distanze parziali [m]	2.0	7.0	1.5	1.6	4.0	2.3	1.1	1.1	1.3	3.8	8.4	6.7

Sezione

Livelli idrometrici
 Q=122.09m³/s H=124.46m s.l.m.
 Q=134.94m³/s H=124.70m s.l.m.
 Q=180.02m³/s H=125.25m s.l.m.
 Q=209.85m³/s H=125.55m s.l.m.
 Q=254.32m³/s H=126.00m s.l.m.

Torrente Agna
 Sezione n. AG3012C_

Scala distanze 1:256
 Scala quote 1:64



Punti	1	2	3	4	5	7	8	10	13	14	15	16	17	19	21	23
Quote [m s.l.m.]	128.40	128.40	122.40	121.90	121.18	121.41	121.50	122.25	123.43	123.50	123.90	124.03	124.10	127.40	127.68	127.81
Distanze progressive [m]	0.9	3.0	10.0	11.5	13.1	17.1	19.4	20.0	20.8	21.9	29.5	34.2	37.1	37.9	38.6	41.2
Distanze parziali [m]	2.0	7.0	1.5	1.6	4.0	2.3	1.1	1.1	1.1	1.1	7.6	4.7	2.9	2.2	2.2	2.2

Sezione

Livelli idrometrici

Q=121.99mc/s H=124.12m s.l.m.

Q=134.88mc/s H=124.23m s.l.m.

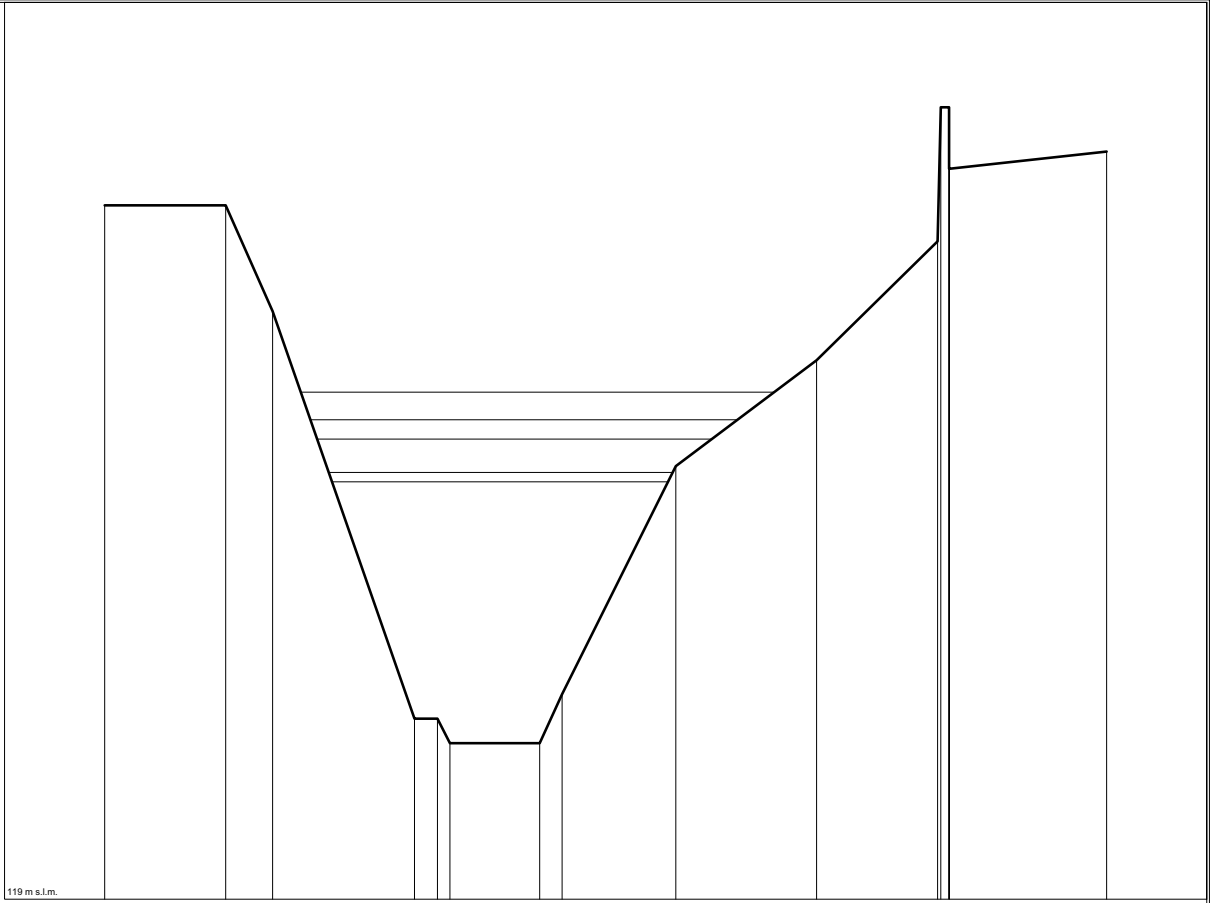
Q=180.00mc/s H=124.64m s.l.m.

Q=209.86mc/s H=124.88m s.l.m.

Q=254.27mc/s H=125.22m s.l.m.

Torrente Agna
Sezione n. AG3013_

Scala distanze 1:256
Scala quote 1:64



Punti	1	2	3	4	5	6	7	8	9	10	11	15
Quote [m s.l.m.]	127.51	127.51	126.21	121.21	121.21	120.91	120.91	121.51	124.31	125.61	127.07	128.17
Distanze progressive [m]	1.1	7.0	9.3	16.3	17.4	16.0	22.4	23.5	29.1	36.0	42.0	59.3
Distanze parziali [m]		5.9	2.3	7.0	1.1	4.4	1.1	5.6	6.9	5.9		7.7

Sezione

Livelli idrometrici

Q=121.93mc/s H=123.96m s.l.m.

Q=134.85mc/s H=124.08m s.l.m.

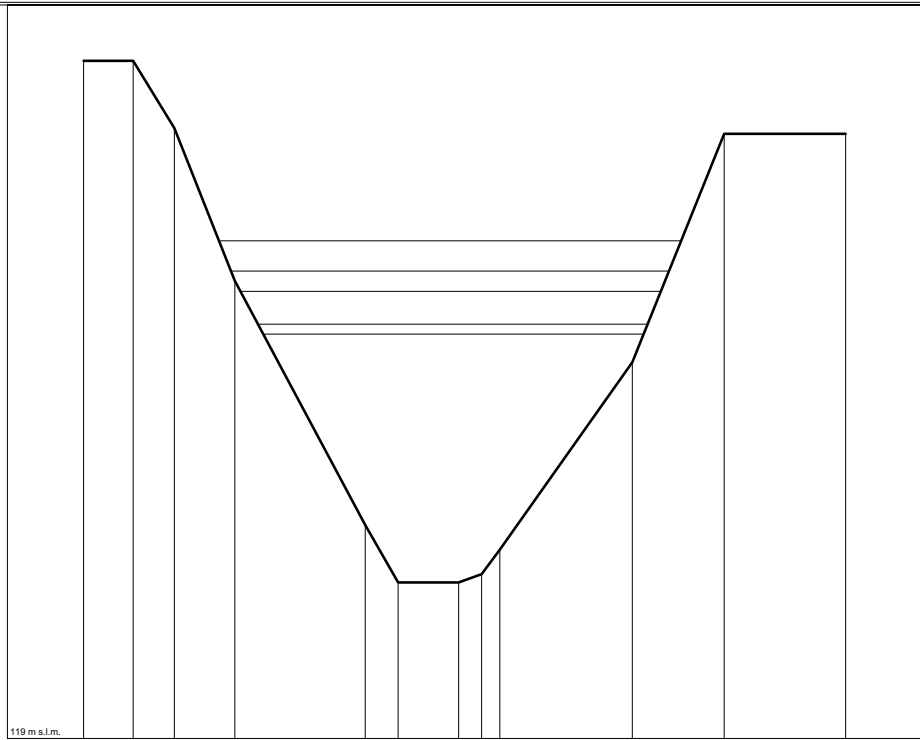
Q=180.00mc/s H=124.48m s.l.m.

Q=209.90mc/s H=124.73m s.l.m.

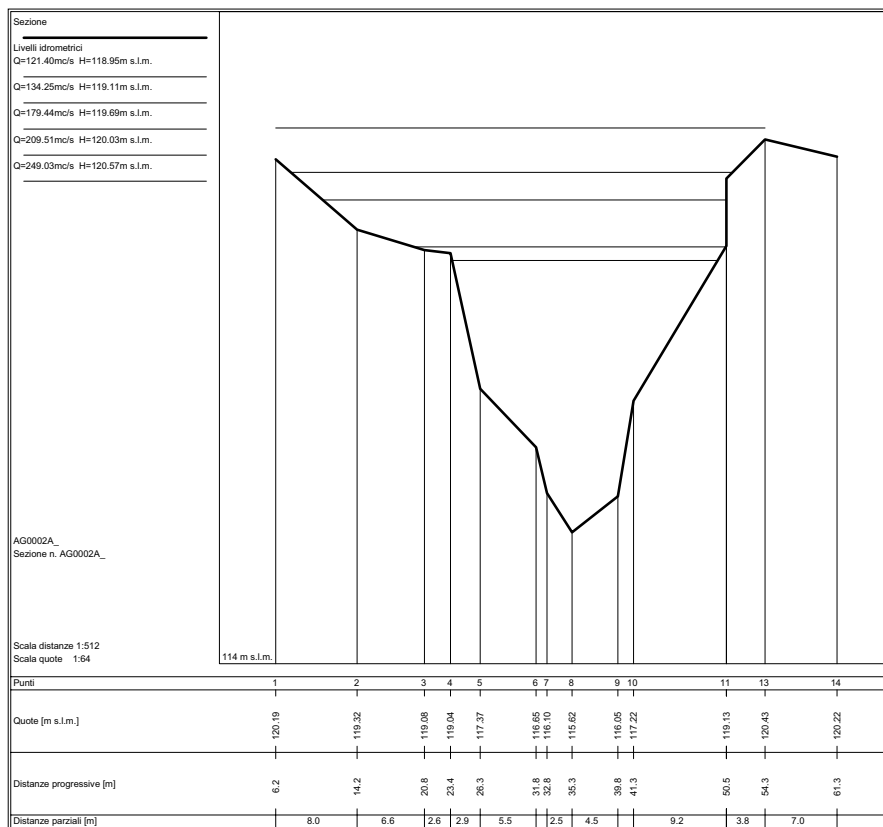

Q=254.15mc/s H=125.11m s.l.m.

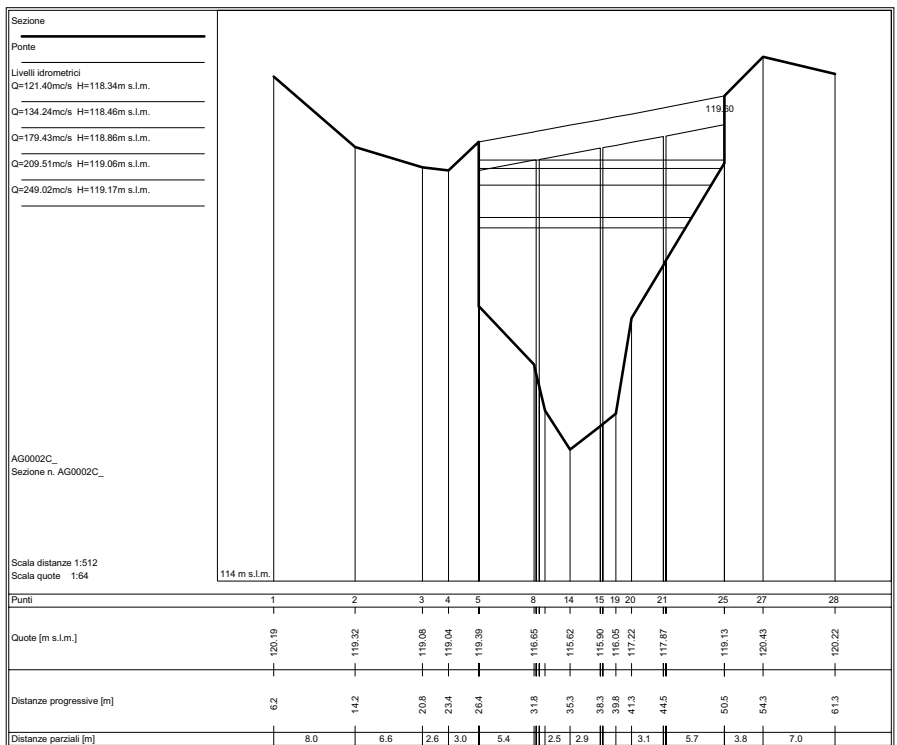
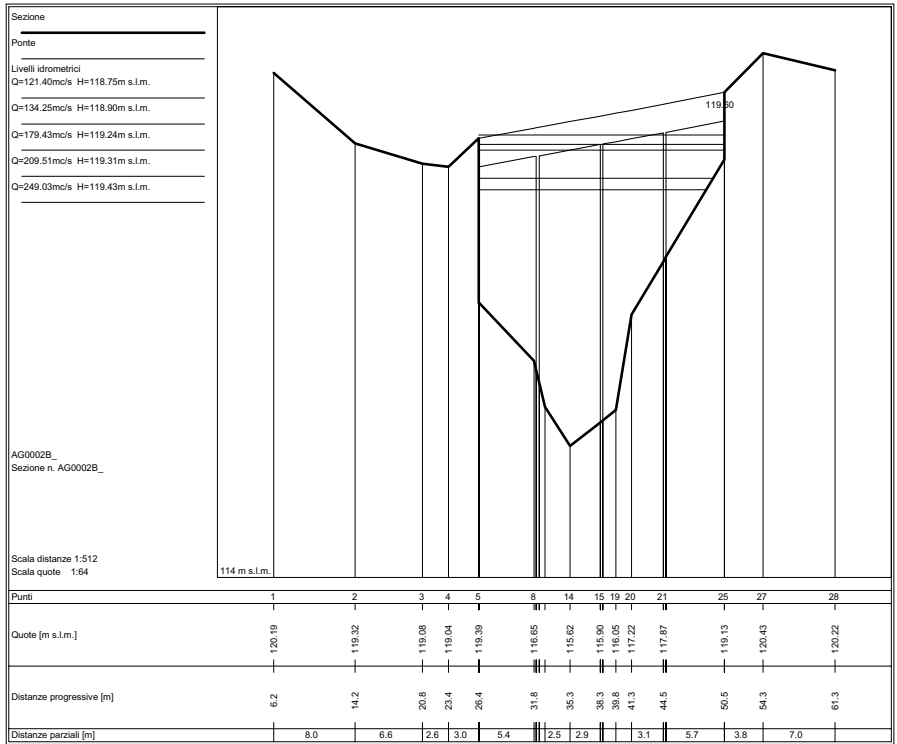
Torrente Agna
Sezione n. AG3014_

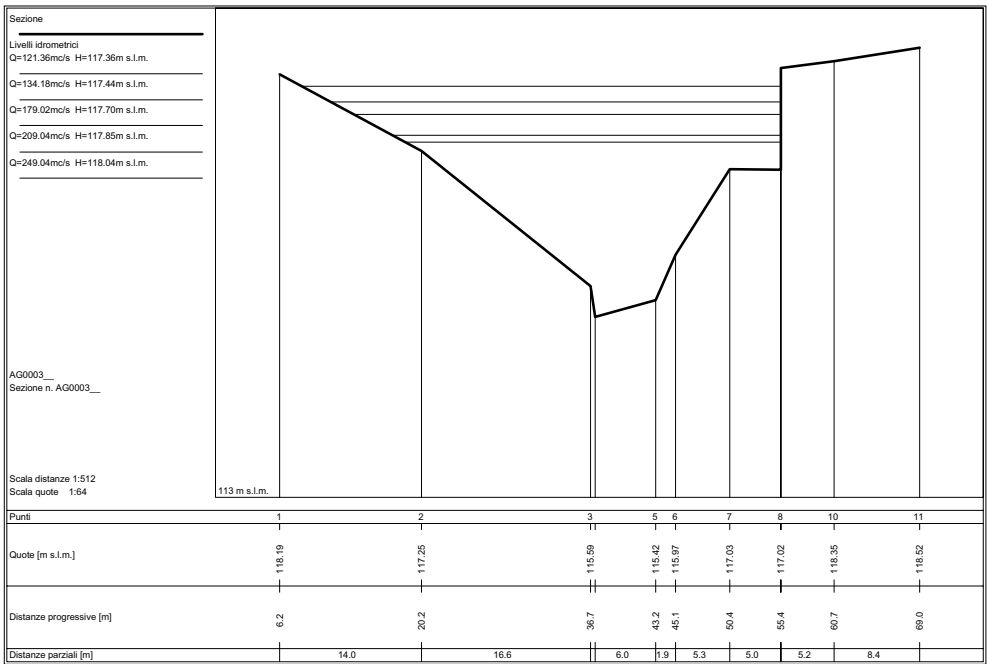
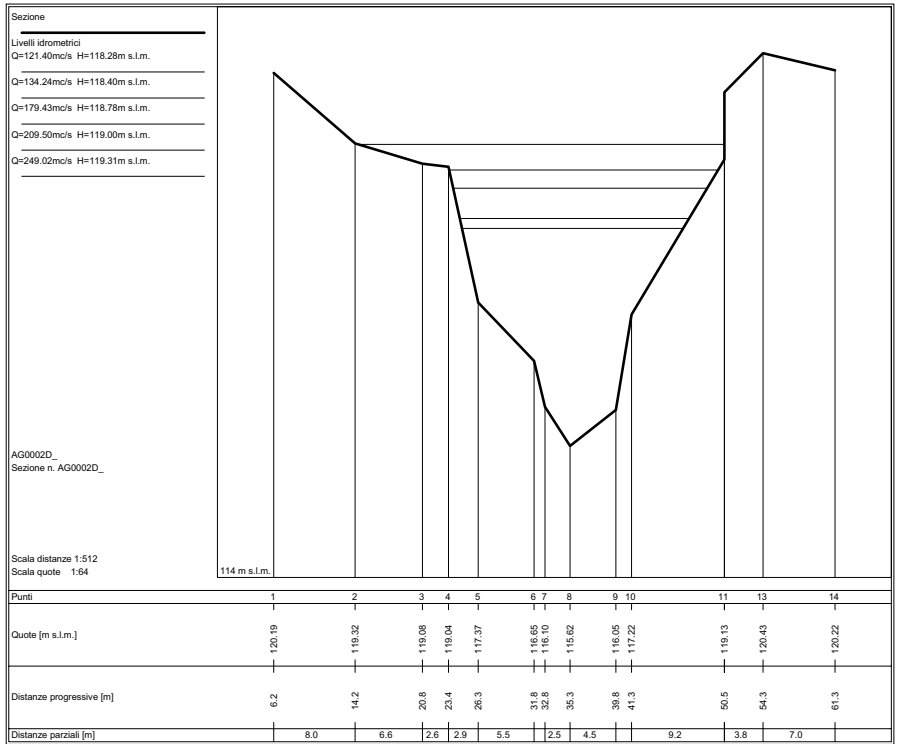
Scala distanze 1:256
Scala quote 1:64

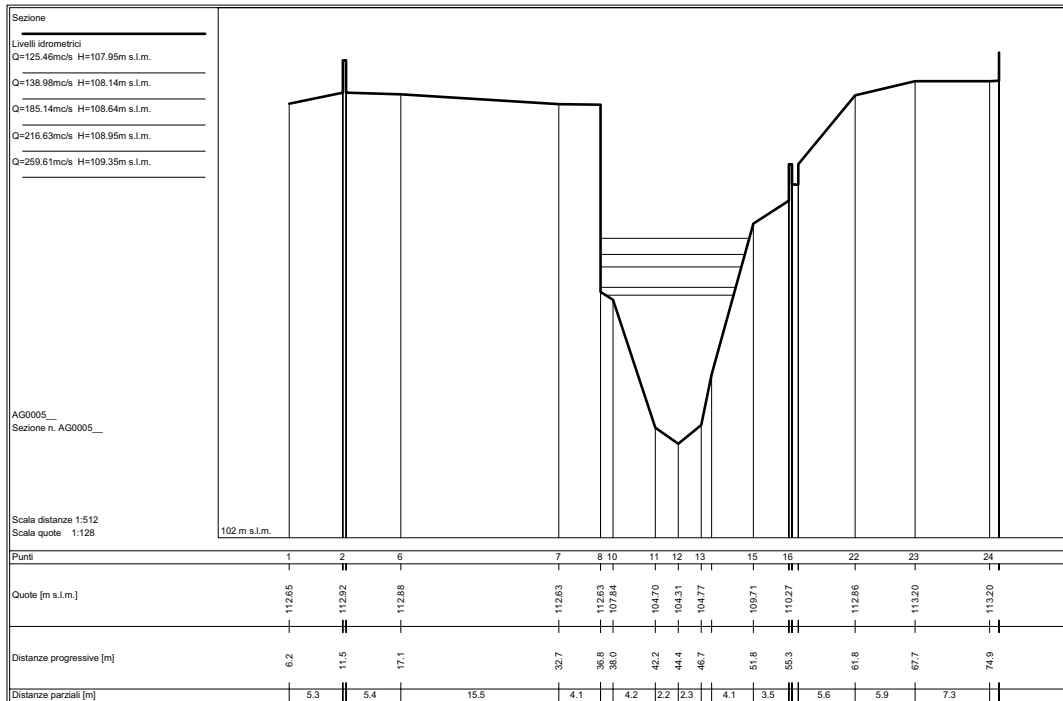
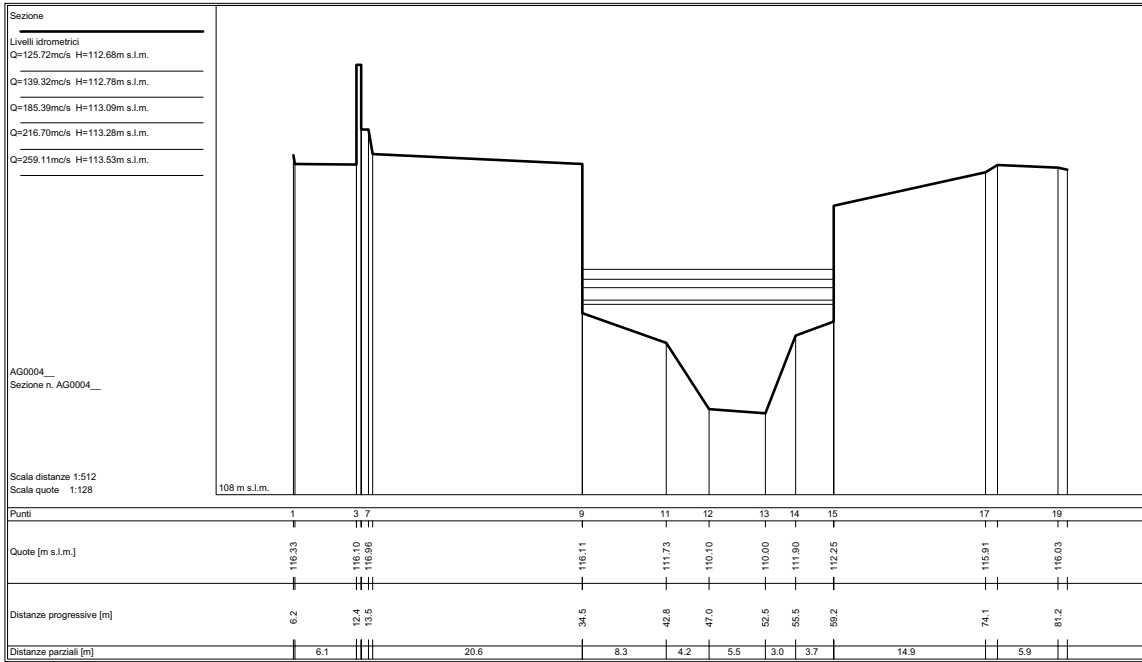


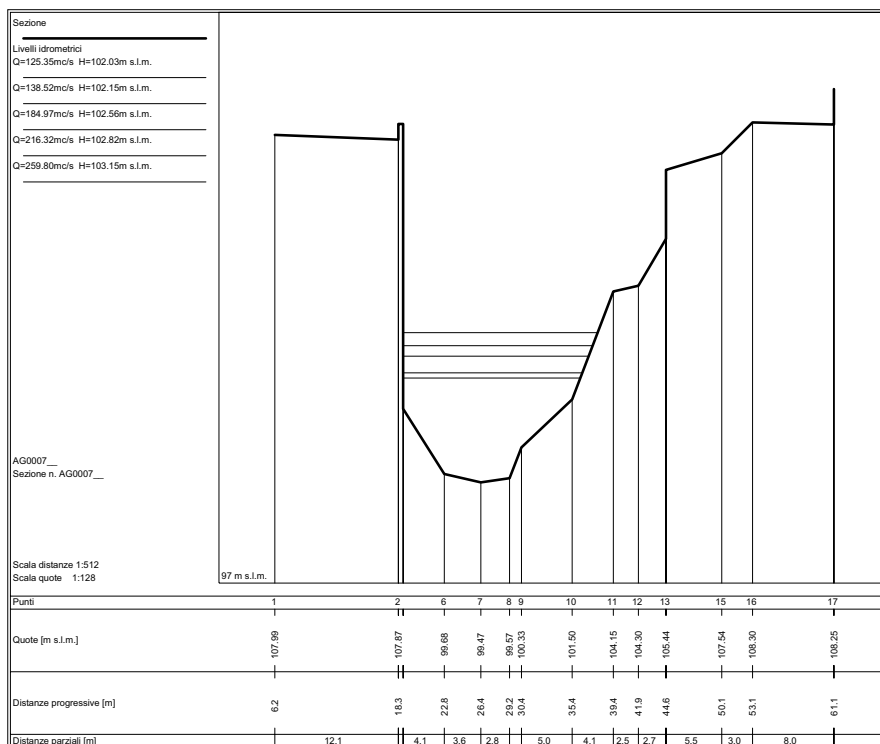
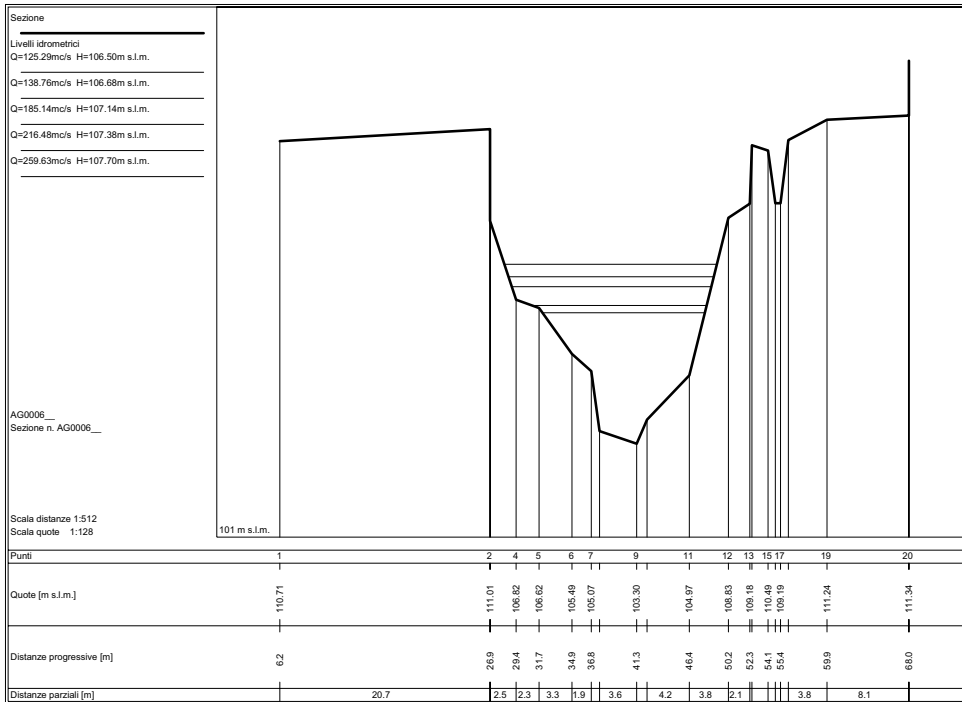
Punti	1	2	3	4	5	6	7	8	9	10	11	12
Quote [m s.l.m.]	127.32	127.32	126.49	124.62	121.62	120.92	120.92	121.02	121.32	123.62	126.42	128.42
Distanze progressive [m]	0.6	3.1	5.1	8.1	14.5	16.1	19.0	20.2	21.1	27.6	32.1	38.0
Distanze parziali [m]		2.4	2.0	3.0	6.4	1.6	3.0	1.1	6.5	4.5	6.0	

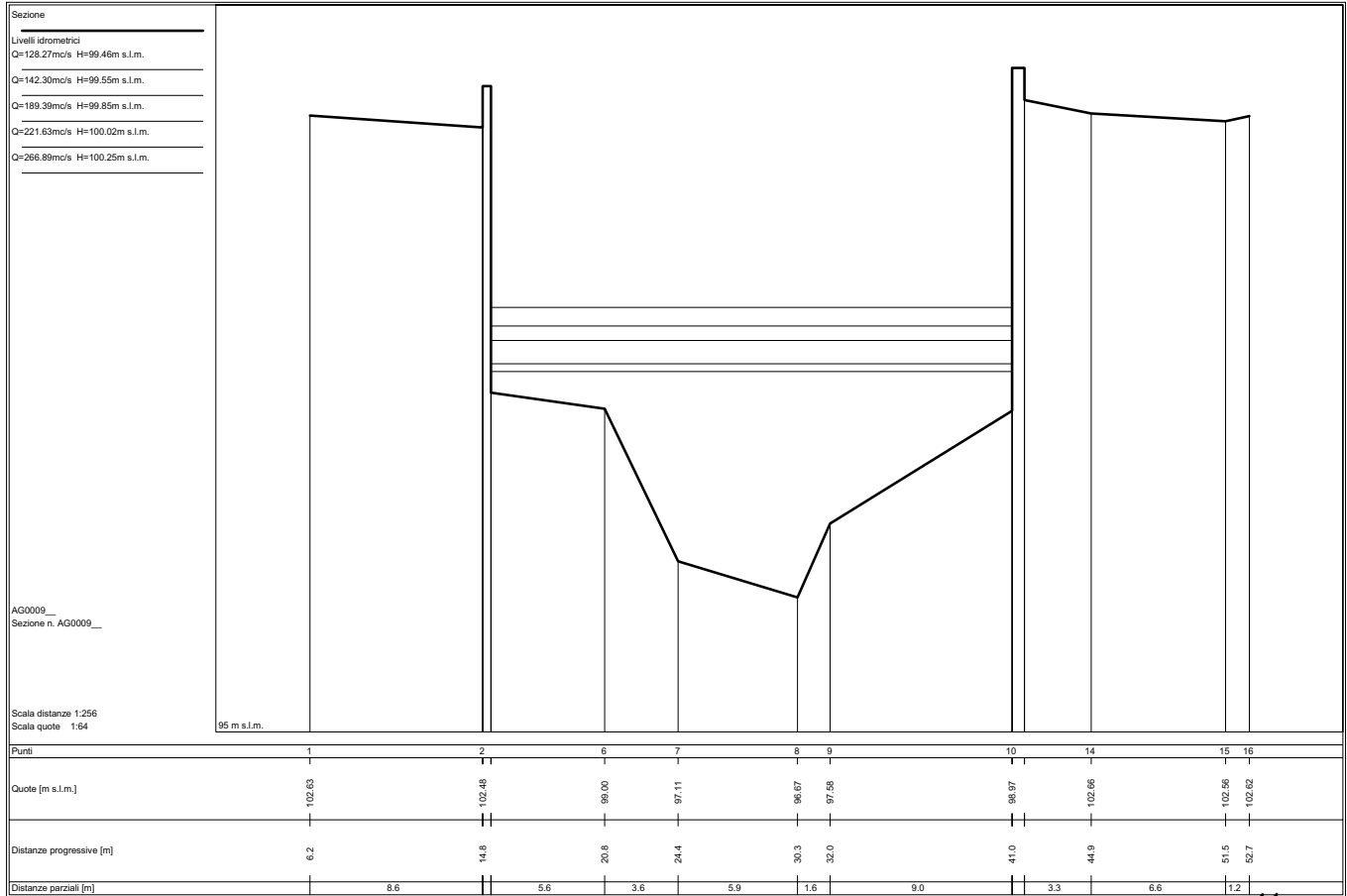
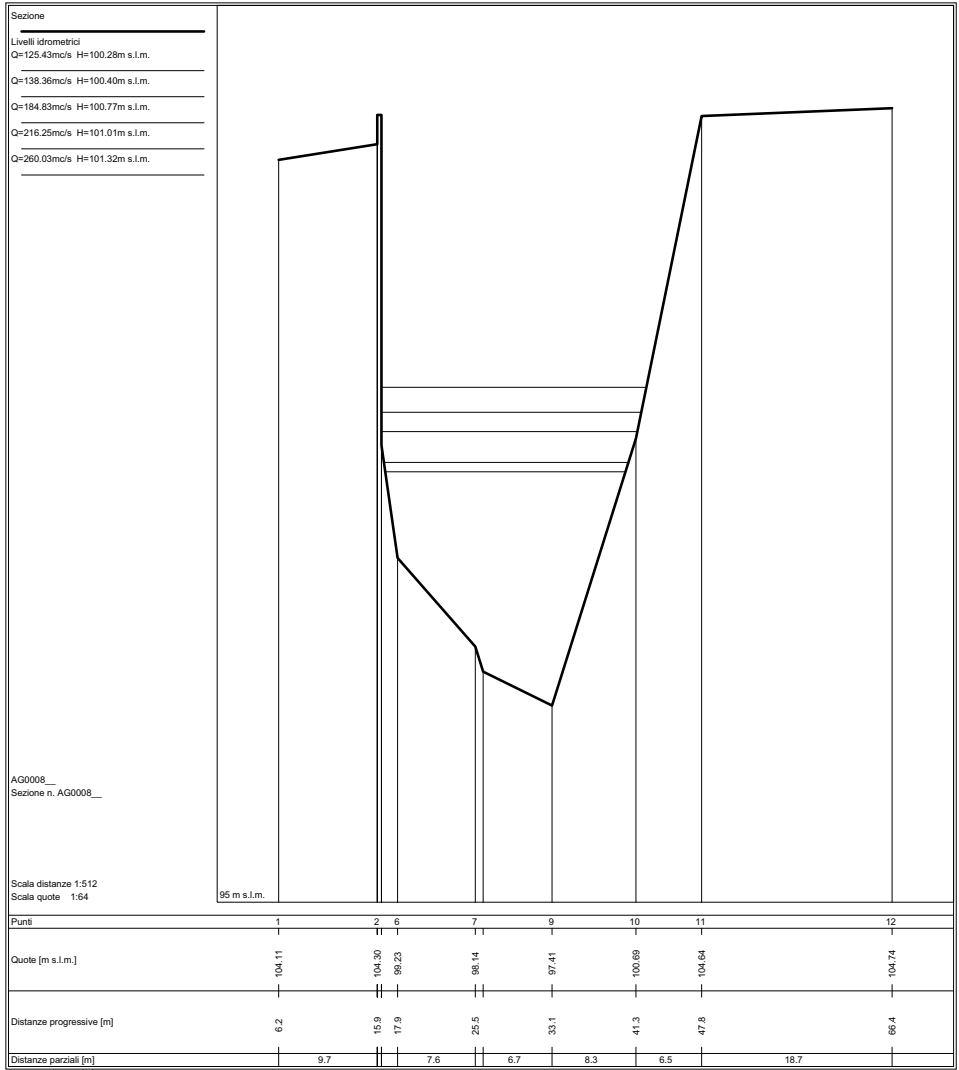




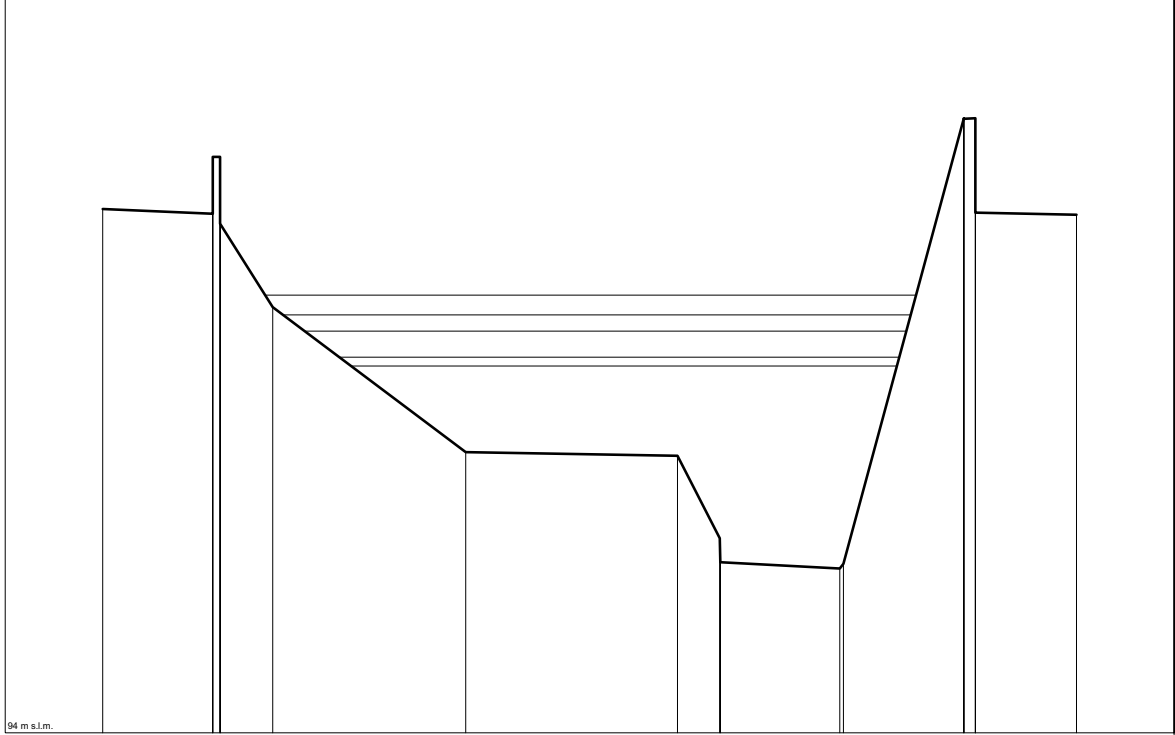








Sezione
 Livelli idrometrici
 Q=128.60mc/s H=98.50m s.l.m.
 Q=142.74mc/s H=98.61m s.l.m.
 Q=189.62mc/s H=98.93m s.l.m.
 Q=222.08mc/s H=99.13m s.l.m.
 Q=266.32mc/s H=99.37m s.l.m.

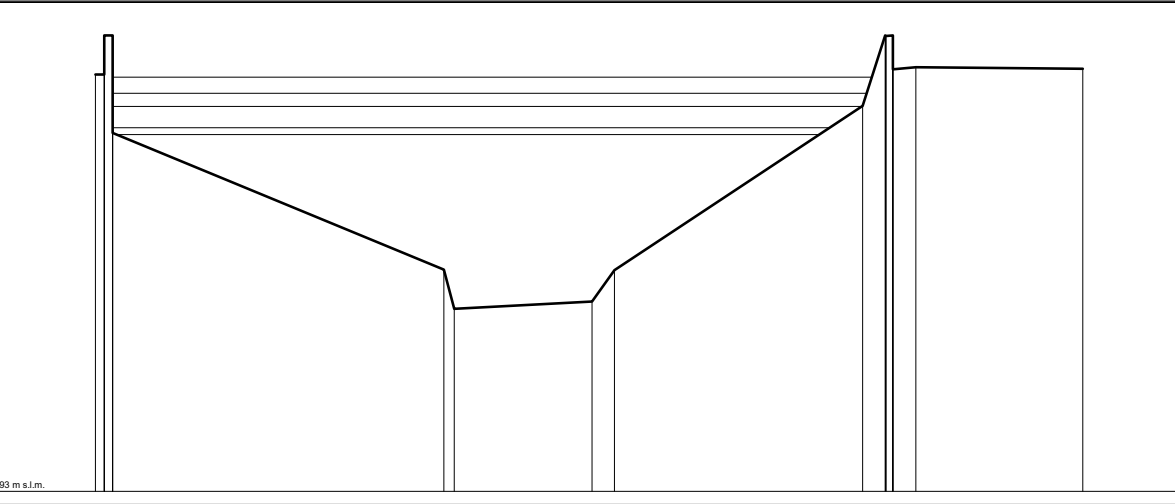


AG0010__
 Sezione n. AG0010__

Scala distanze 1:256
 Scala quote 1:64

Punti	1	2	6	7	8	9	11	13	17
Quote [m s.l.m.]	100.43	100.37	99.22	97.44	97.40	96.39	96.02	101.54	100.36
Distanze progressive [m]	6.2	11.6	14.6	24.0	34.4	36.5	42.4	48.5	54.0
Distanze parziali [m]		5.4	2.6	9.5	10.4	2.1	5.9	5.9	5.0

Sezione
 Livelli idrometrici
 Q=128.71mc/s H=97.37m s.l.m.
 Q=142.61mc/s H=97.46m s.l.m.
 Q=189.72mc/s H=97.73m s.l.m.
 Q=222.08mc/s H=97.88m s.l.m.
 Q=266.18mc/s H=98.08m s.l.m.



AG0011__
 Sezione n. AG0011__

Scala distanze 1:256
 Scala quote 1:64

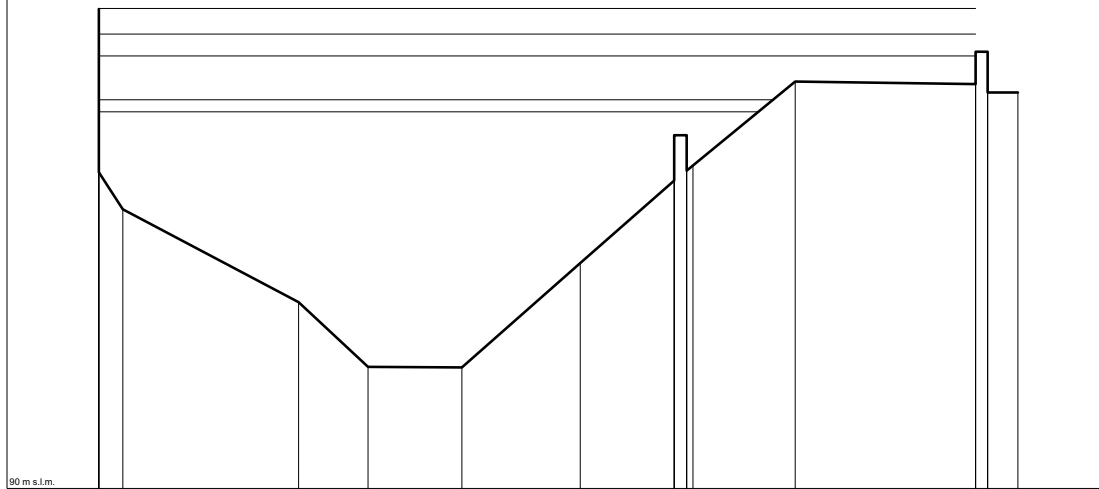
Punti	1	4	6	8	9	10	11	15	16
Quote [m s.l.m.]	98.12	98.60	95.72	95.33	95.72	97.73	98.60	98.20	98.18
Distanze progressive [m]	6.2	7.0	23.3	30.6	31.7	43.9	44.9	46.5	54.7
Distanze parziali [m]			16.3	6.8	1.1	12.2	1.1	1.1	8.2

Sezione

Livelli idrometrici
 Q=128.70mc/s H=94.62m s.l.m.
 Q=142.09mc/s H=94.77m s.l.m.
 Q=189.29mc/s H=95.30m s.l.m.
 Q=219.94mc/s H=95.57m s.l.m.
 Q=259.21mc/s H=95.89m s.l.m.

AG0012
 Sezione n. AG0012__

Scala distanze 1:256
 Scala quote 1:64



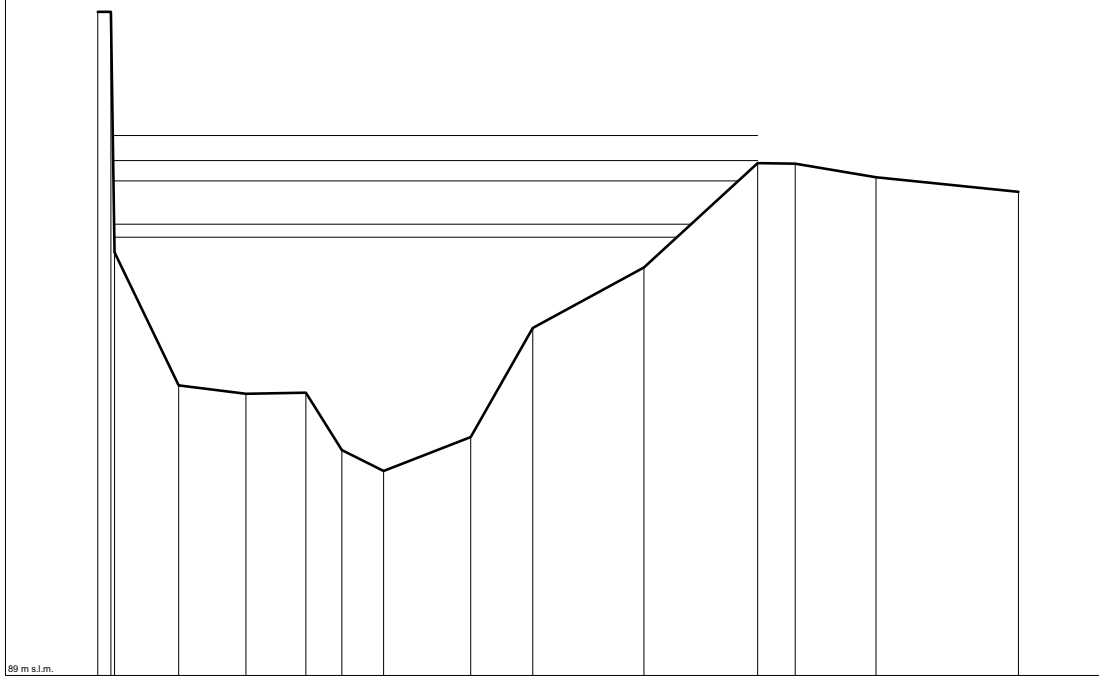
Punti	1	3	4	5	6	7	8	12	13	14	15
Quote [m s.l.m.]		95.88 93.43		92.29	91.49	91.49	92.76	93.76 93.96	94.99		94.96 94.86
Distanze progressive [m]		6.2 7.4		16.0	19.4	24.0	29.8	34.4 35.4	40.4		49.2 51.3
Distanze parziali [m]		1.2	8.6	3.4	4.6	5.8	4.6	5.0	8.9		1.5

Sezione

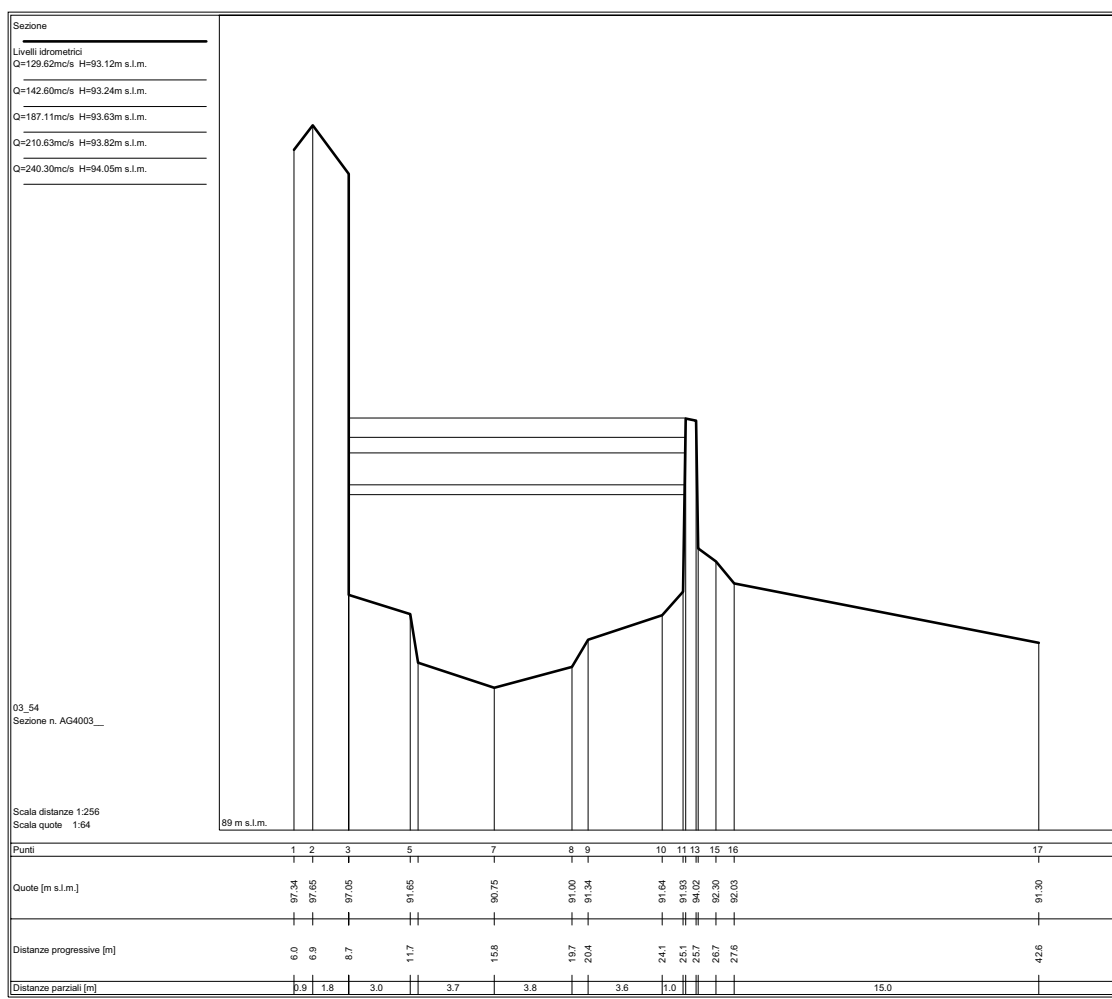
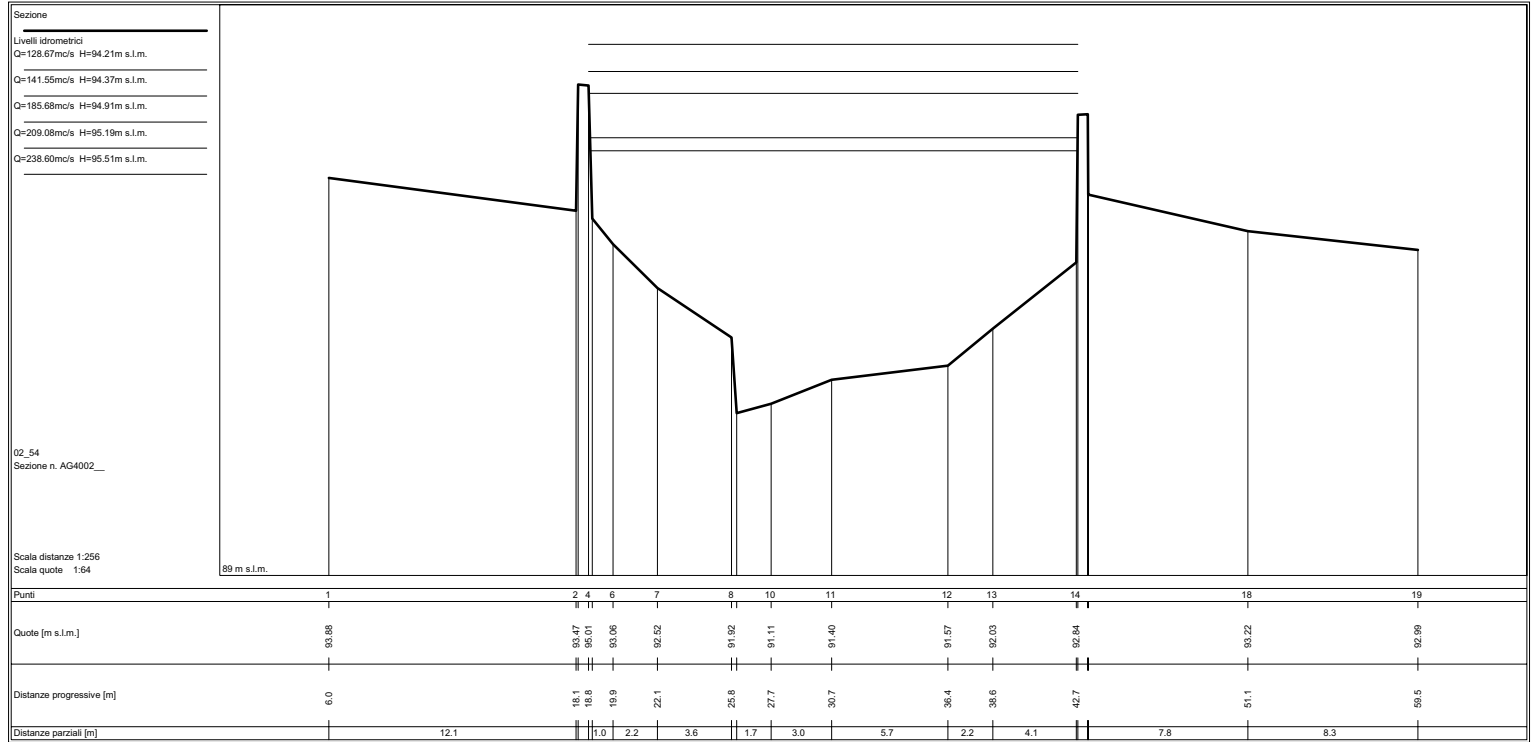
Livelli idrometrici
 Q=128.70mc/s H=94.37m s.l.m.
 Q=142.00mc/s H=94.54m s.l.m.
 Q=189.24mc/s H=95.07m s.l.m.
 Q=219.83mc/s H=95.32m s.l.m.
 Q=256.41mc/s H=95.62m s.l.m.

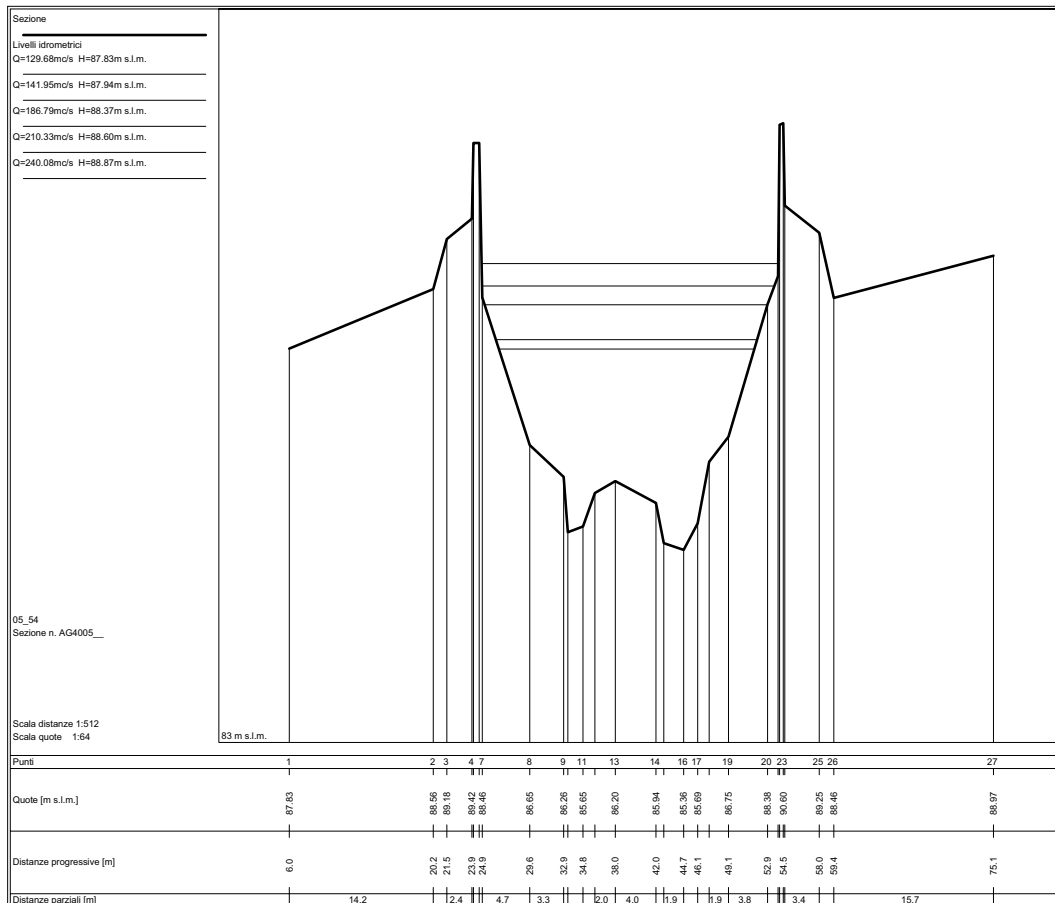
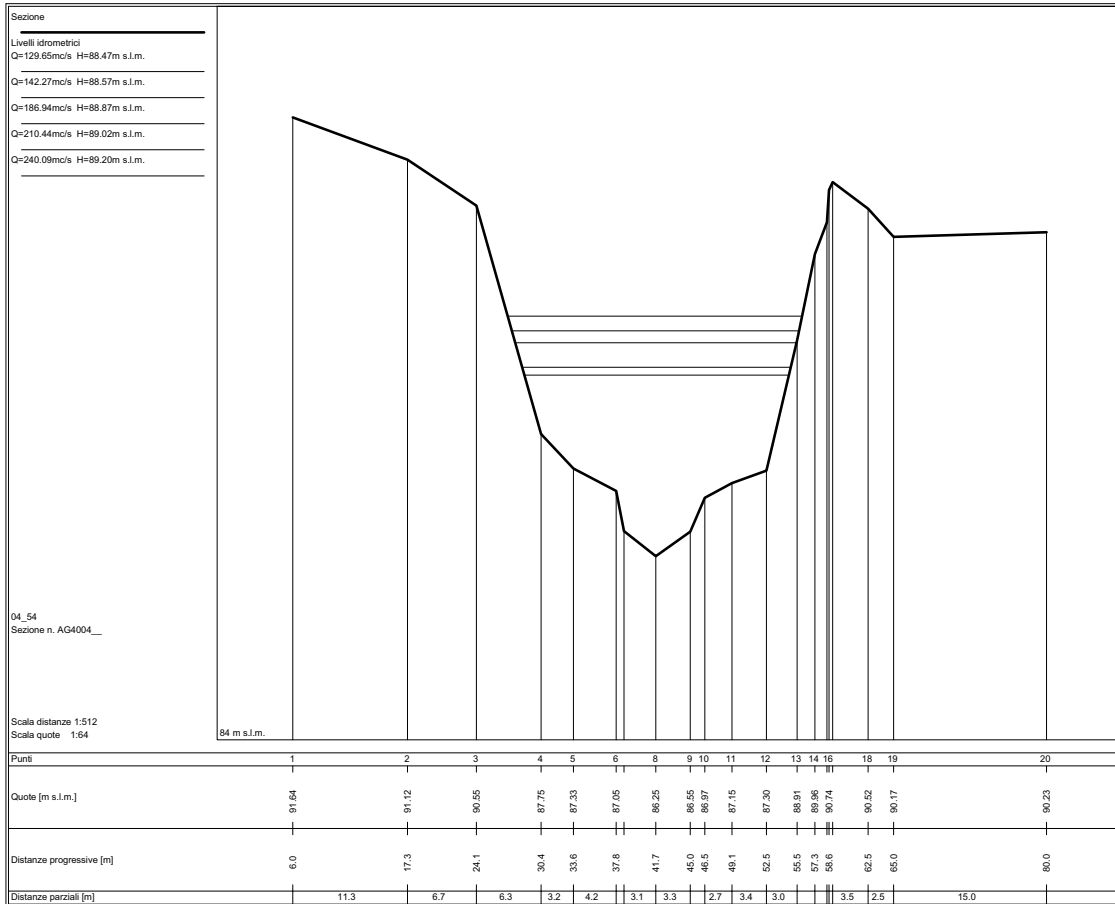
01_54
 Sezione n. AG4001__

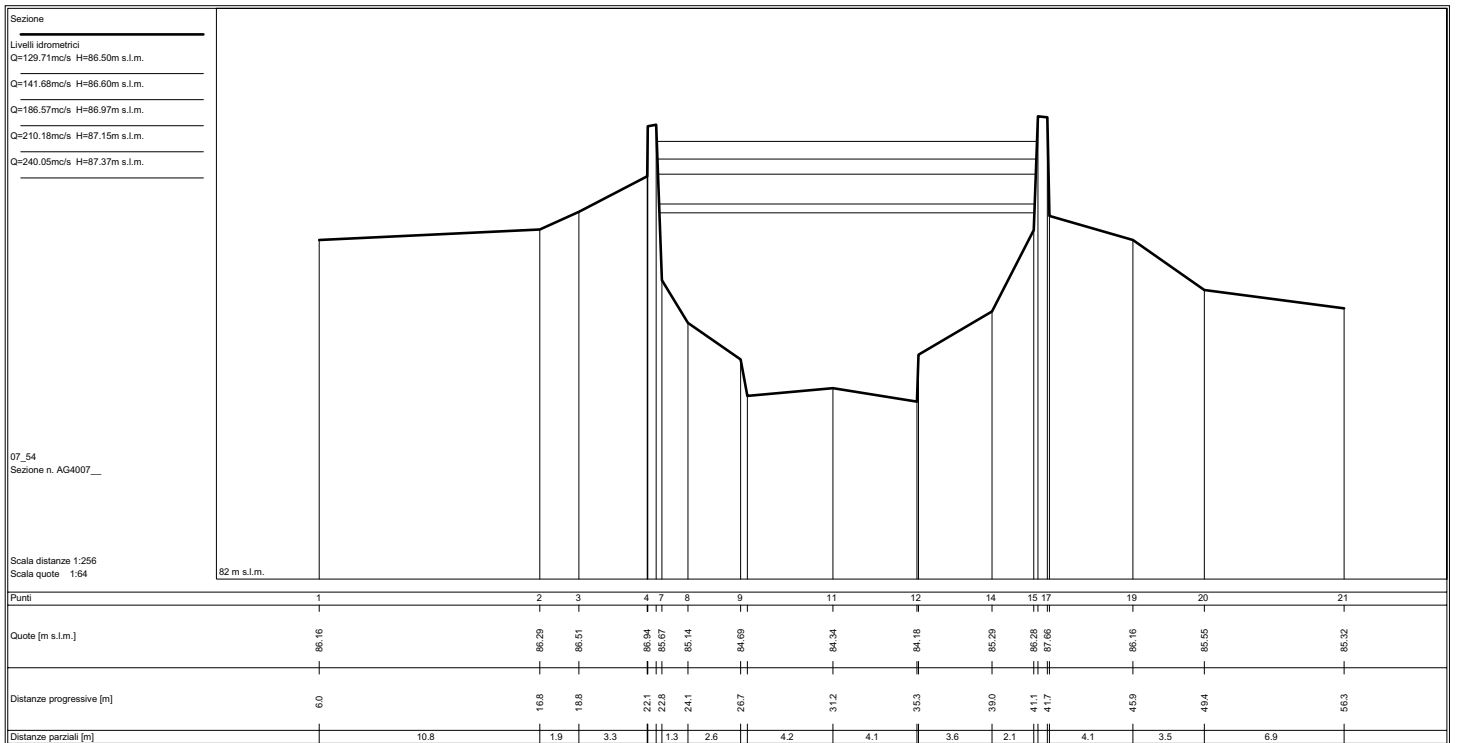
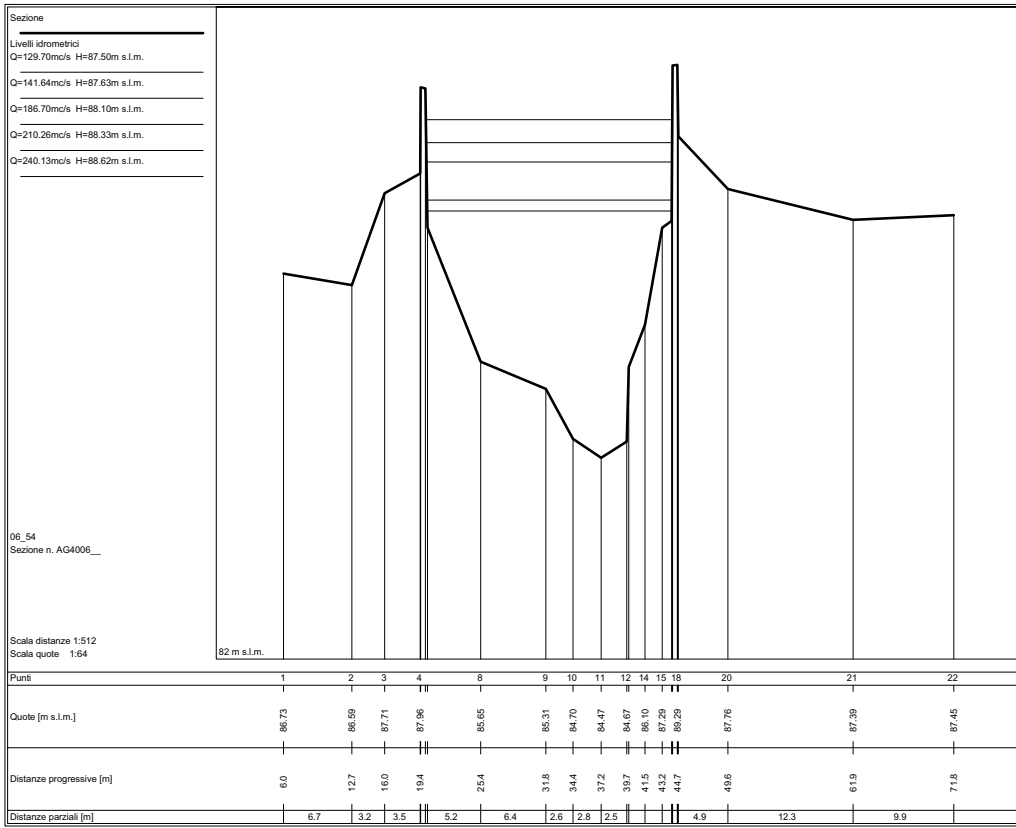
Scala distanze 1:256
 Scala quote 1:64

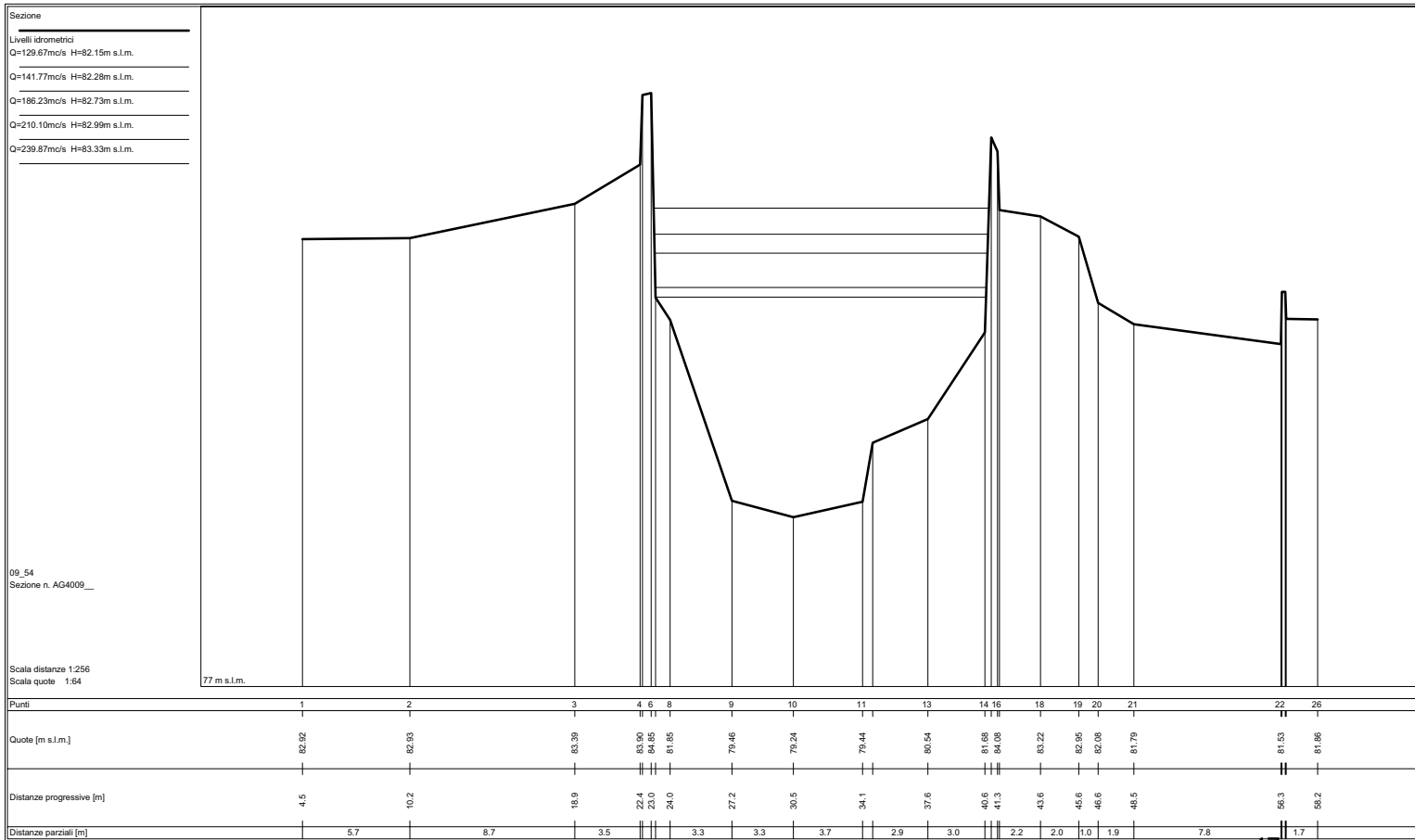
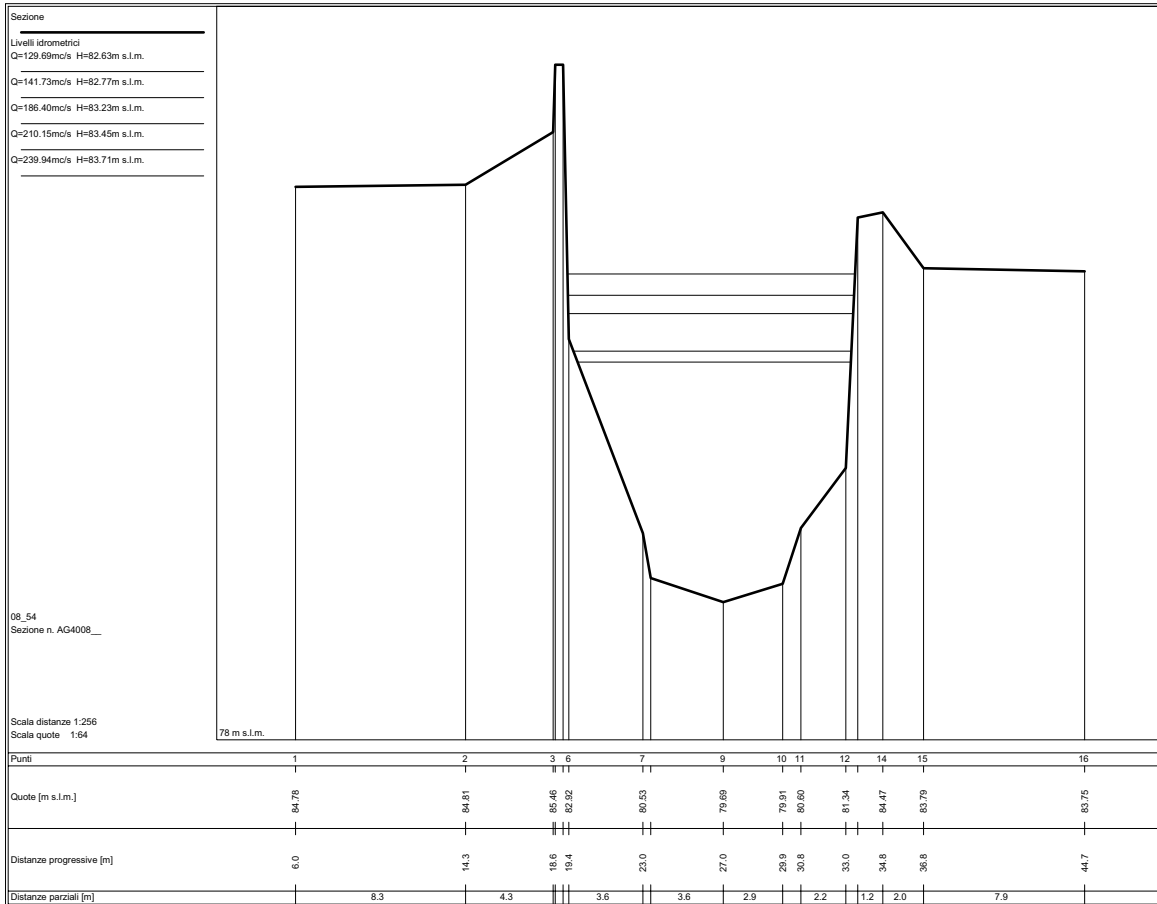


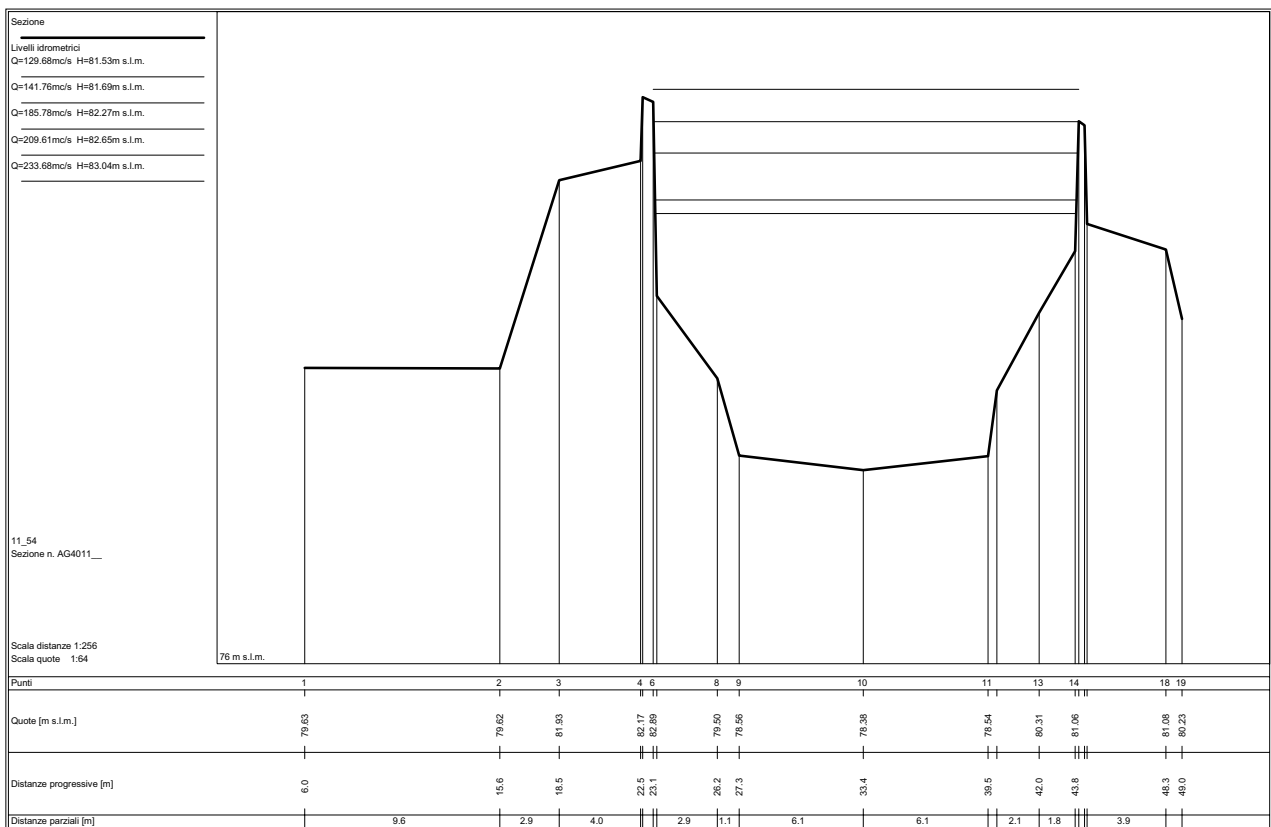
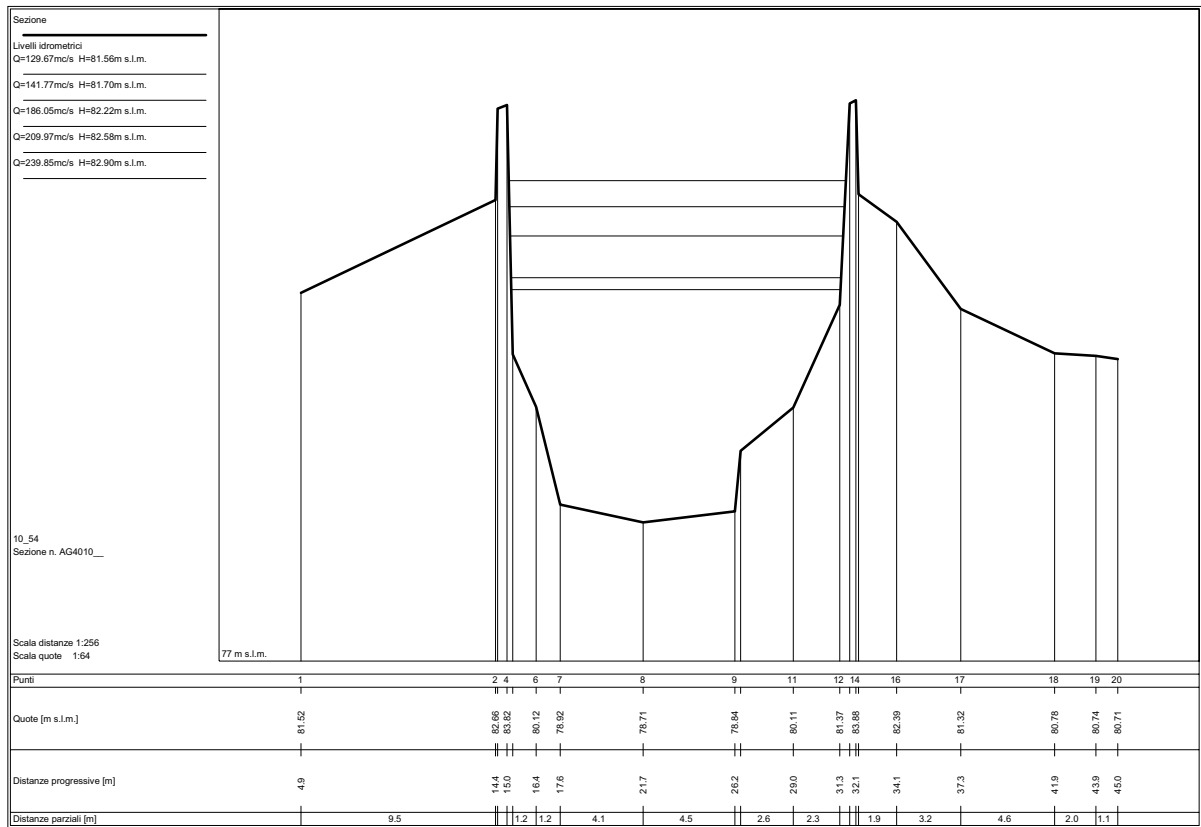
Punti	1	2	4	5	6	7	8	9	10	11	12	13	14	15
Quote [m s.l.m.]		97.14 97.14	97.56	92.45	92.47	91.77	91.51	91.93	93.26	94.00	95.29	95.28	95.11	94.93
Distanze progressive [m]		6.0 6.7	10.0	13.3	16.2	18.0	20.0	24.3	27.4	32.8	38.4	40.2	44.2	51.2
Distanze parziali [m]			3.2	3.3	2.9	1.8	2.0	4.3	3.0	5.4	5.6	1.8	4.0	7.0

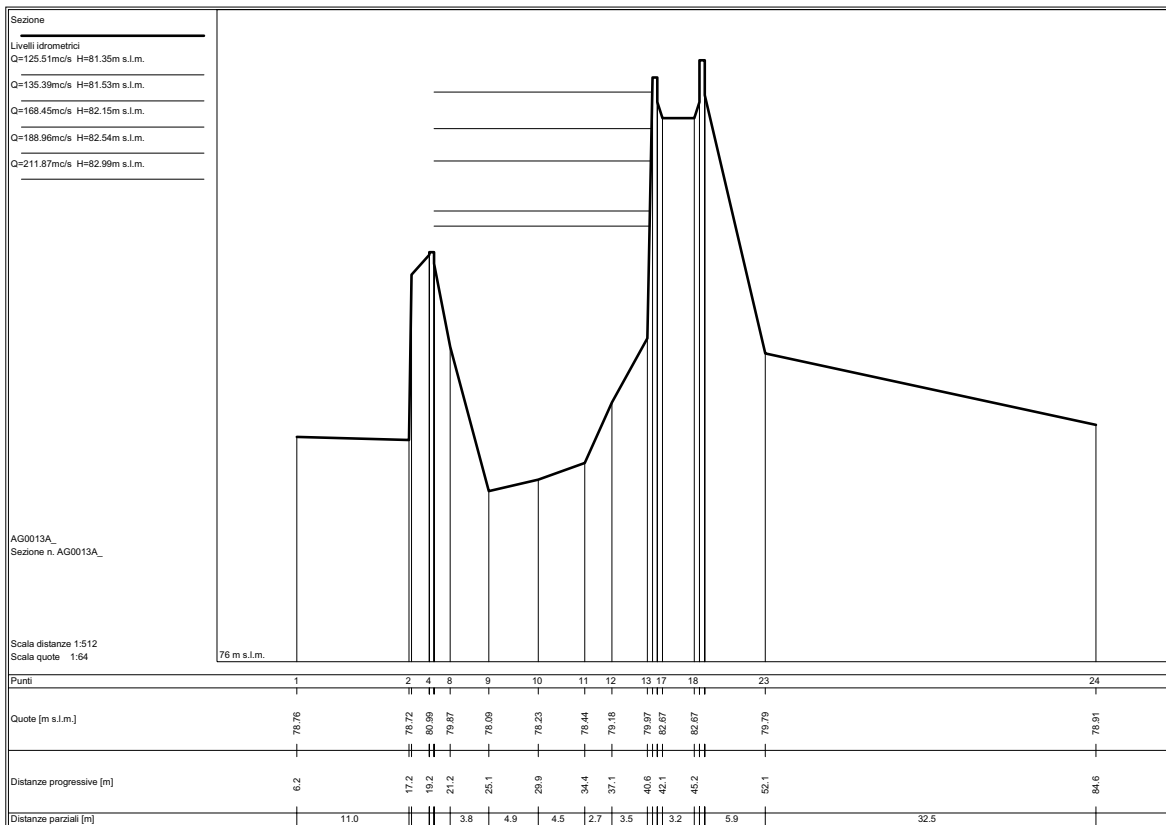
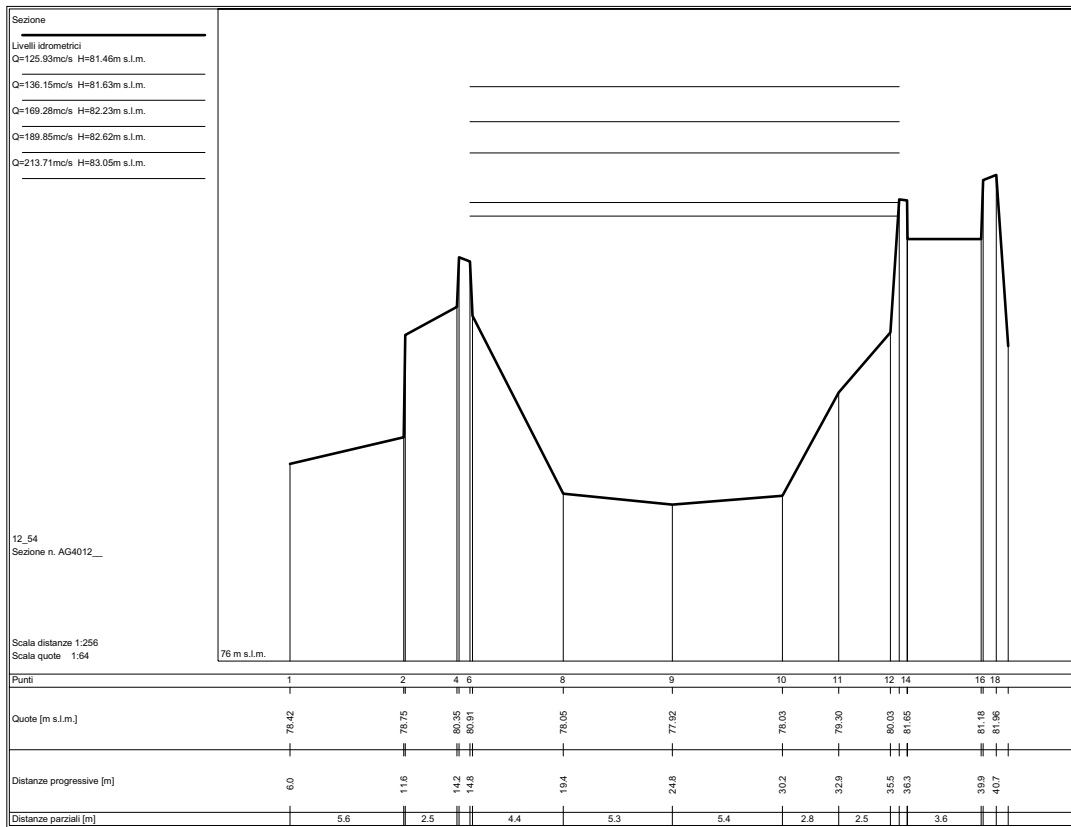


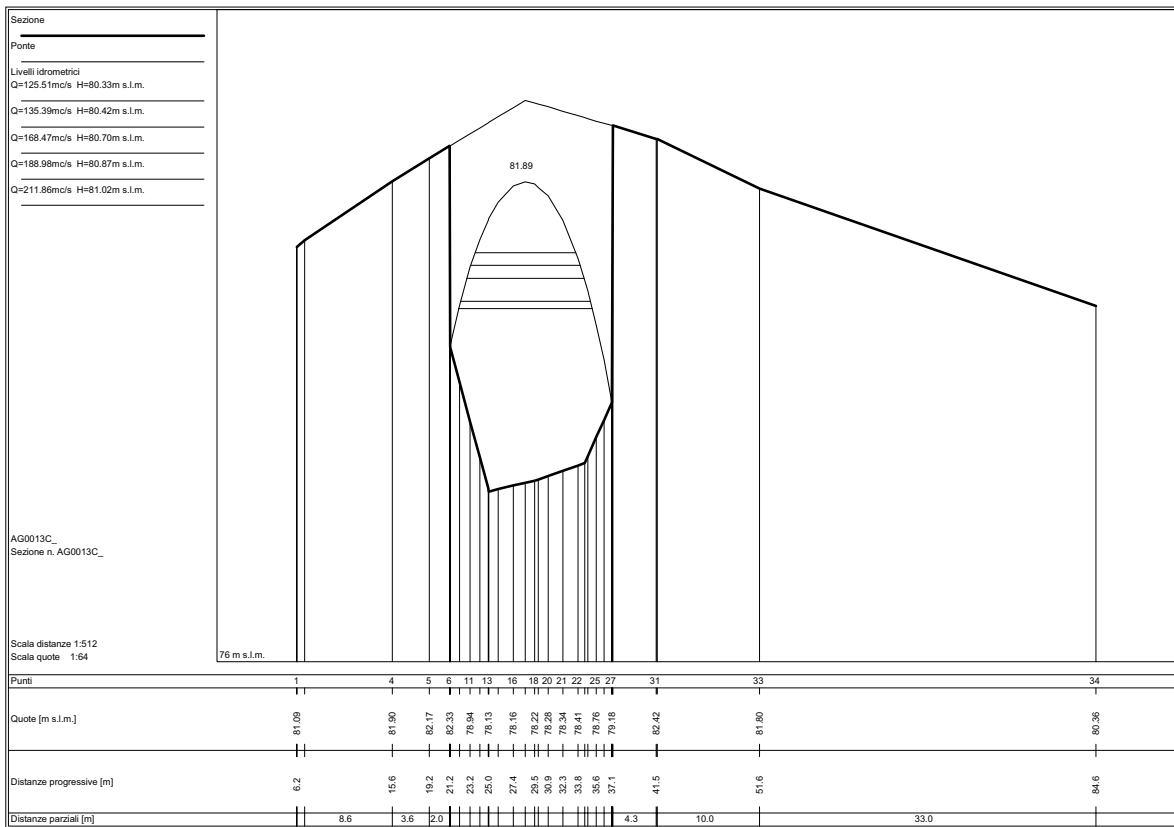
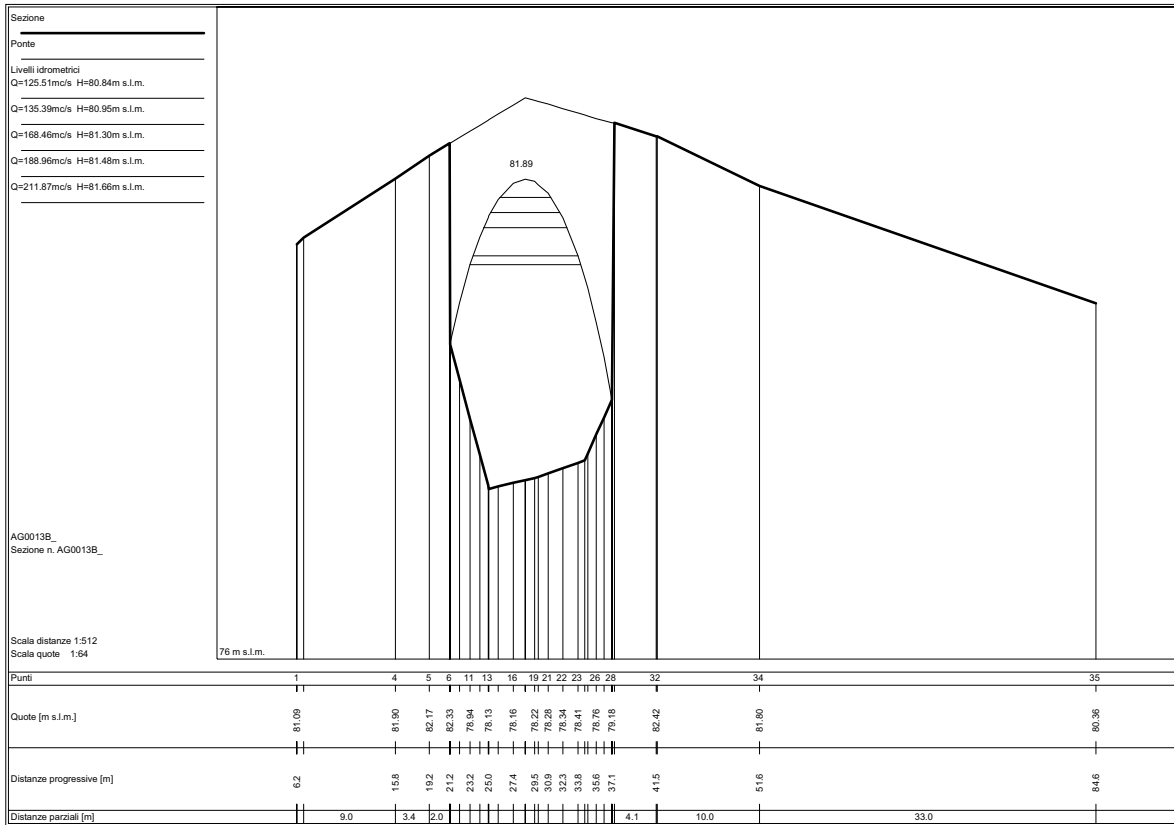


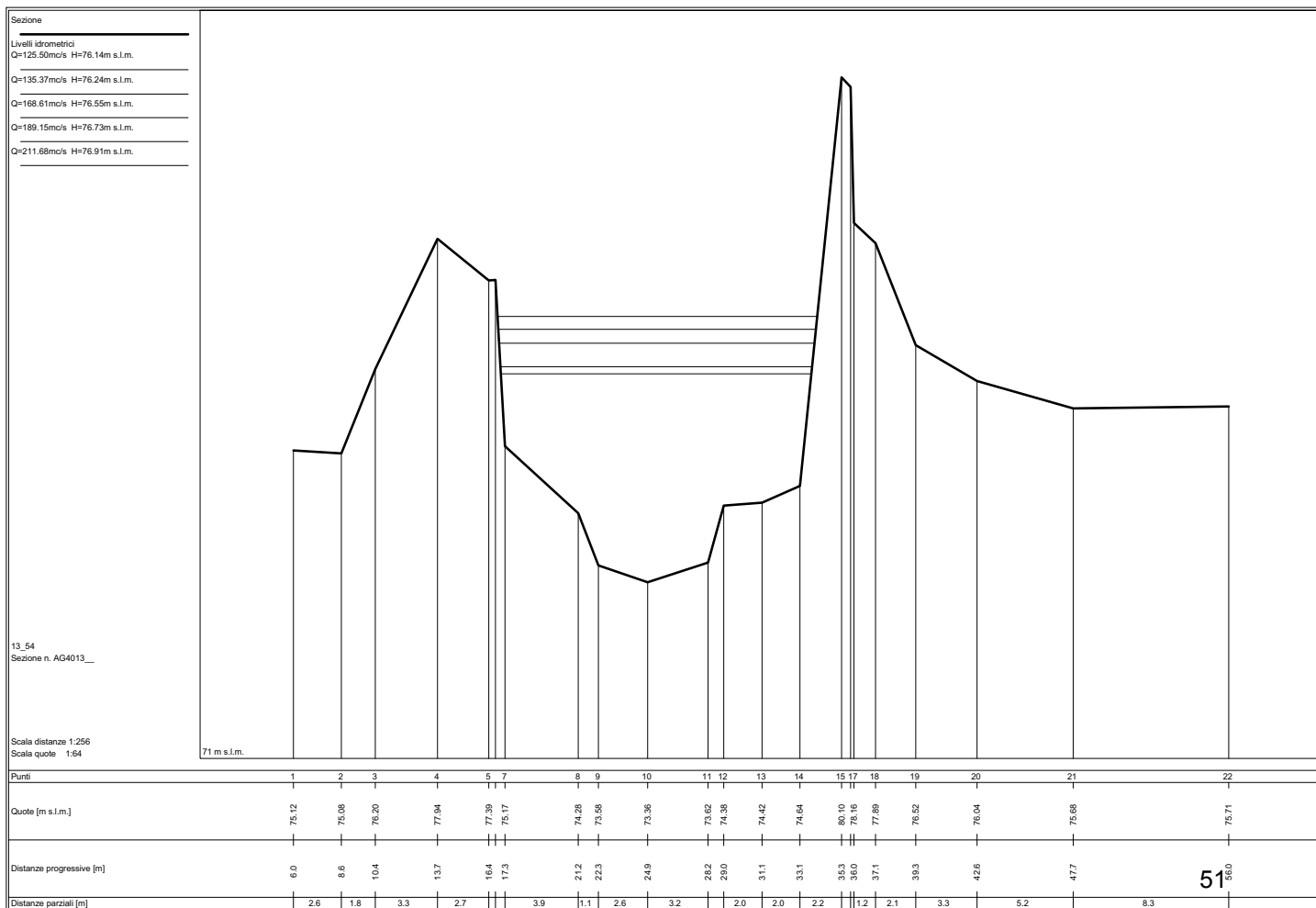
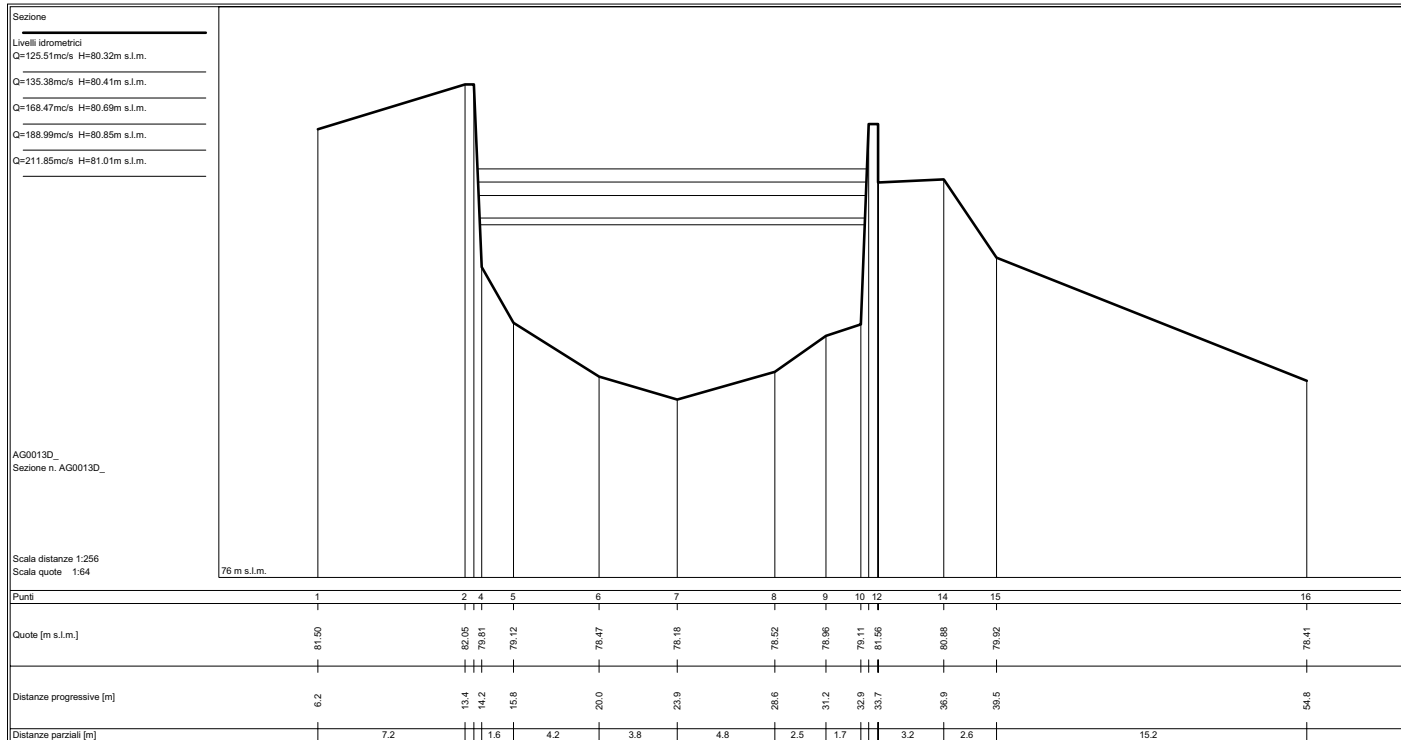


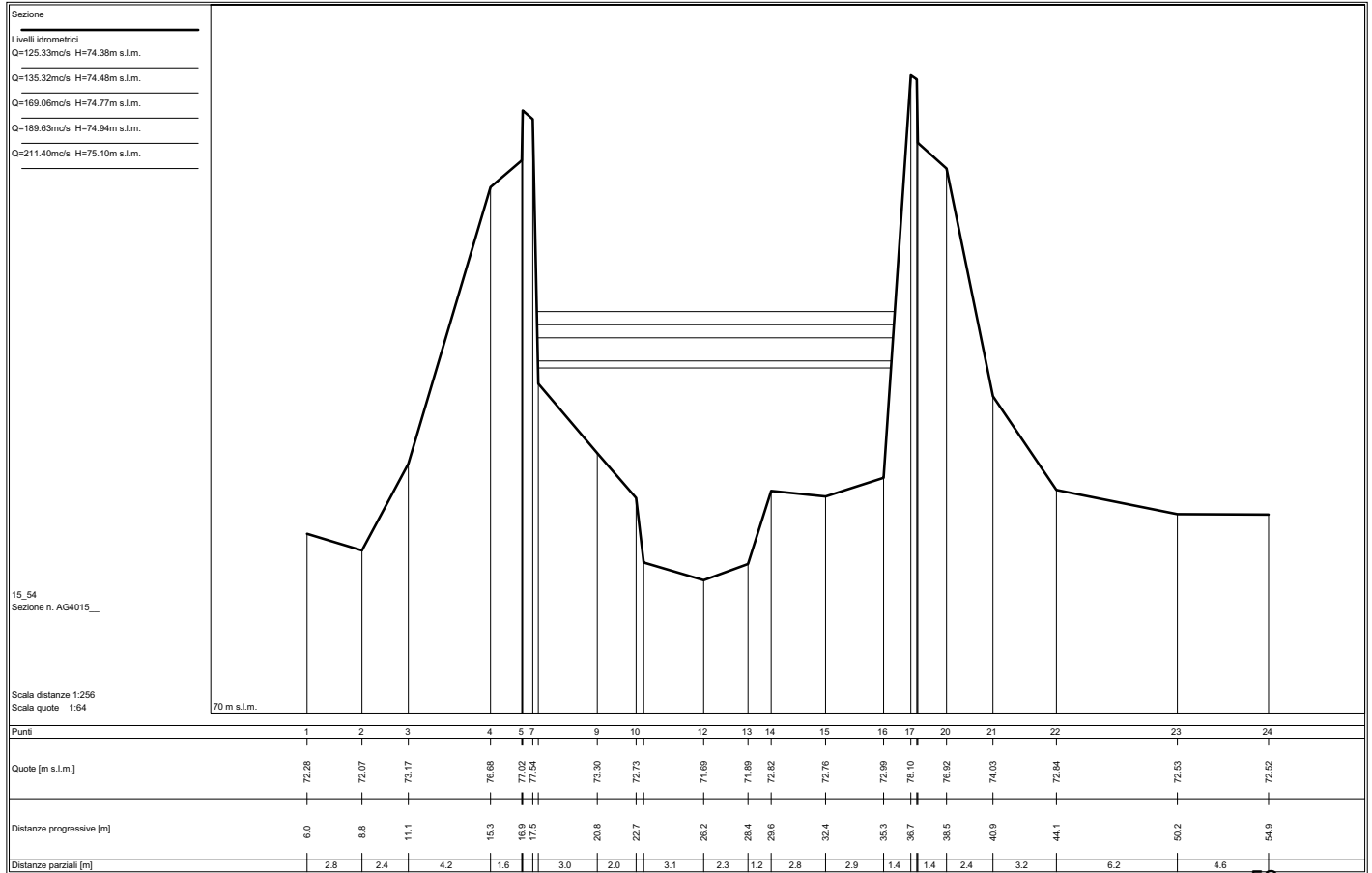
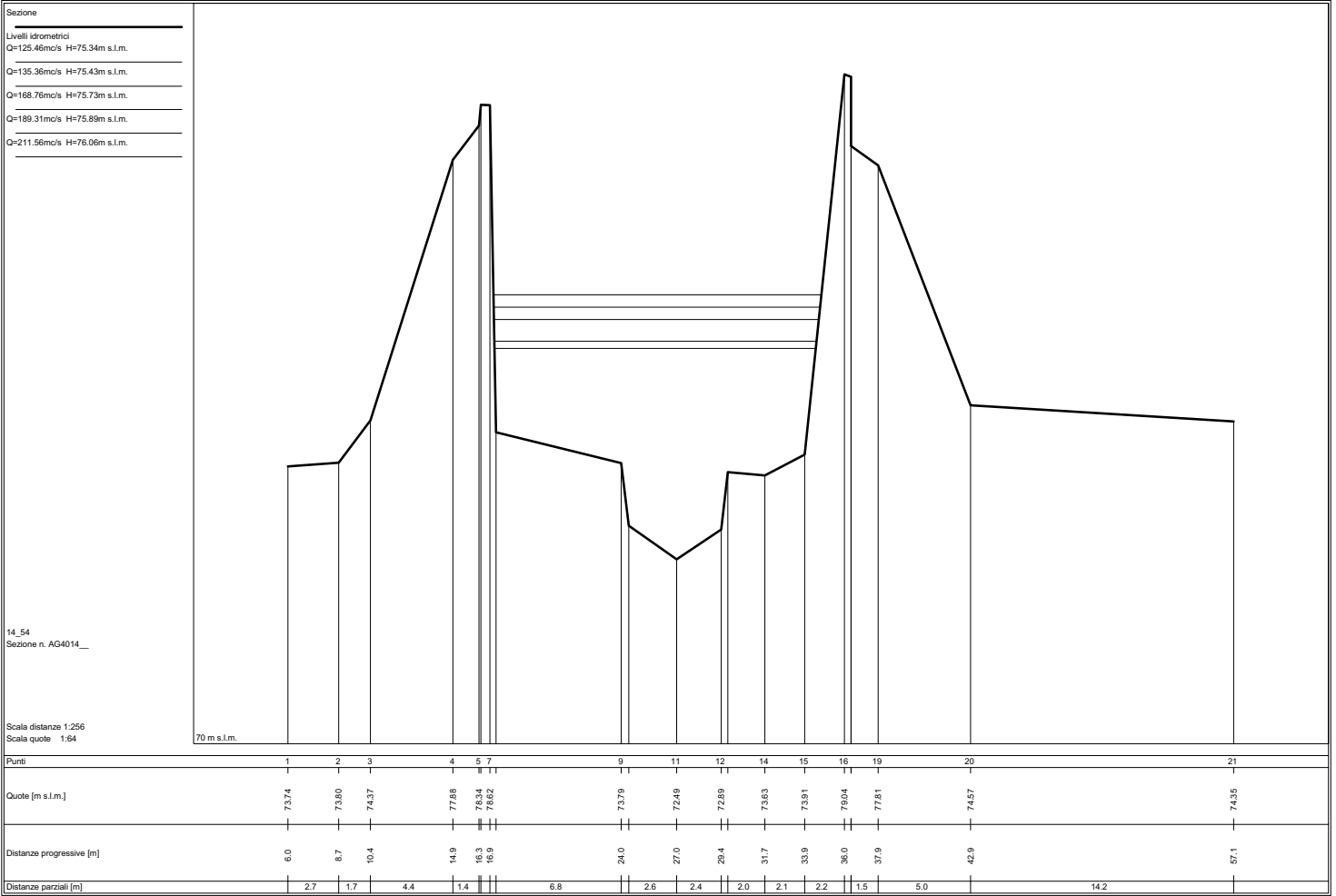


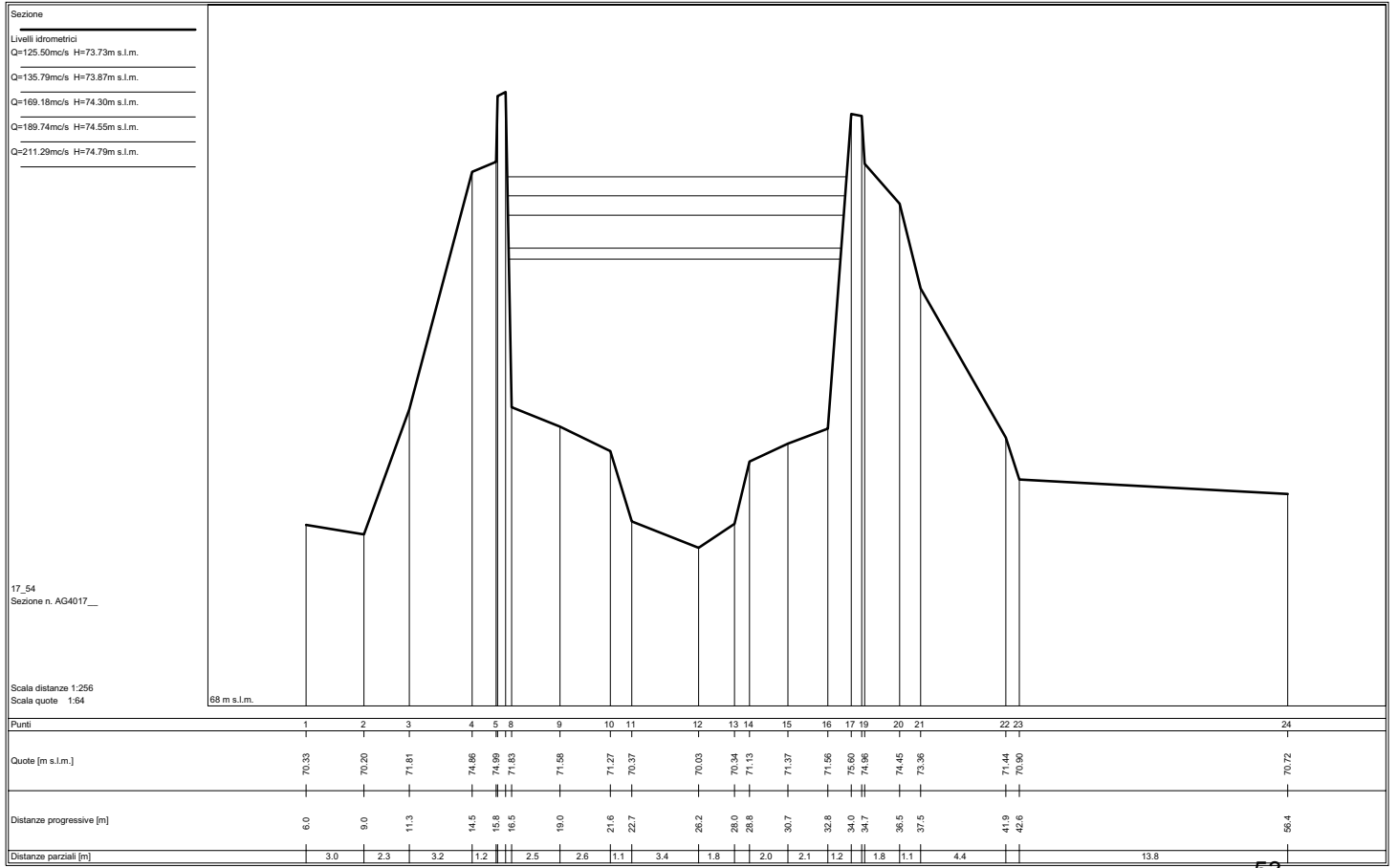
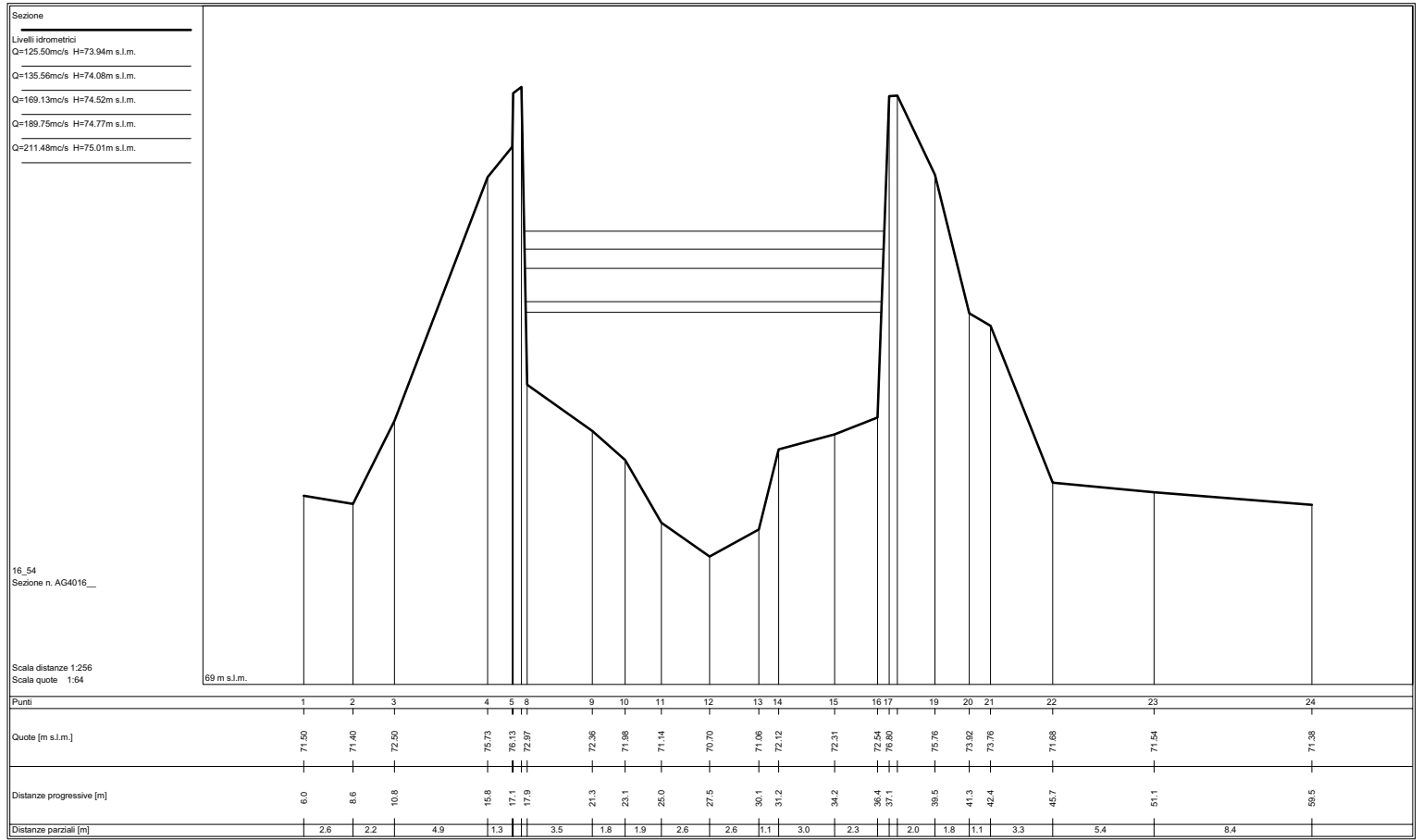


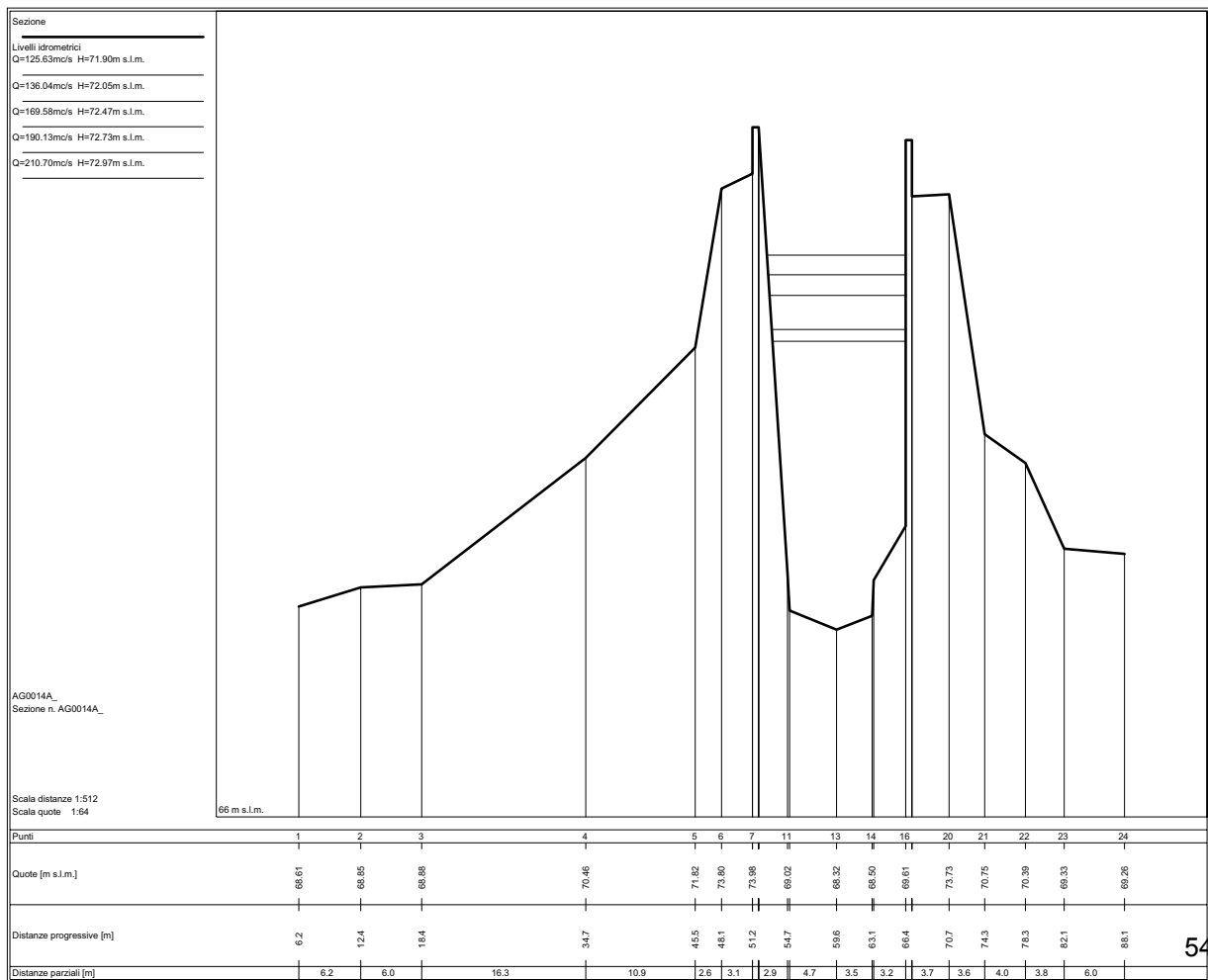
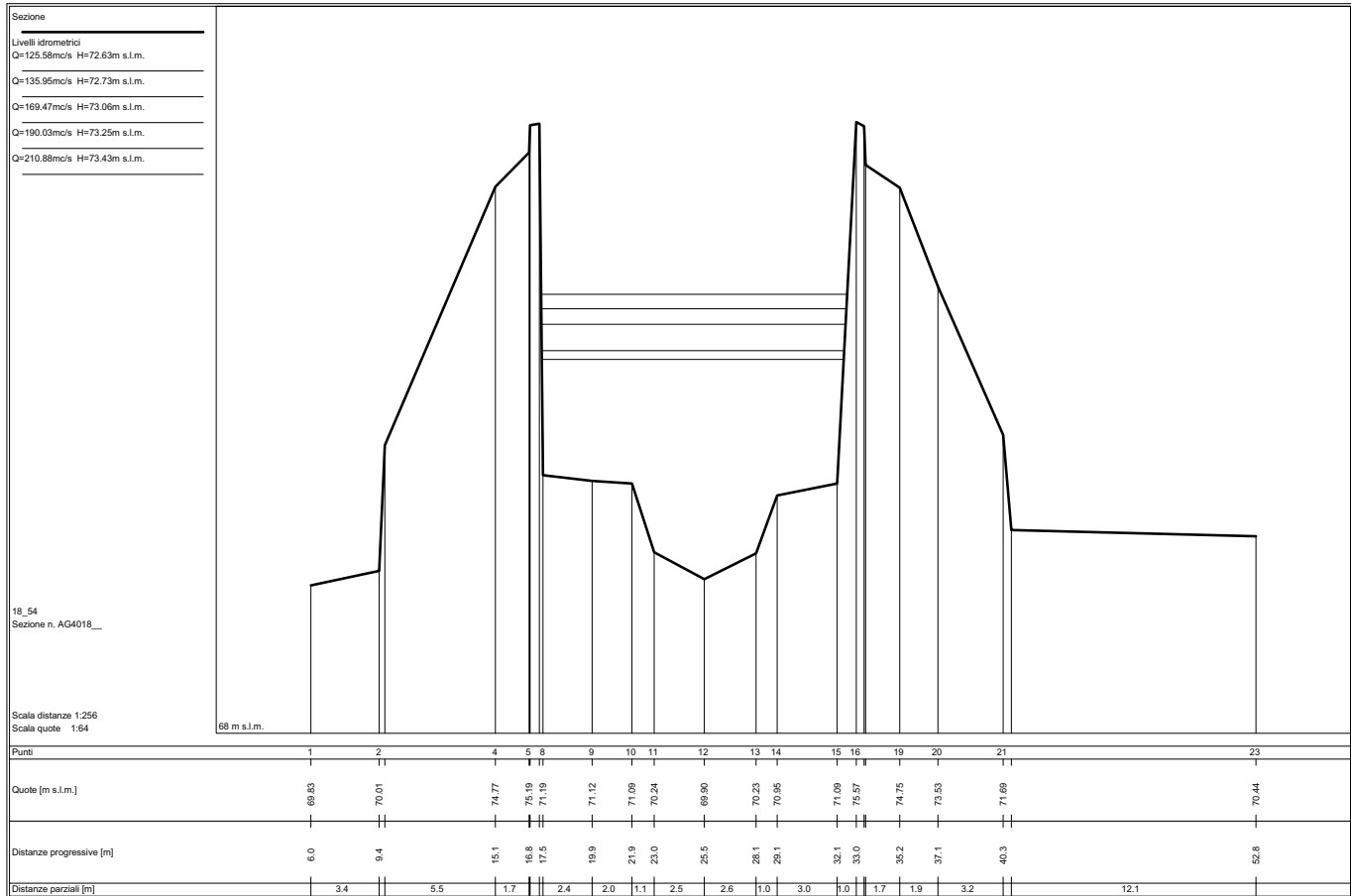


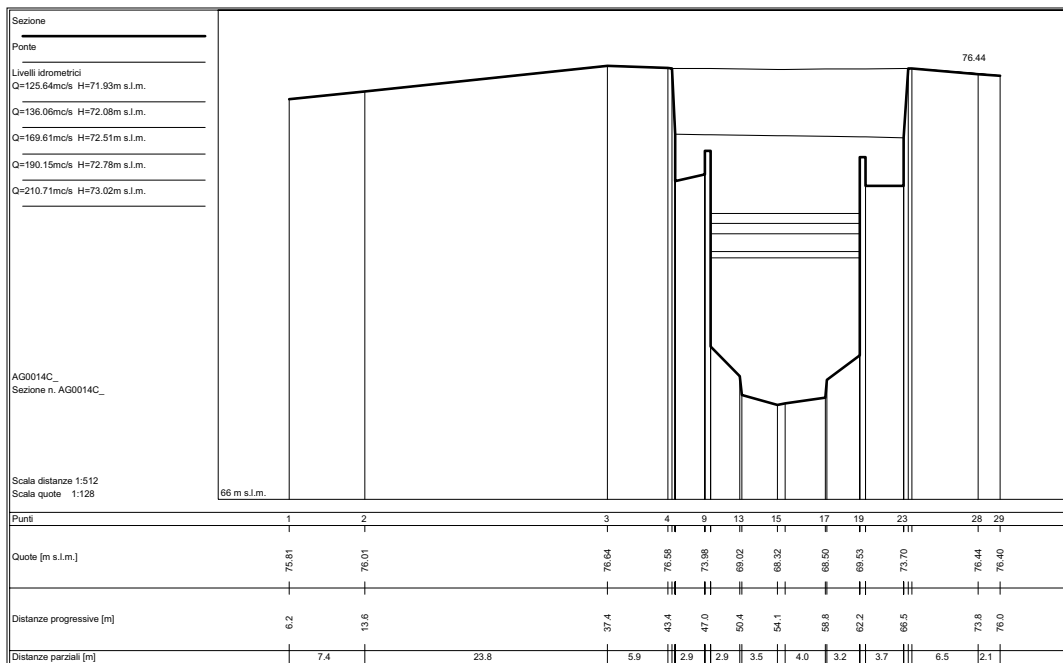
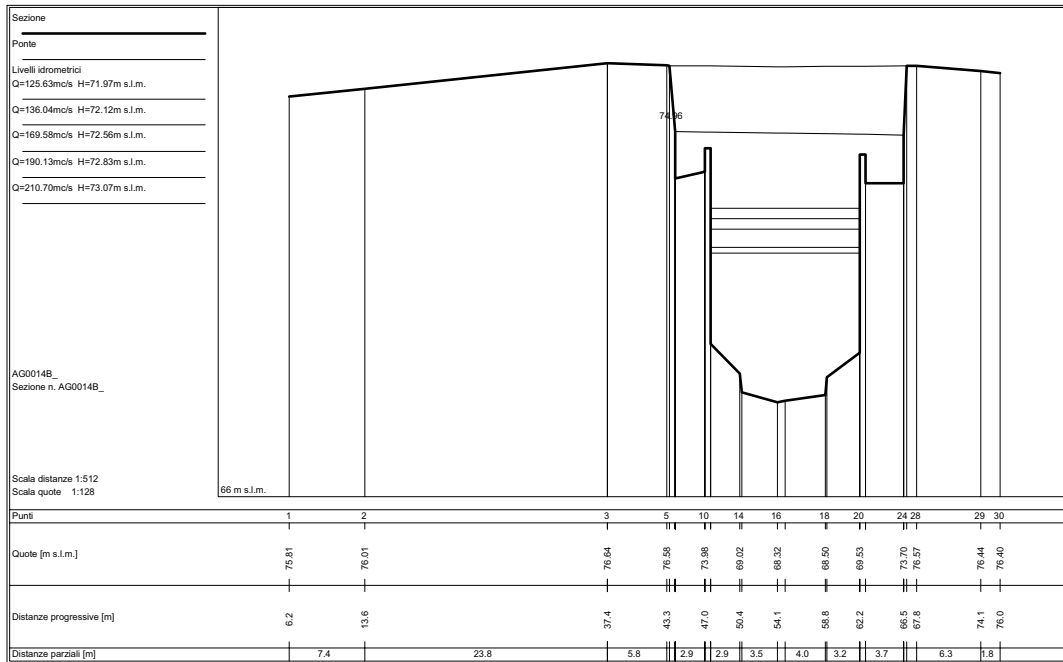


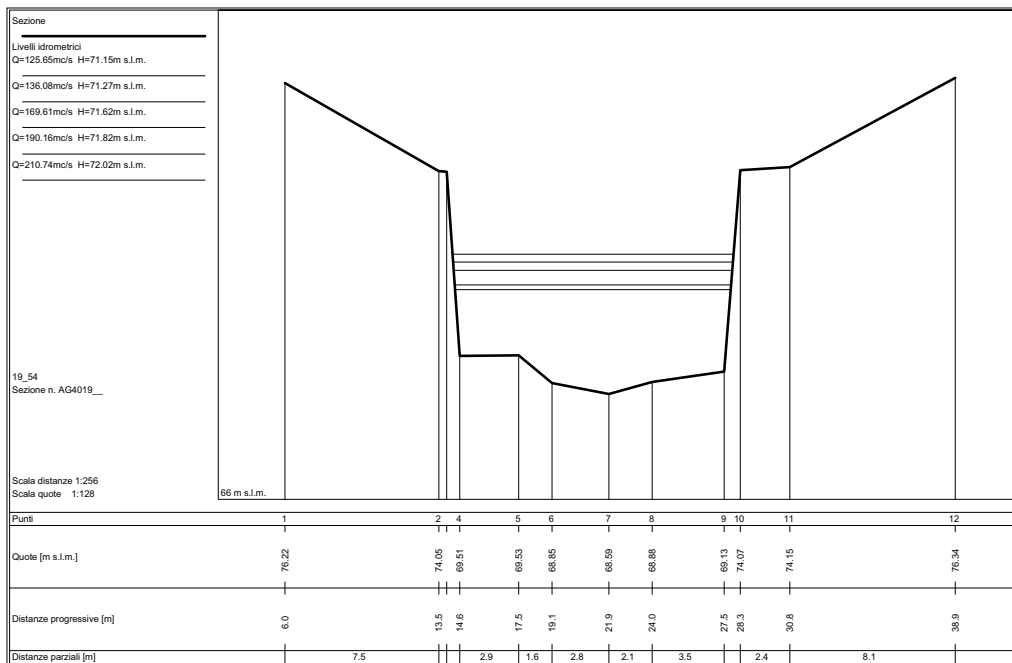
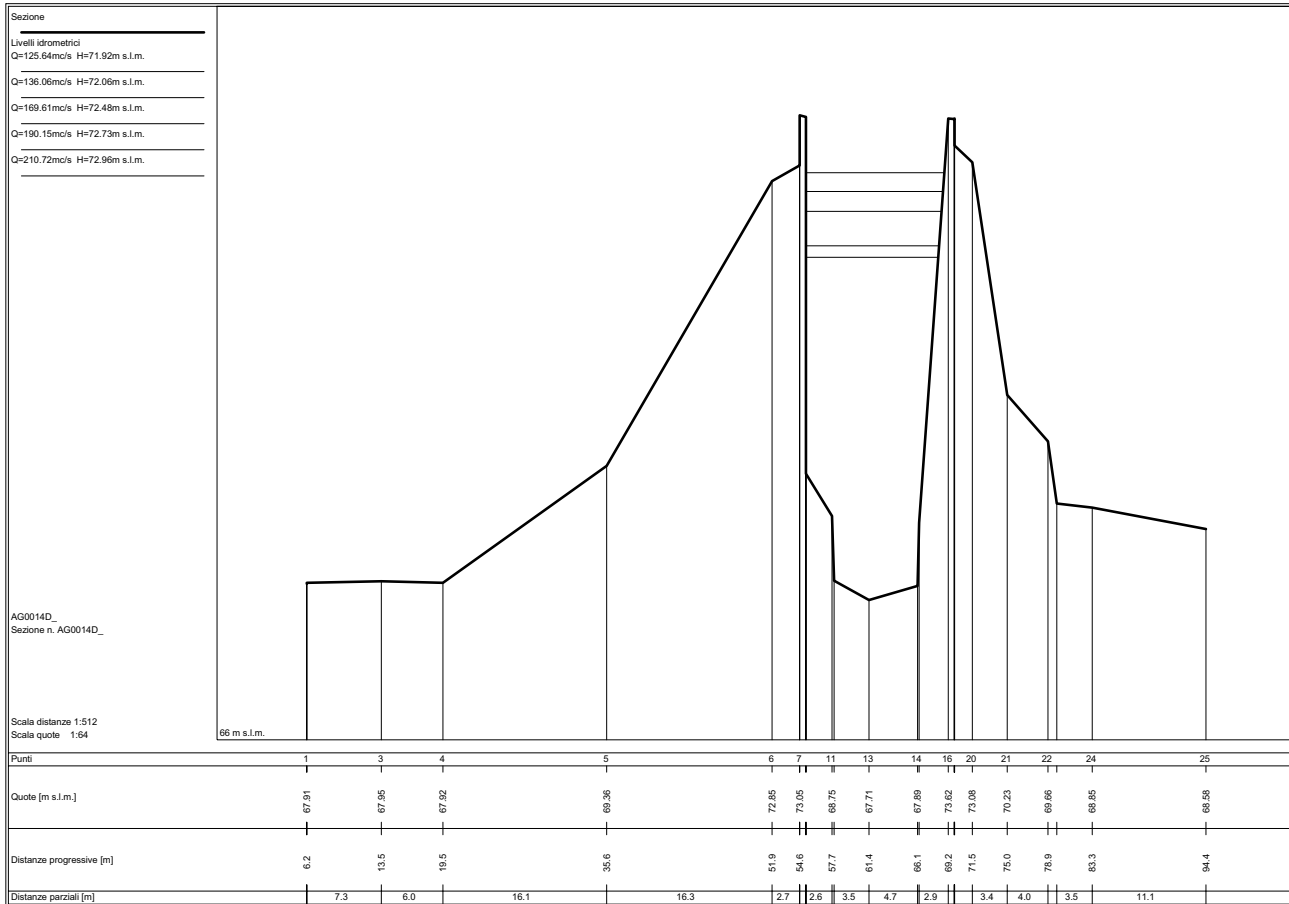


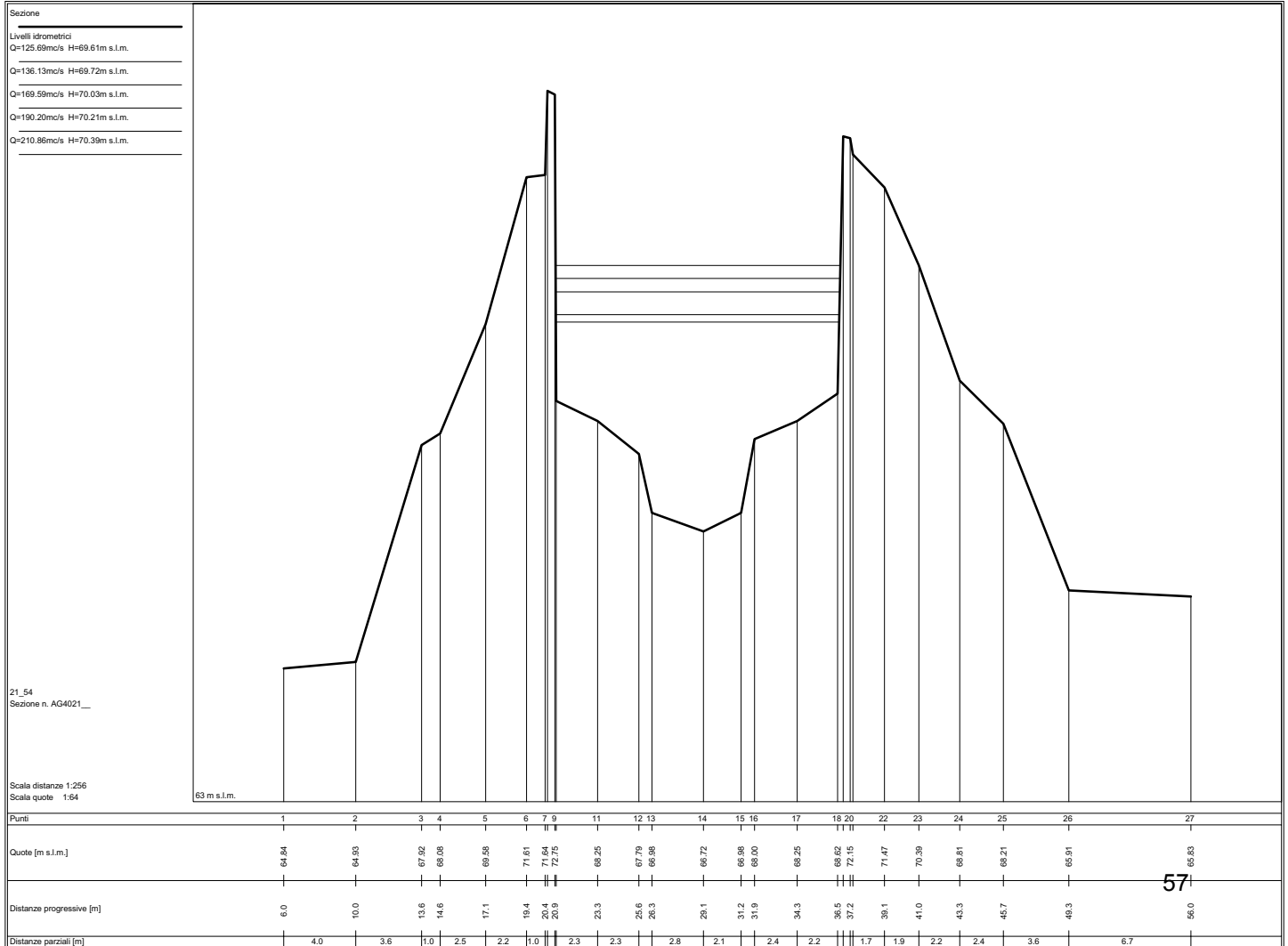
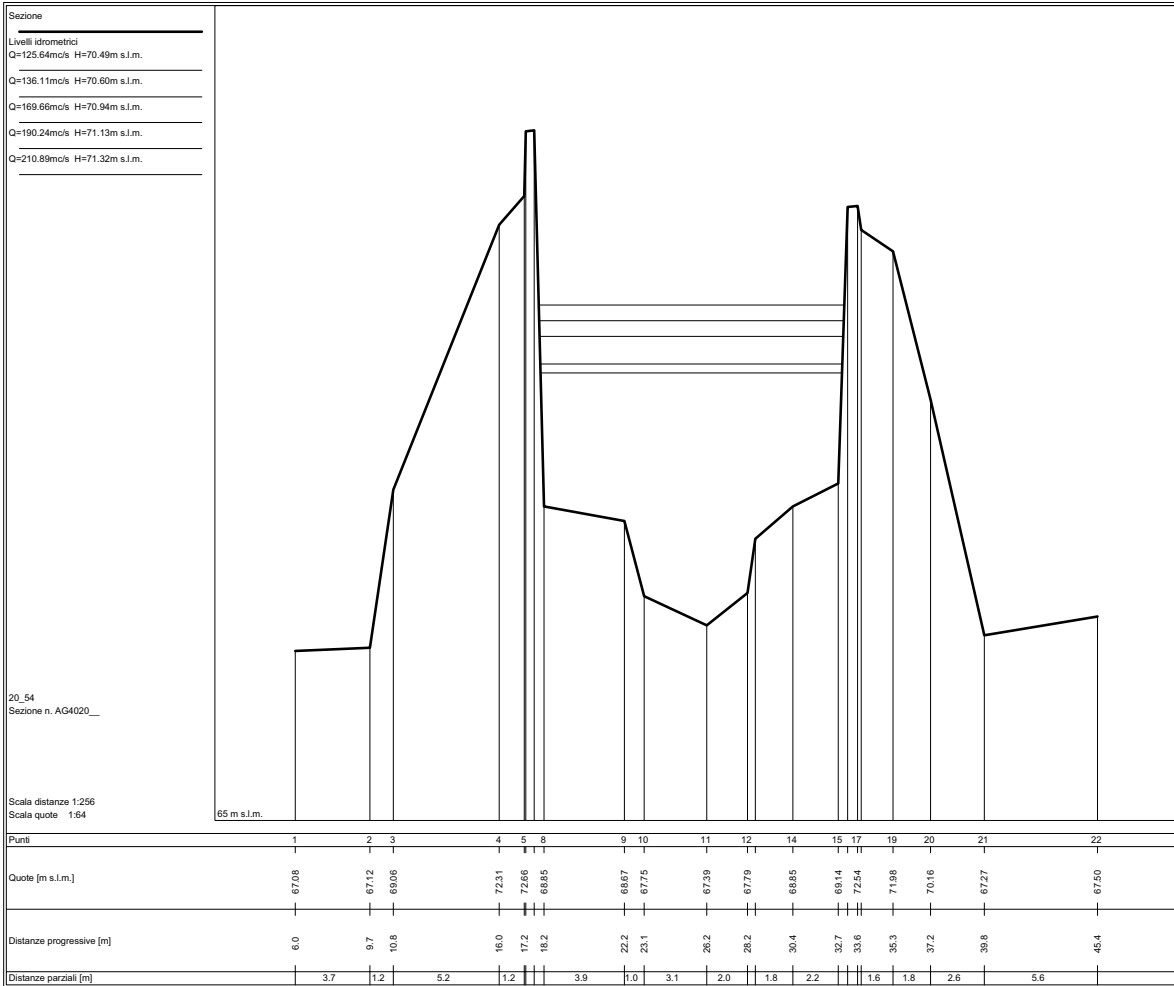


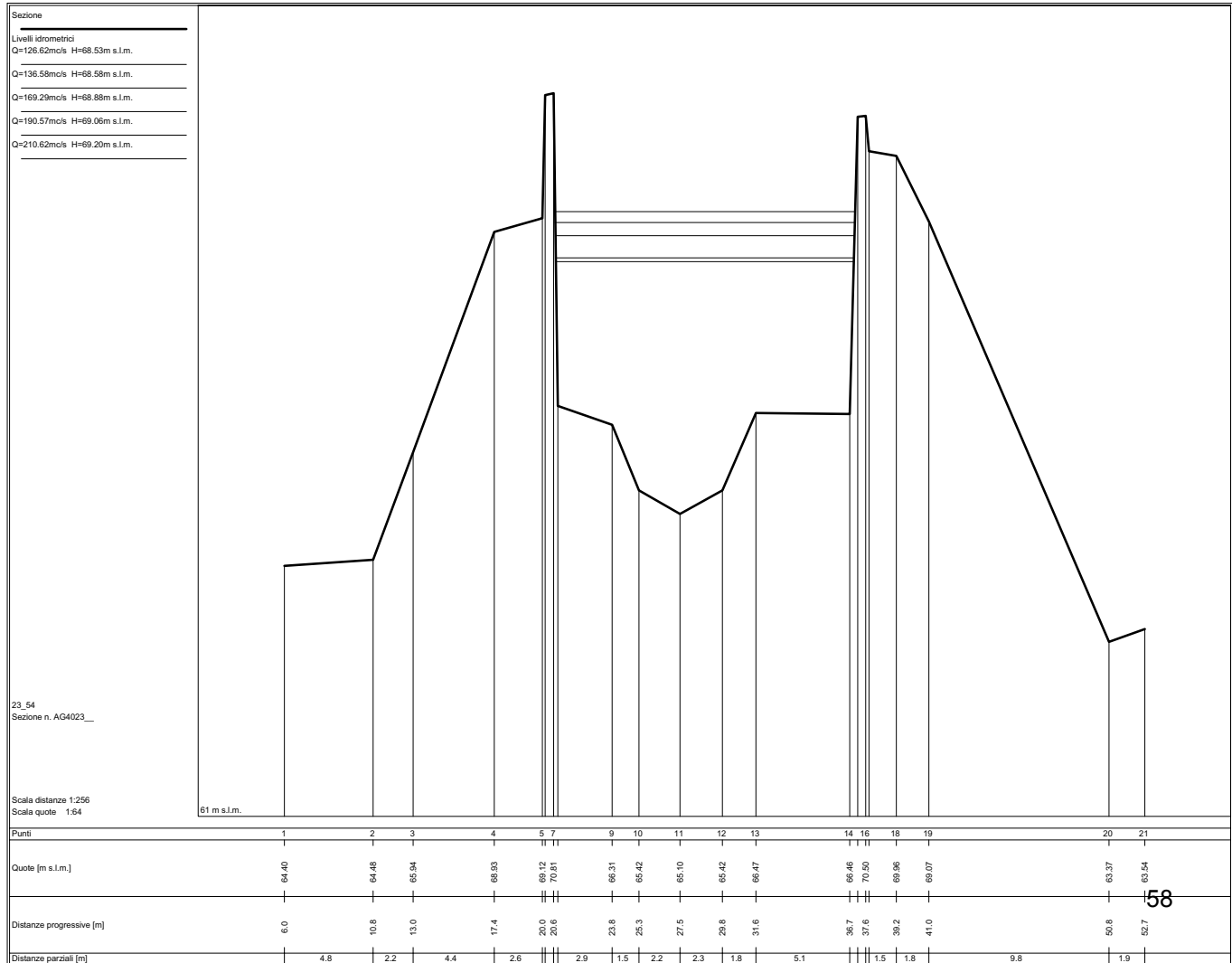
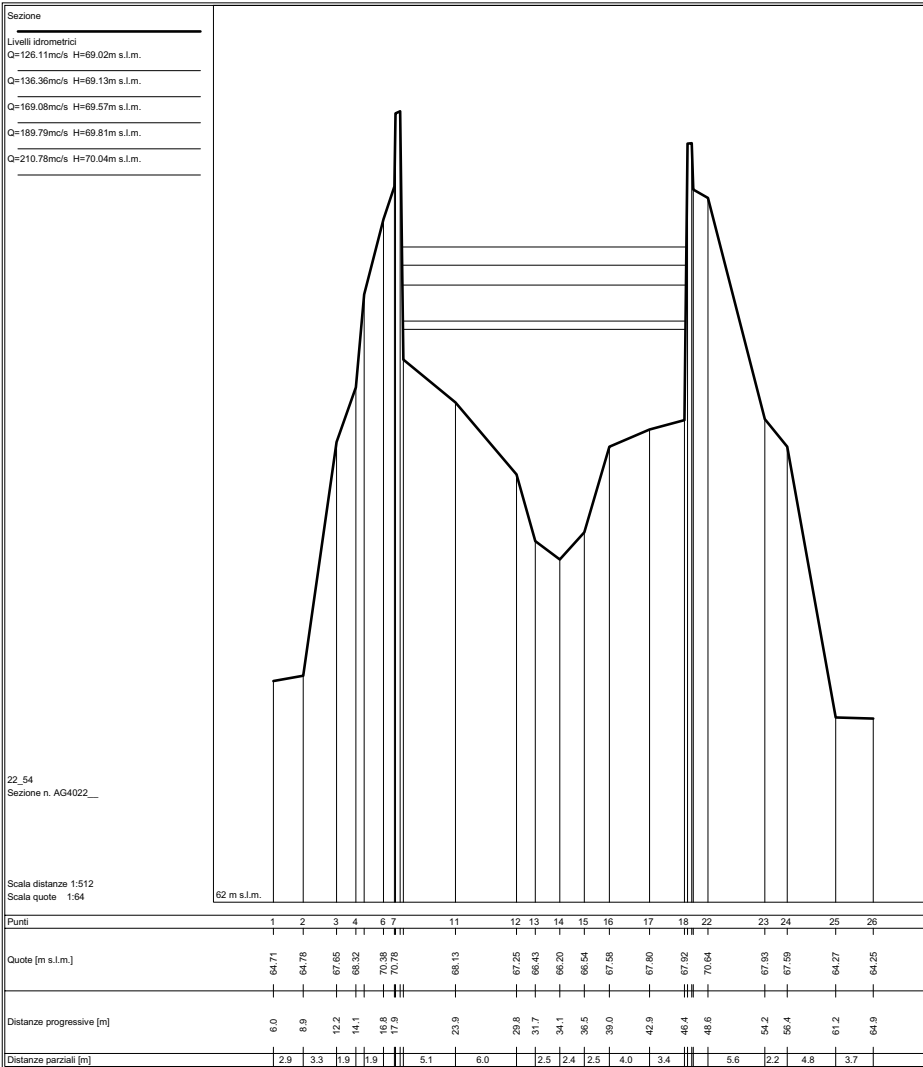


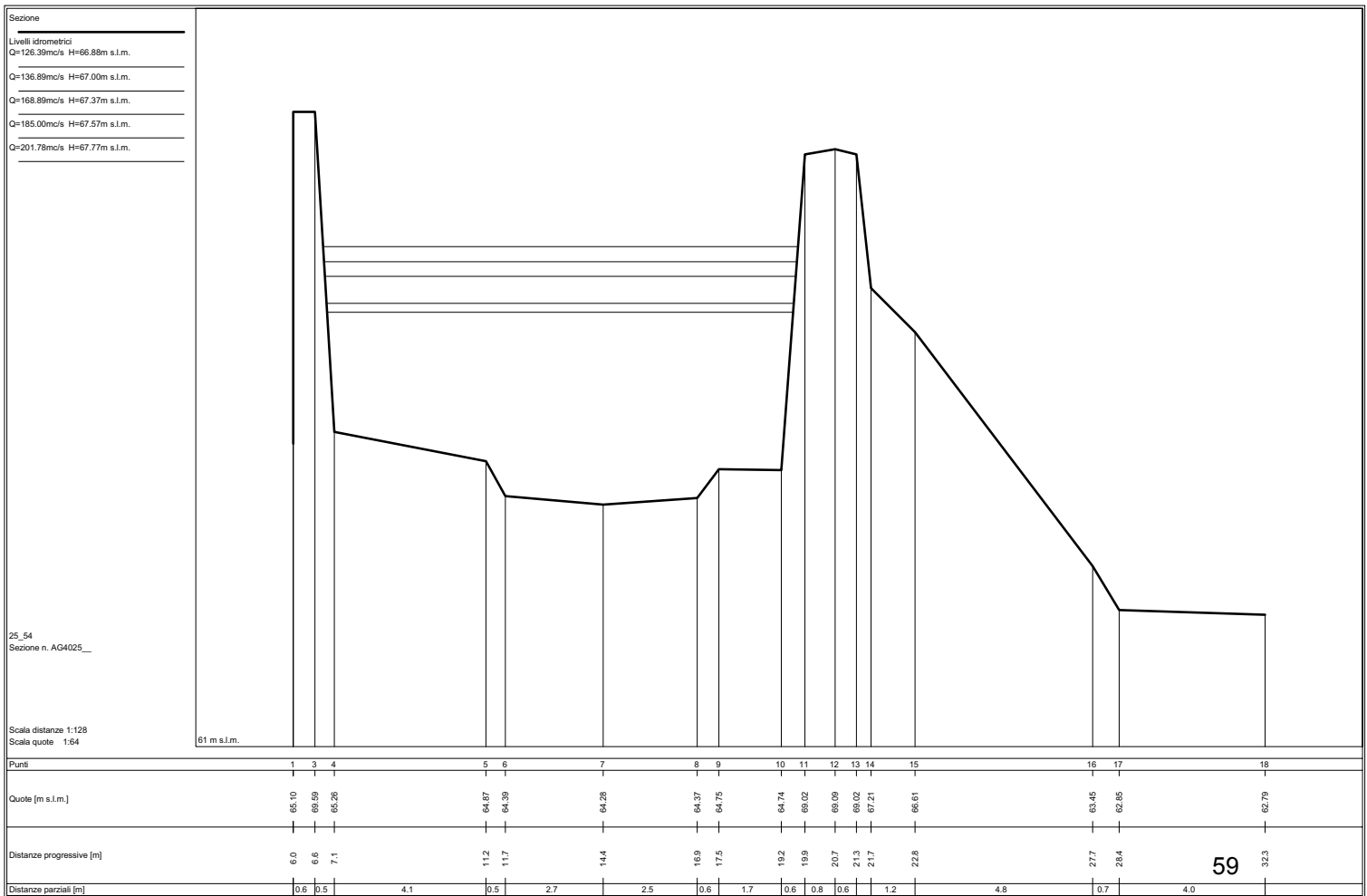
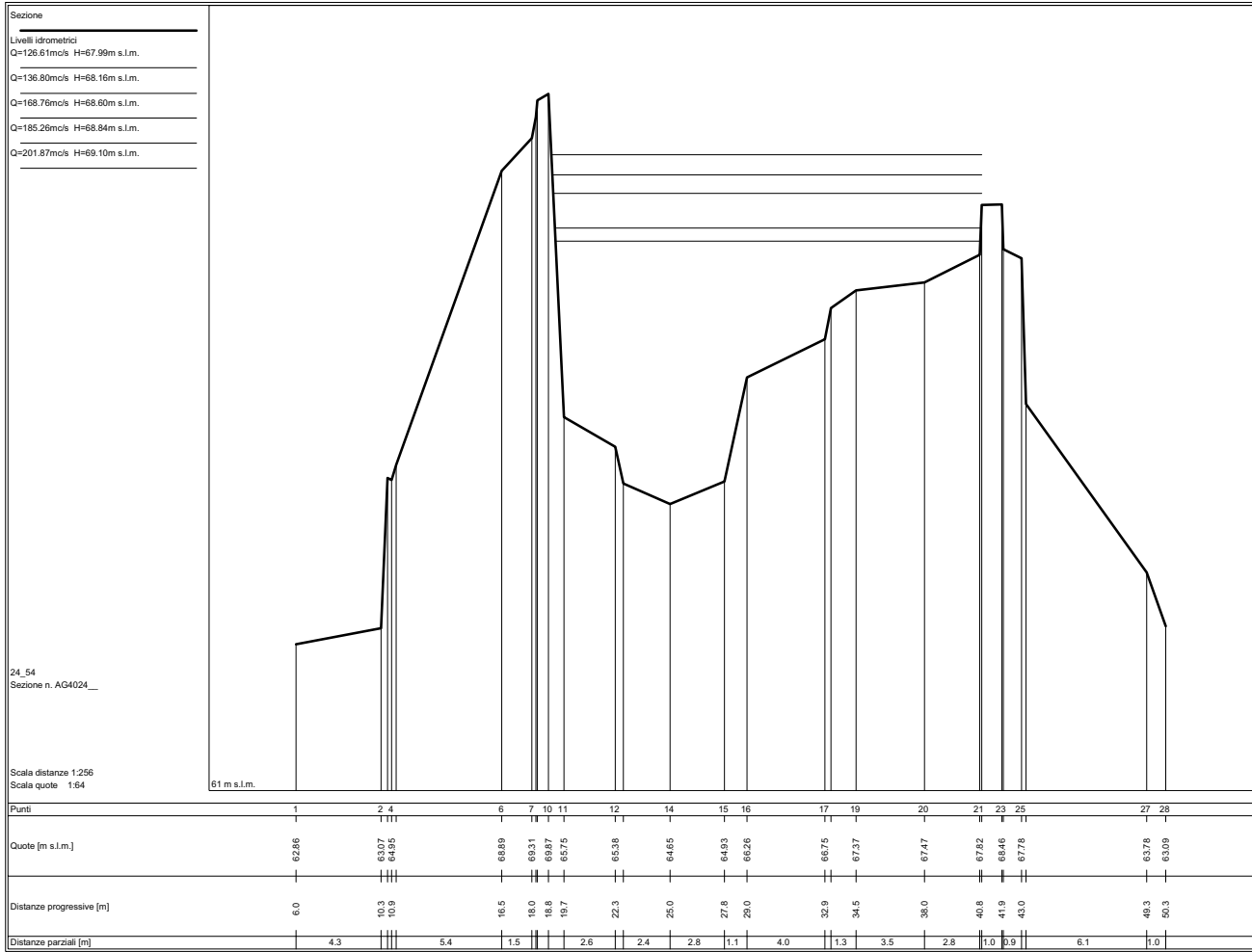


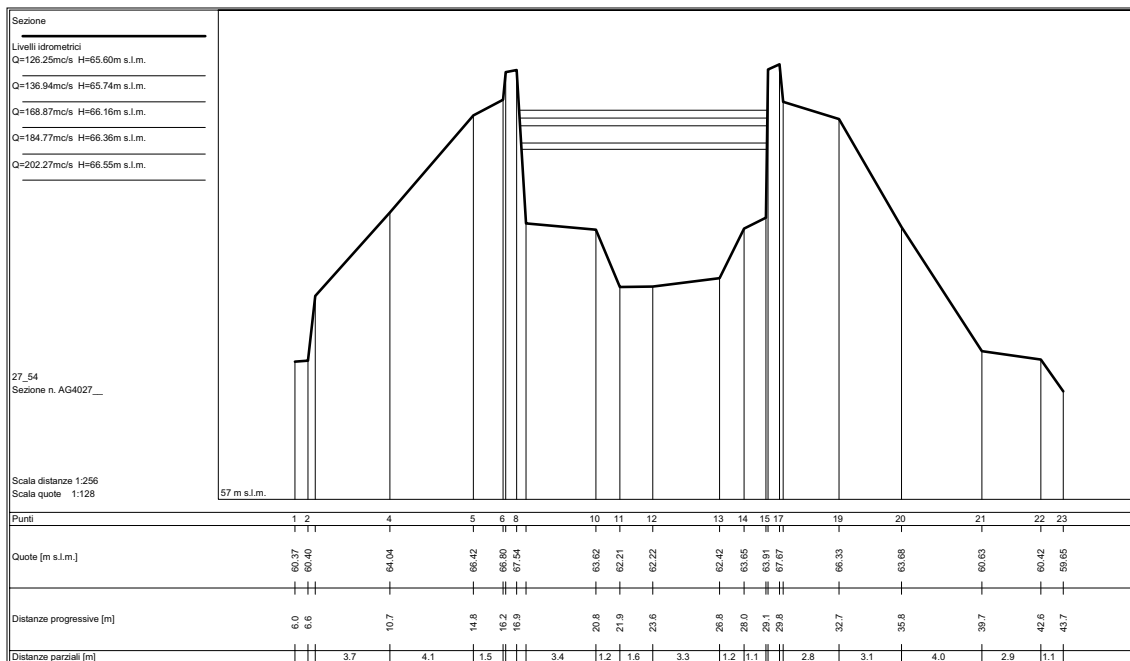
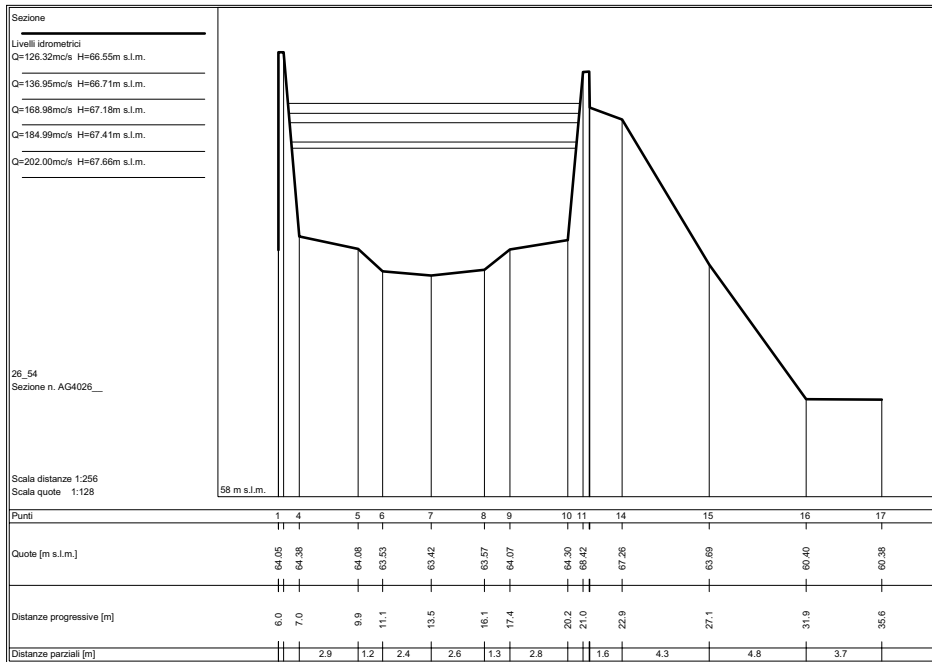








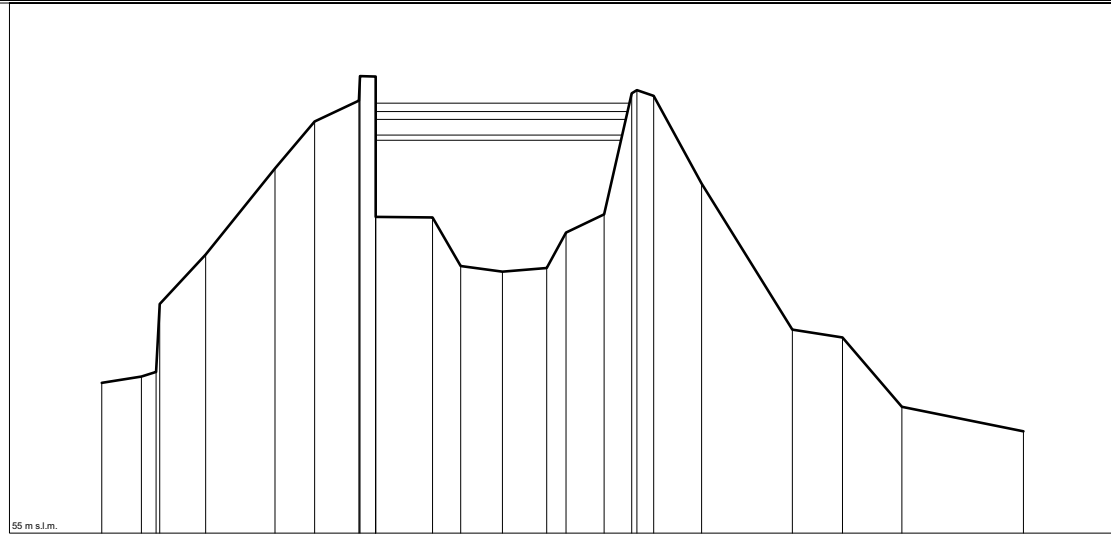




Sezione
 Livelli idrometrici
 Q=126.01mc/s H=64.63m s.l.m.
 Q=136.79mc/s H=64.77m s.l.m.
 Q=168.76mc/s H=65.16m s.l.m.
 Q=184.86mc/s H=65.34m s.l.m.
 Q=202.76mc/s H=65.54m s.l.m.

28_54
 Sezione n. AG4028_

Scala distanze 1:256
 Scala quote 1:128

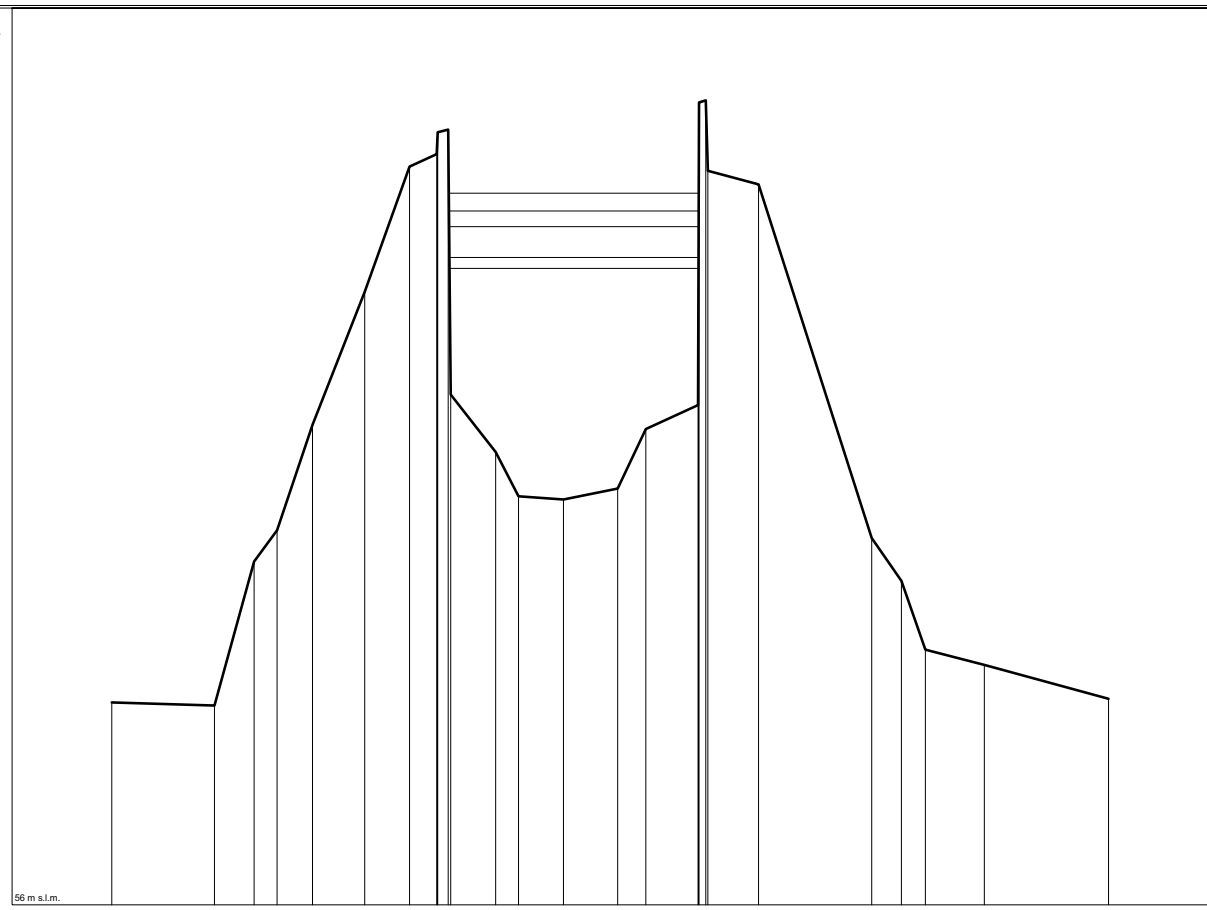


Punti	1	2	3	5	6	7	8	10	12	13	14	15	16	17	18	20	21	22	23	24	25
Quote [m s.l.m.]	58.68	58.84	59.95	61.83	63.84	65.10	65.61	66.20	62.75	61.96	61.42	61.50	62.37	62.82	65.79	65.73	63.88	60.00	59.80	59.10	57.50
Distanze progressive [m]	6.0	8.0	8.7	11.1	14.5	16.4	18.6	19.4	22.2	23.6	25.7	27.8	28.8	30.7	32.0	33.1	35.5	39.9	42.4	45.3	51.2
Distanze parziali [m]	2.0	2.3	3.4	1.9	2.2	2.8	1.4	2.0	2.2	1.0	1.9	1.4	2.4	4.4	2.5	2.9	6.0				

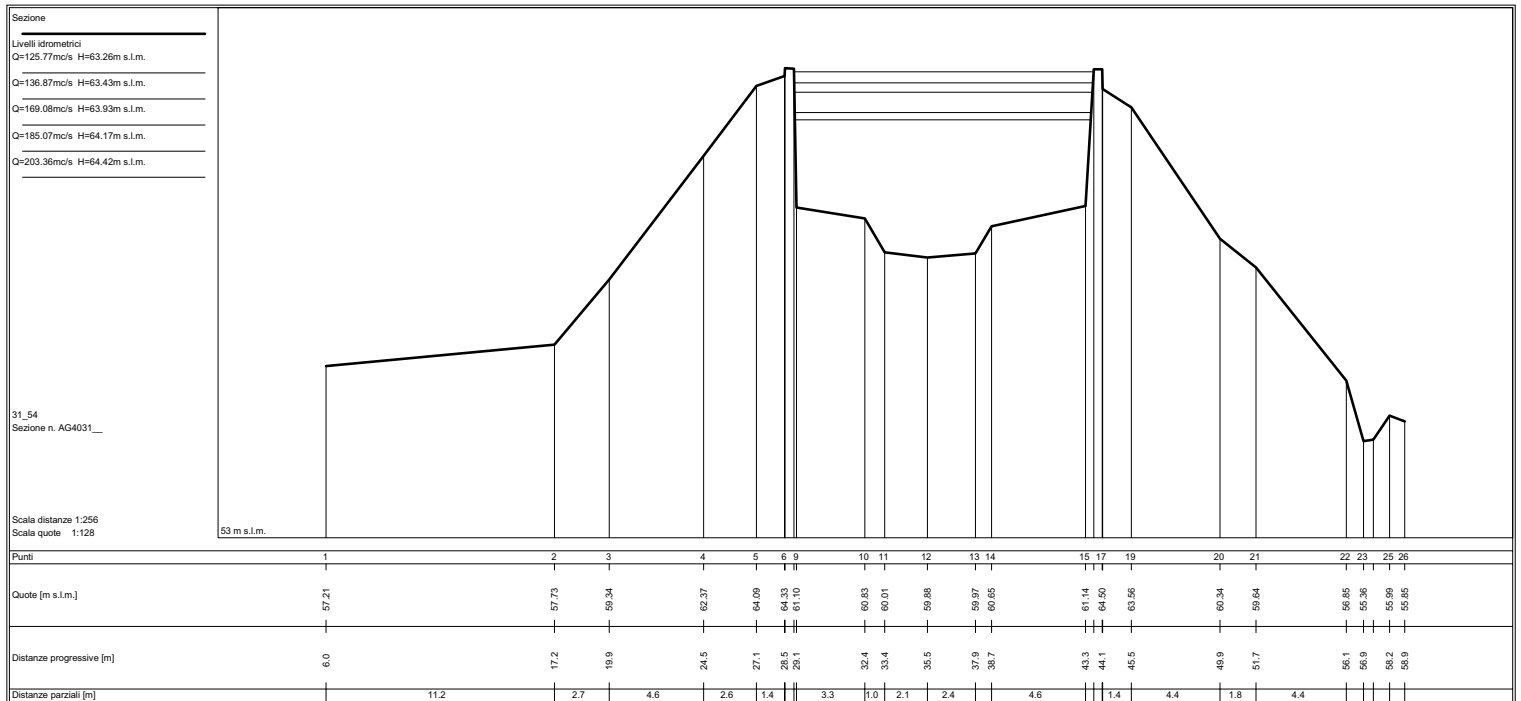
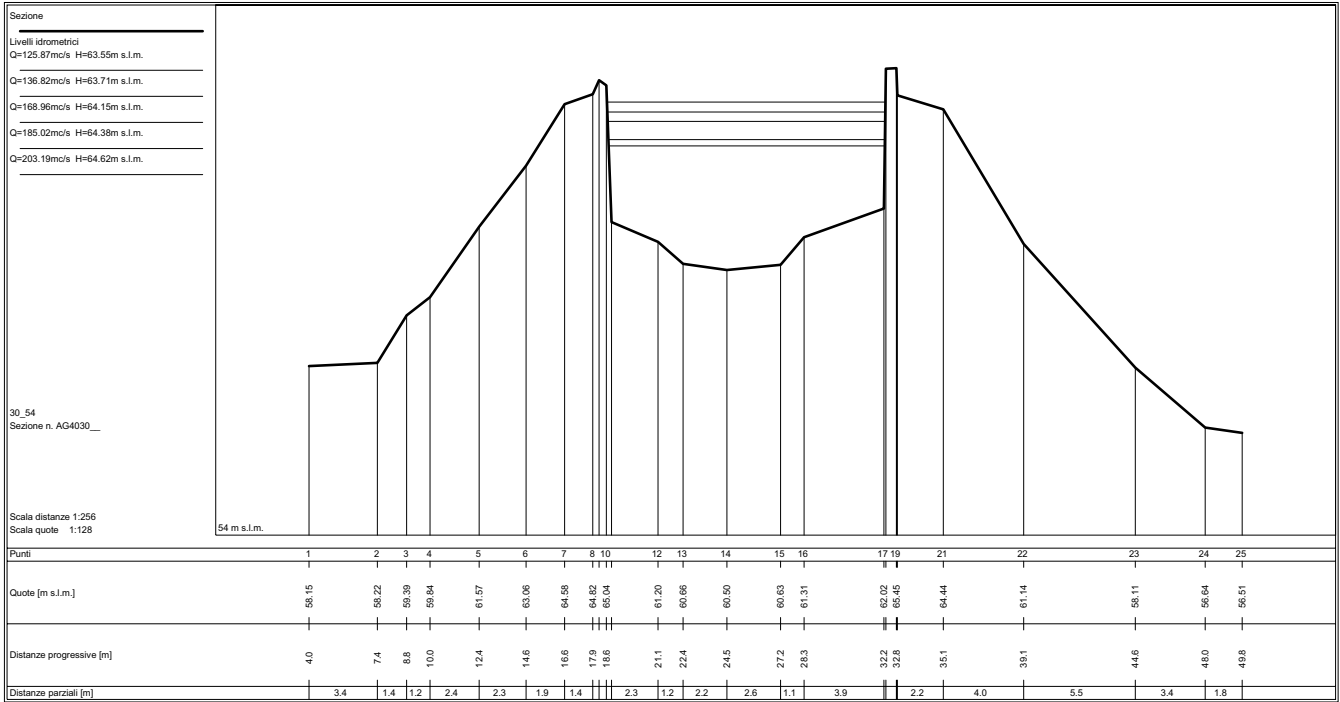
Sezione
 Livelli idrometrici
 Q=125.92mc/s H=63.81m s.l.m.
 Q=136.80mc/s H=63.94m s.l.m.
 Q=168.83mc/s H=64.32m s.l.m.
 Q=184.93mc/s H=64.51m s.l.m.
 Q=203.05mc/s H=64.73m s.l.m.

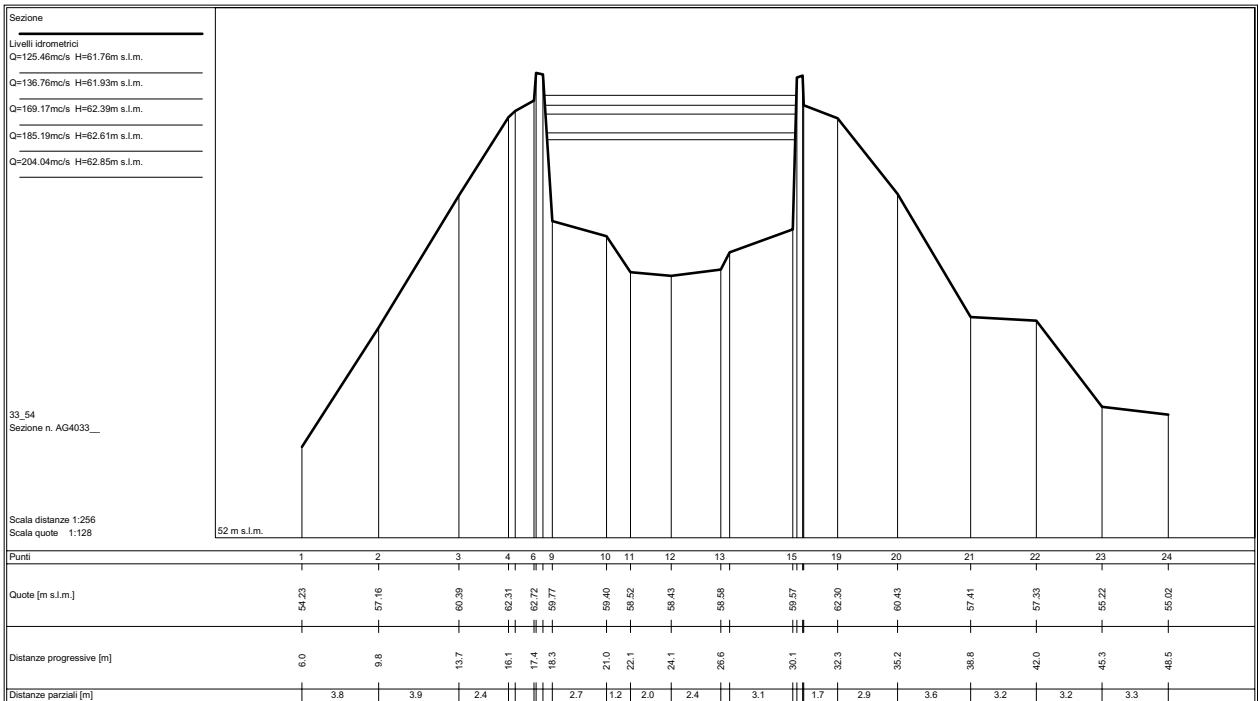
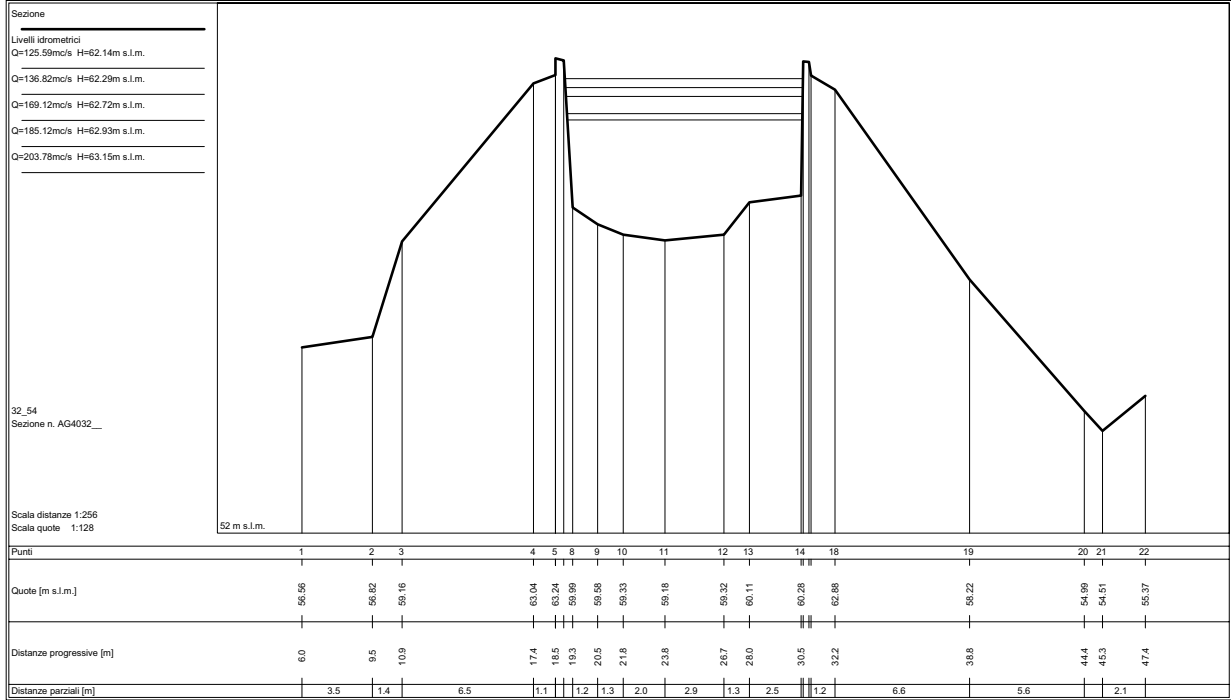
28_54
 Sezione n. AG4029_

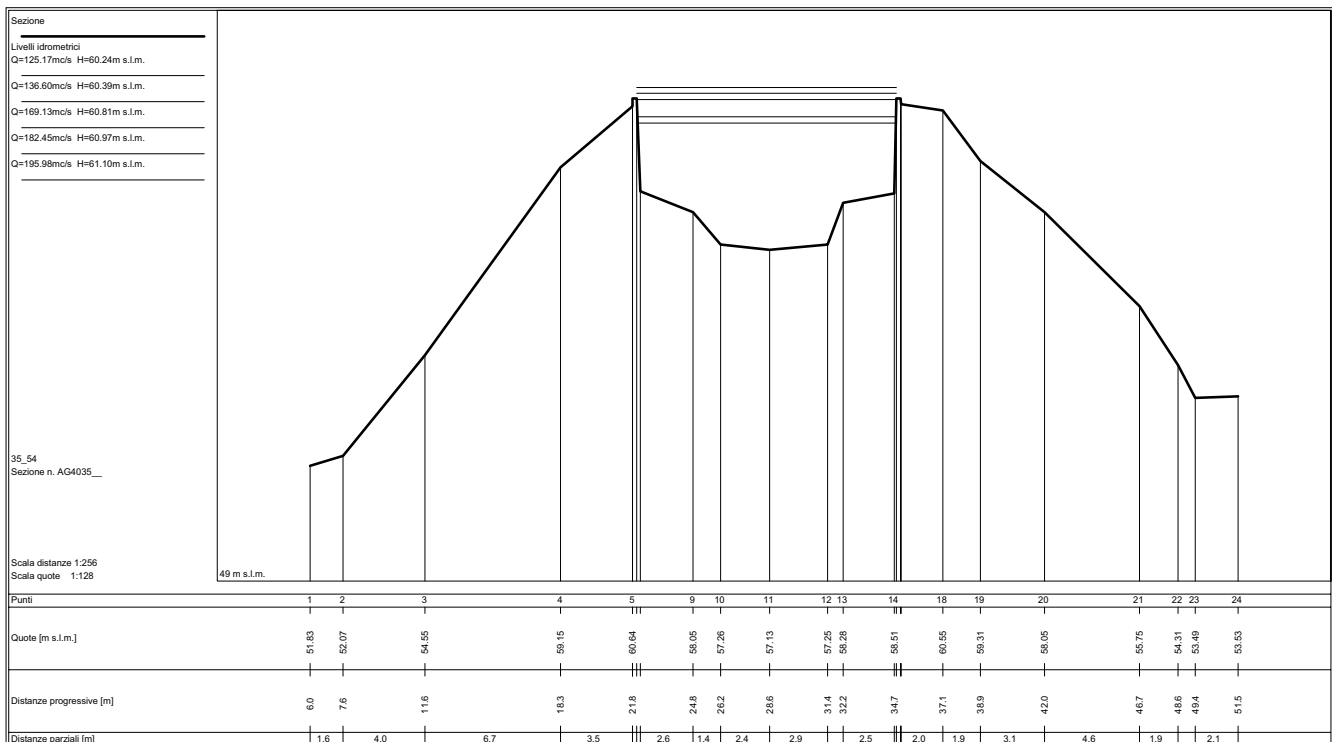
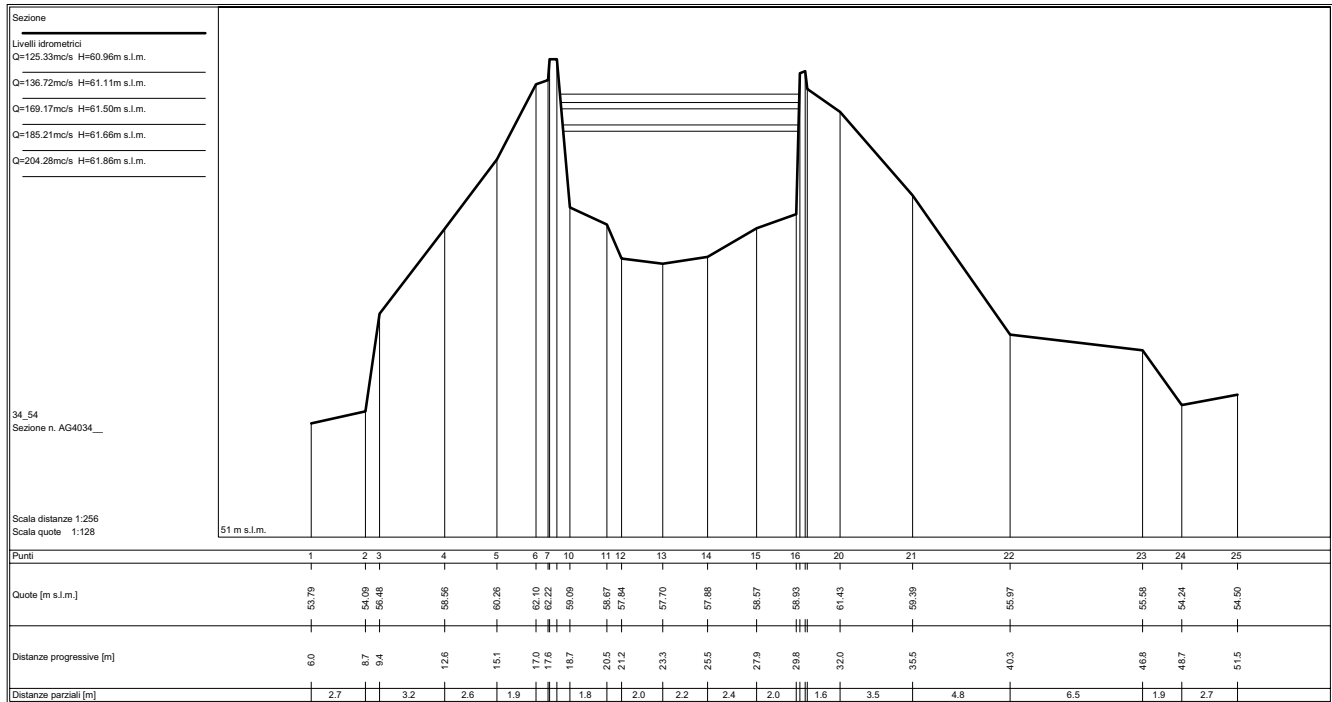
Scala distanze 1:256
 Scala quote 1:64

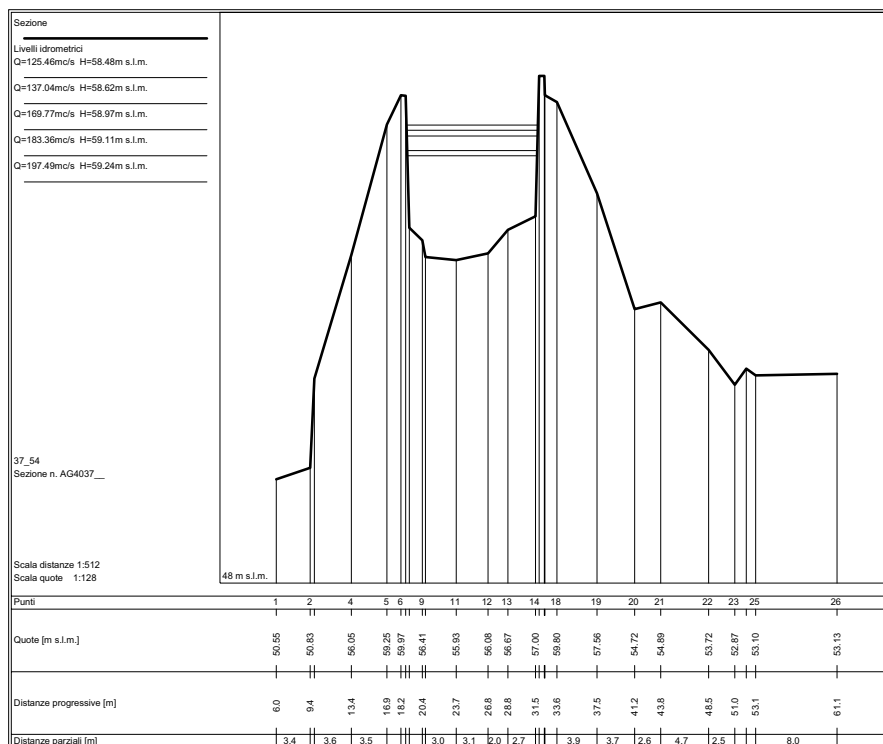
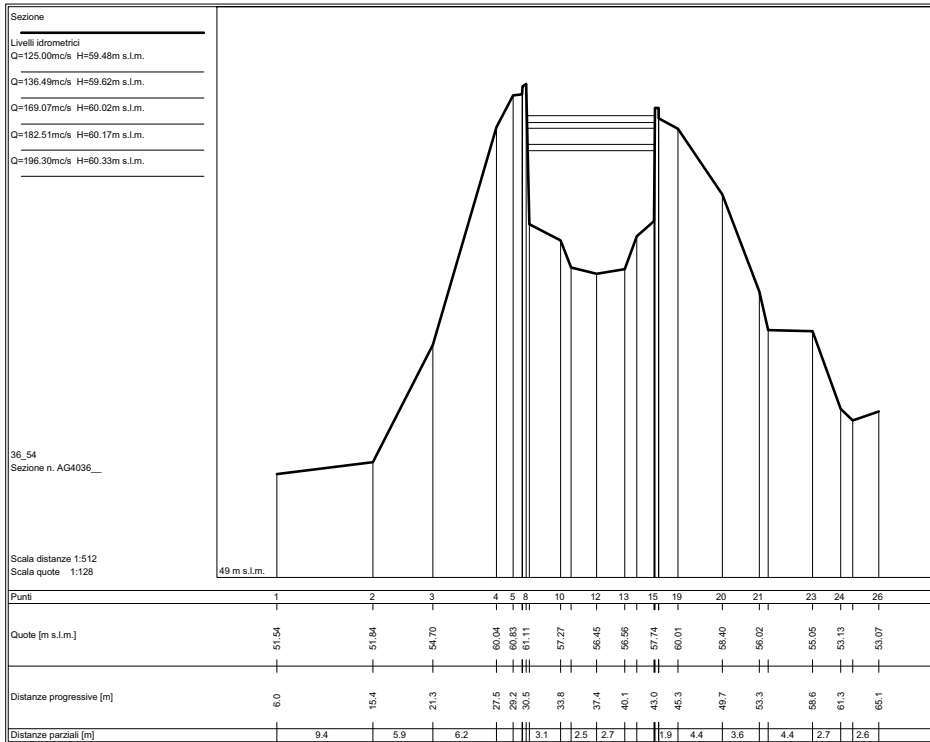


Punti	1	2	3	4	5	6	7	8	11	12	13	14	15	16	17	21	22	23	24	25	26
Quote [m s.l.m.]	58.48	58.45	60.21	60.60	61.89	63.52	65.06	65.21	62.26	61.56	61.01	60.97	61.11	61.64	62.13	64.84	60.50	59.97	59.13	58.95	58.53
Distanze progressive [m]	3.9	9.0	10.9	12.0	13.8	16.3	18.5	19.9	20.5	22.7	23.9	26.1	28.7	30.1	32.7	35.6	41.2	42.7	43.8	46.7	52.8
Distanze parziali [m]	5.1	1.9	1.1	1.8	2.5	2.2	1.3	2.2	1.1	2.2	2.7	1.4	2.6	2.5	5.6	1.5	1.2	2.9	6.1		





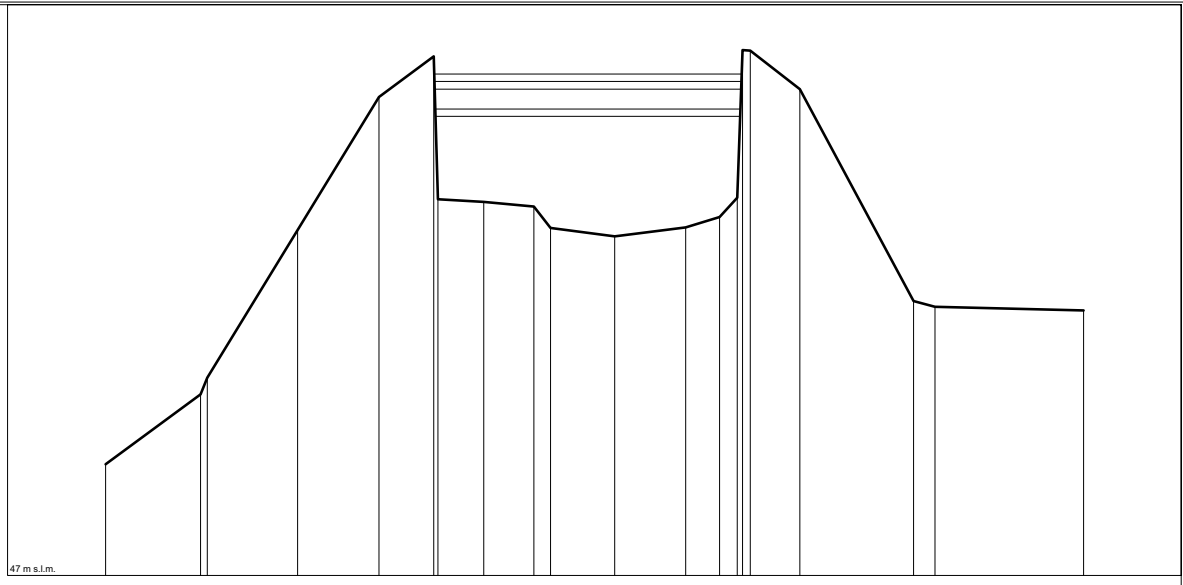




Sezione
 Livelli idrometrici
 Q=125.37mc/s H=58.26m s.l.m.
 Q=136.99mc/s H=58.44m s.l.m.
 Q=169.68mc/s H=58.92m s.l.m.
 Q=183.29mc/s H=59.12m s.l.m.
 Q=197.56mc/s H=59.30m s.l.m.

39_54
 Sezione n. AG4038_

Scala distanze 1:256
 Scala quote 1:128

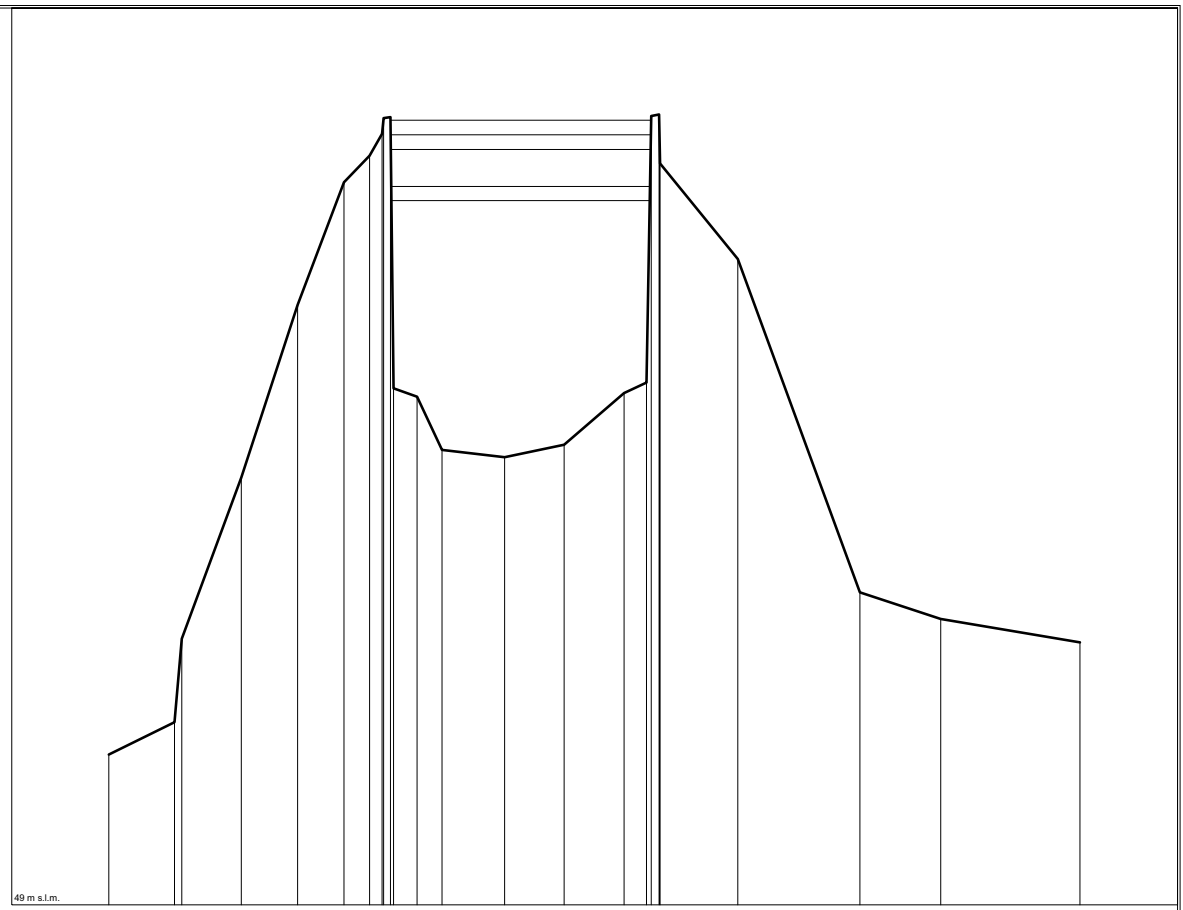


Punti	1	2	4	5	6	8	9	10	11	12	13	14	16	17	18	19	20
Quote [m s.l.m.]	49.72	51.45	55.47	58.73	59.74	58.17	56.06	55.52	55.32	55.54	55.79	55.27	59.88	58.93	53.73	53.80	51.90
Distanze progressive [m]	6.0	10.7	15.4	19.4	22.1	24.6	27.0	27.9	31.0	34.5	36.1	37.0	37.6	40.1	45.7	46.7	54.0
Distanze parziali [m]		4.7	4.4	4.0	2.7	2.3	2.5	3.1	3.5	1.7	1.7	1.1	2.5	5.6	1.0	7.3	

Sezione
 Livelli idrometrici
 Q=125.15mc/s H=57.64m s.l.m.
 Q=136.87mc/s H=57.81m s.l.m.
 Q=169.66mc/s H=58.27m s.l.m.
 Q=183.35mc/s H=58.45m s.l.m.
 Q=197.62mc/s H=58.63m s.l.m.

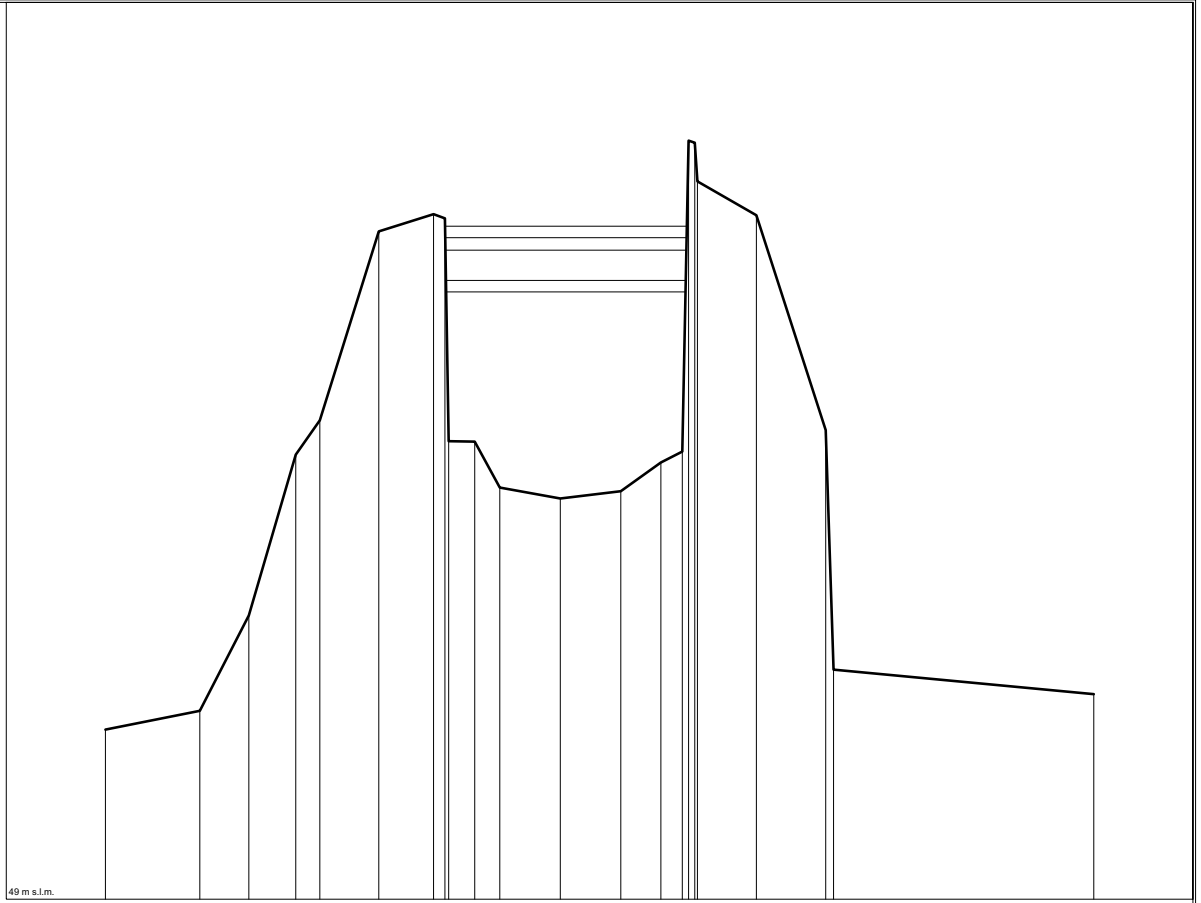
39_54
 Sezione n. AG4039_

Scala distanze 1:256
 Scala quote 1:64



Punti	1	2	4	5	6	7	8	12	13	14	15	16	17	20	21	22	23	24
Quote [m s.l.m.]	50.84	51.24	54.24	56.36	57.86	58.19	58.46	55.24	54.58	54.49	54.64	55.28	55.41	55.10	55.93	52.84	52.51	52.22
Distanze progressive [m]	3.9	7.2	10.4	13.2	15.5	16.7	17.3	19.1	20.3	23.4	26.3	29.2	30.3	31.0	34.8	40.8	44.8	51.6
Distanze parziali [m]		3.2	2.9	2.8	2.3	1.3	1.1	1.2	3.1	2.9	2.9	1.1	1.1	3.8	6.0	4.0	6.8	


Sezione
 Livelli idrometrici
 Q=125.05mcs H=56.45m s.l.m.
 Q=136.82mcs H=56.59m s.l.m.
 Q=169.59mcs H=56.96m s.l.m.
 Q=183.31mcs H=57.11m s.l.m.
 Q=197.71mcs H=57.26m s.l.m.



40_54
 Sezione n. AG4040
 Scala distanze 1:256
 Scala quote 1:54

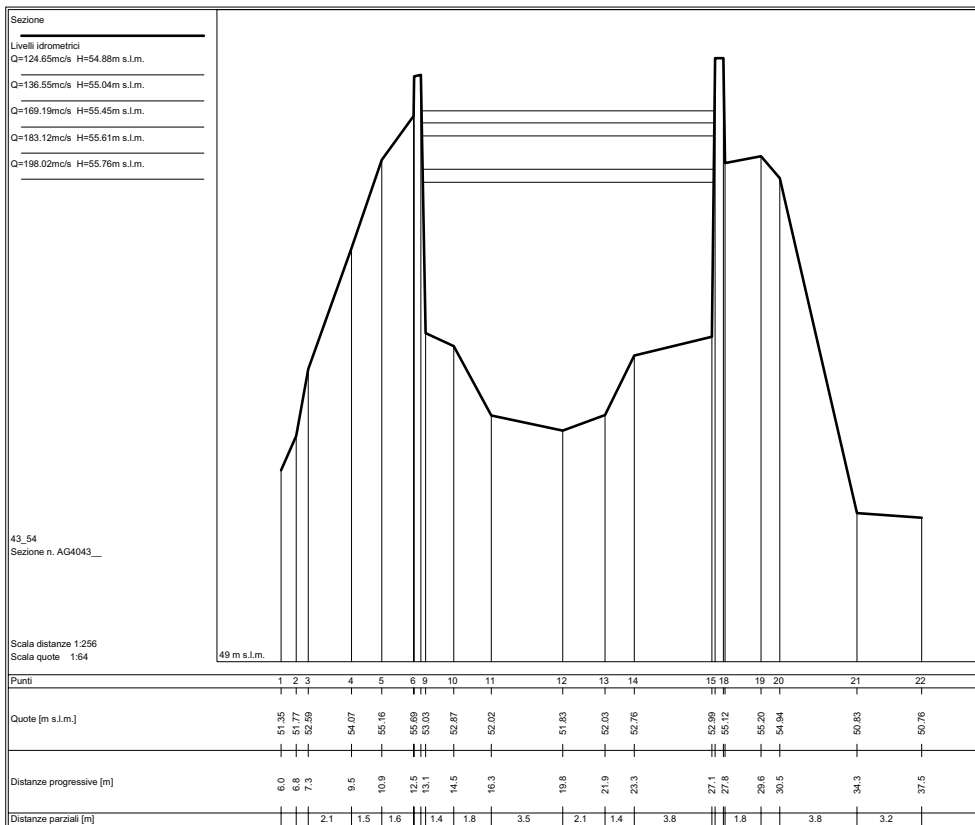
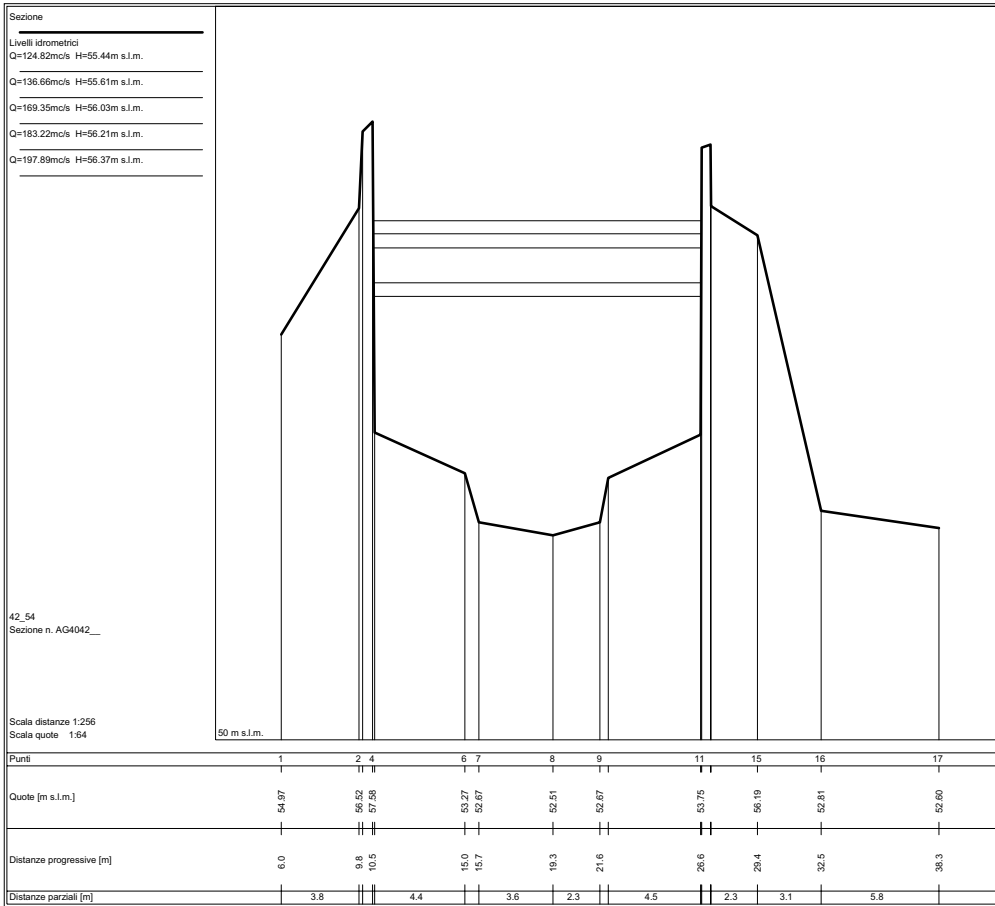
Punti	1	2	3	4	5	6	7	8	9	10	11	12	13	14	15	17	19	20	22
Quote [m s.l.m.]	51.08	51.31	52.48	54.45	54.98	57.19	57.40	57.35	54.62	54.05	53.91	54.00	54.36	54.49	56.28	57.39	54.75	51.52	
Distanze progressive [m]	3.9	6.5	10.9	13.3	14.4	17.2	20.0	20.6	22.0	23.3	26.2	29.2	31.2	32.2	32.9	35.8	39.3		52.4
Distanze parziali [m]		4.6	2.4	2.3	1.2	2.9	2.7	0.6	1.3	1.2	3.0	3.0	2.0	1.1	0.7	2.9	3.4		12.8

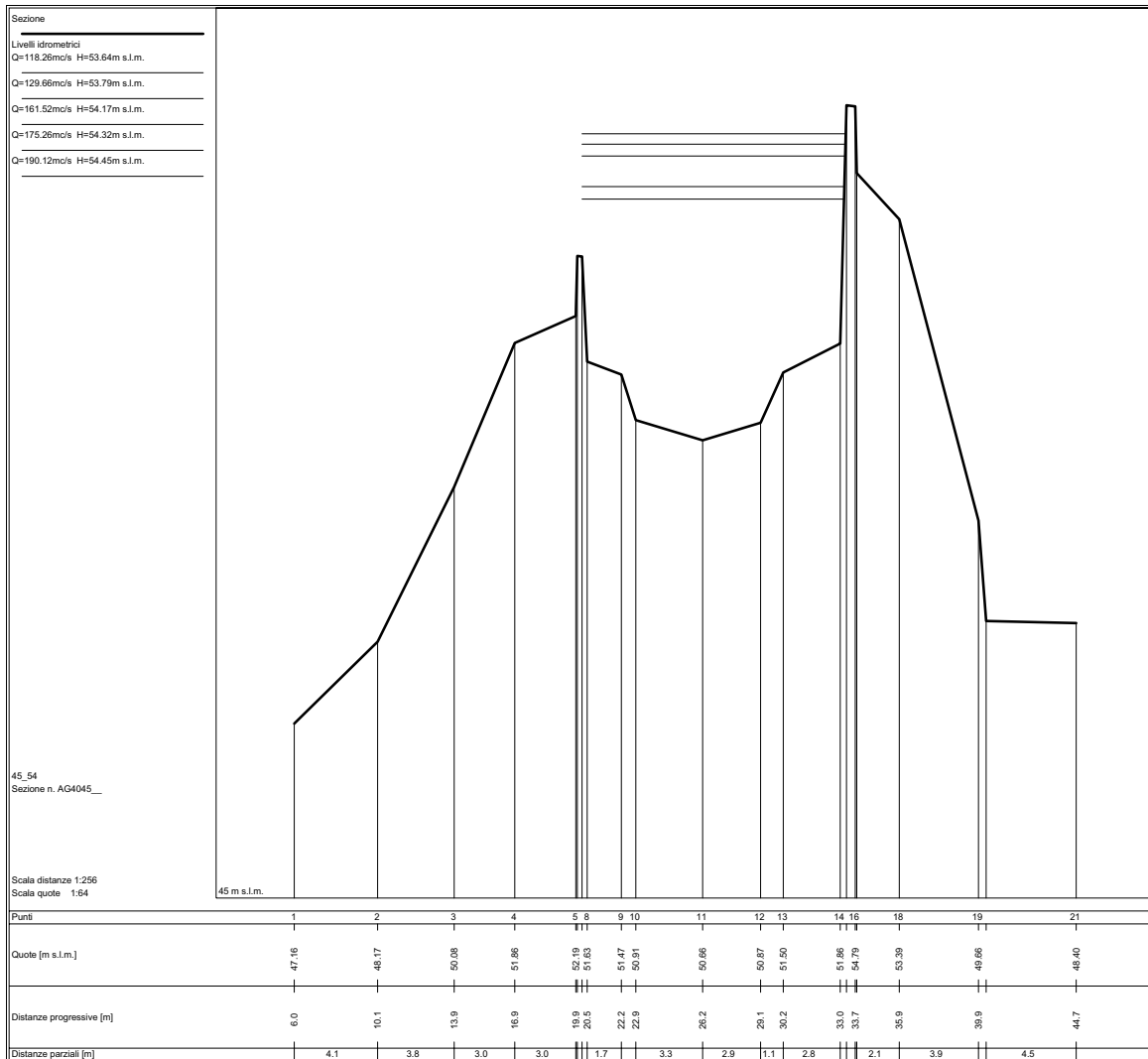
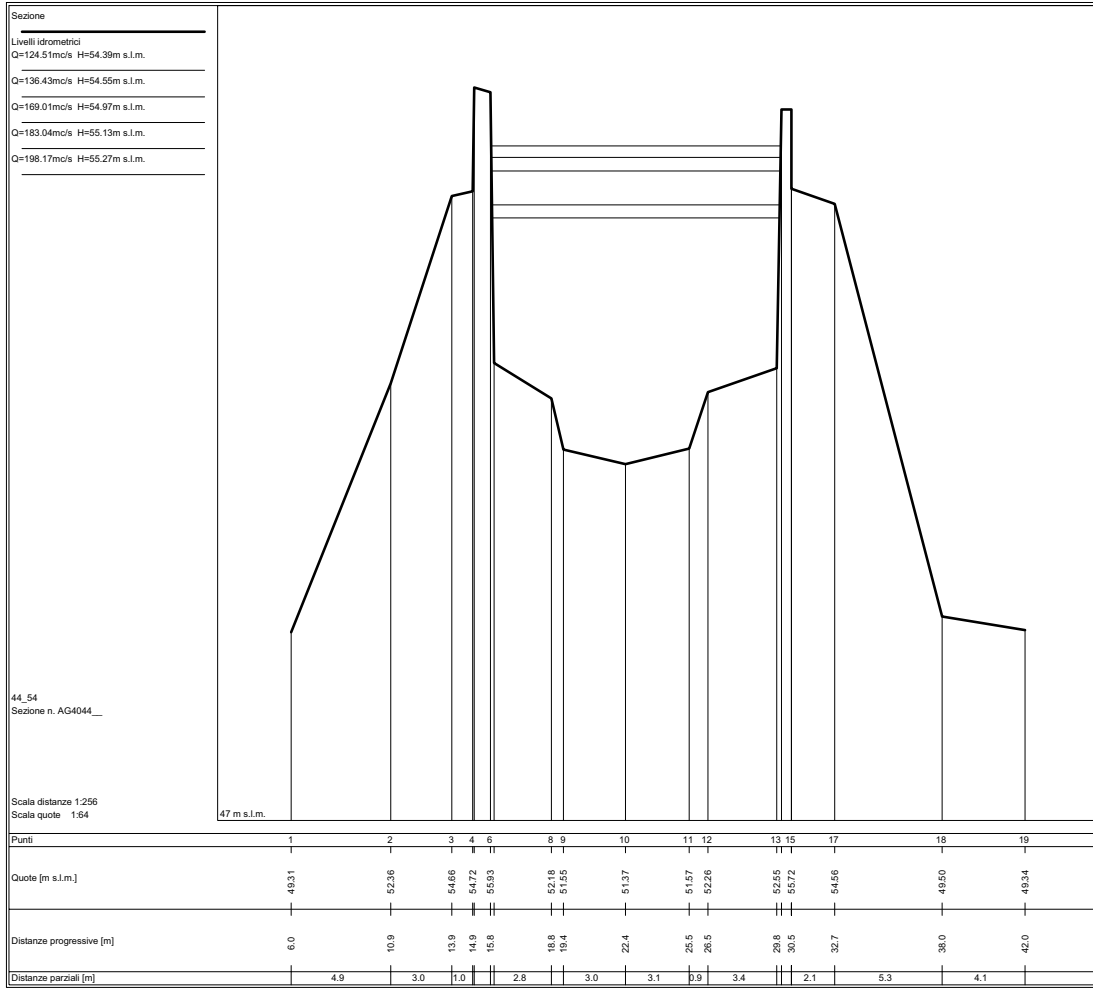
Sezione
 Livelli idrometrici
 Q=124.98mcs H=55.86m s.l.m.
 Q=136.77mcs H=55.99m s.l.m.
 Q=169.48mcs H=56.36m s.l.m.
 Q=183.25mcs H=56.51m s.l.m.
 Q=197.75mcs H=56.66m s.l.m.

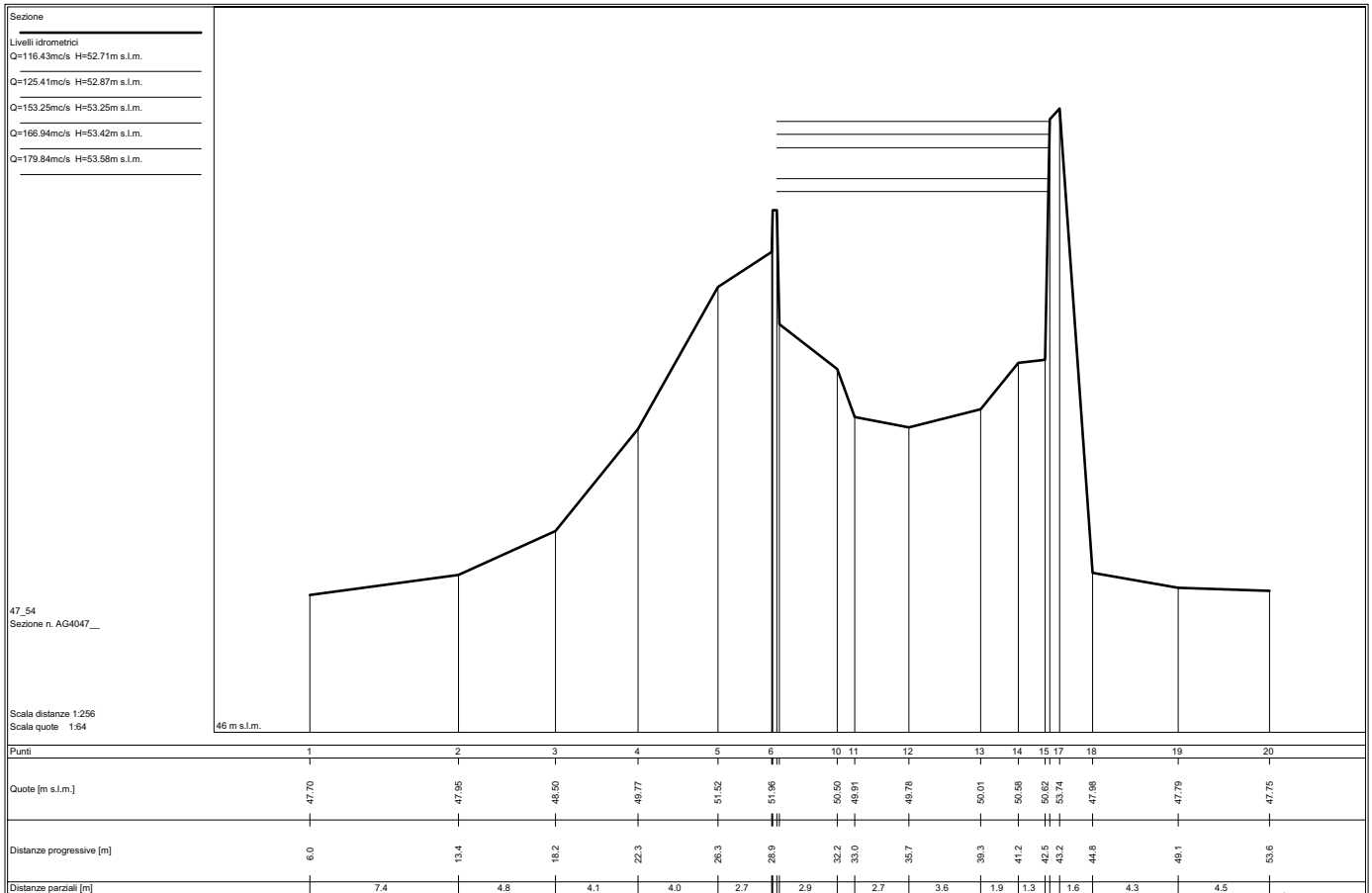
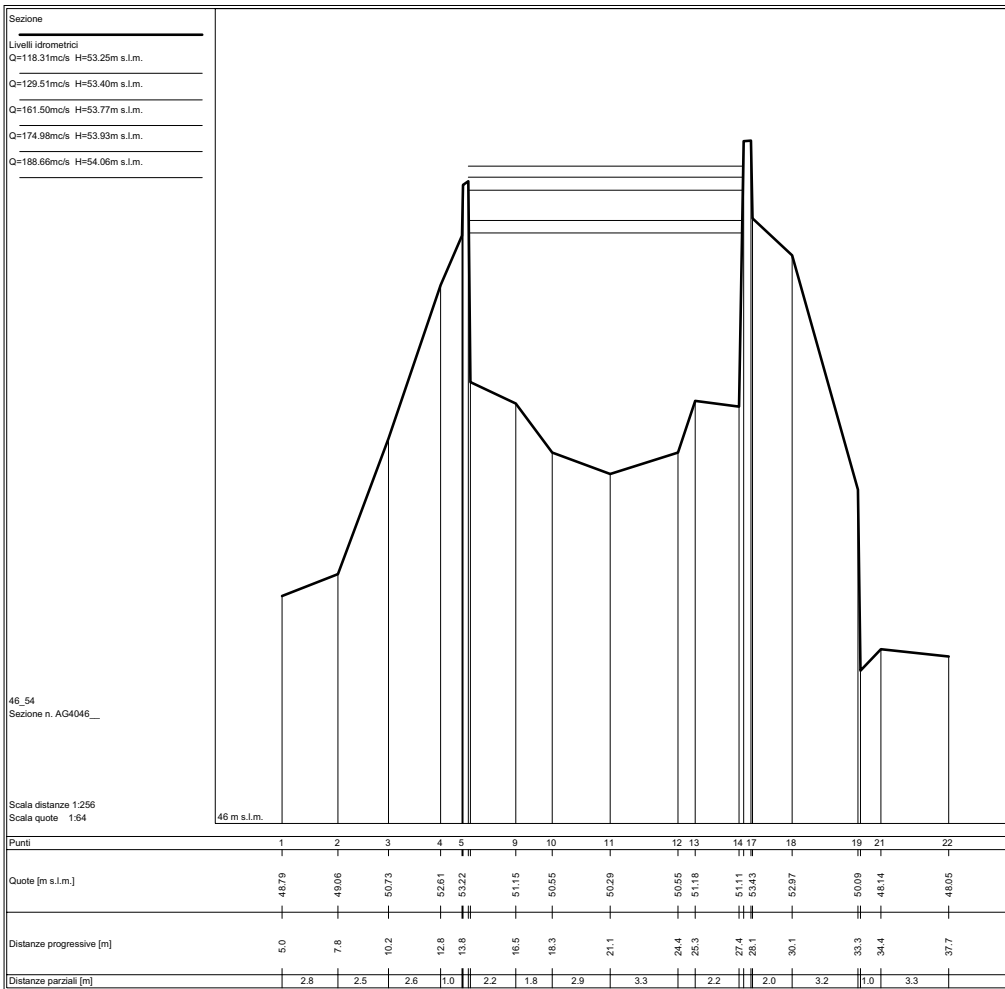


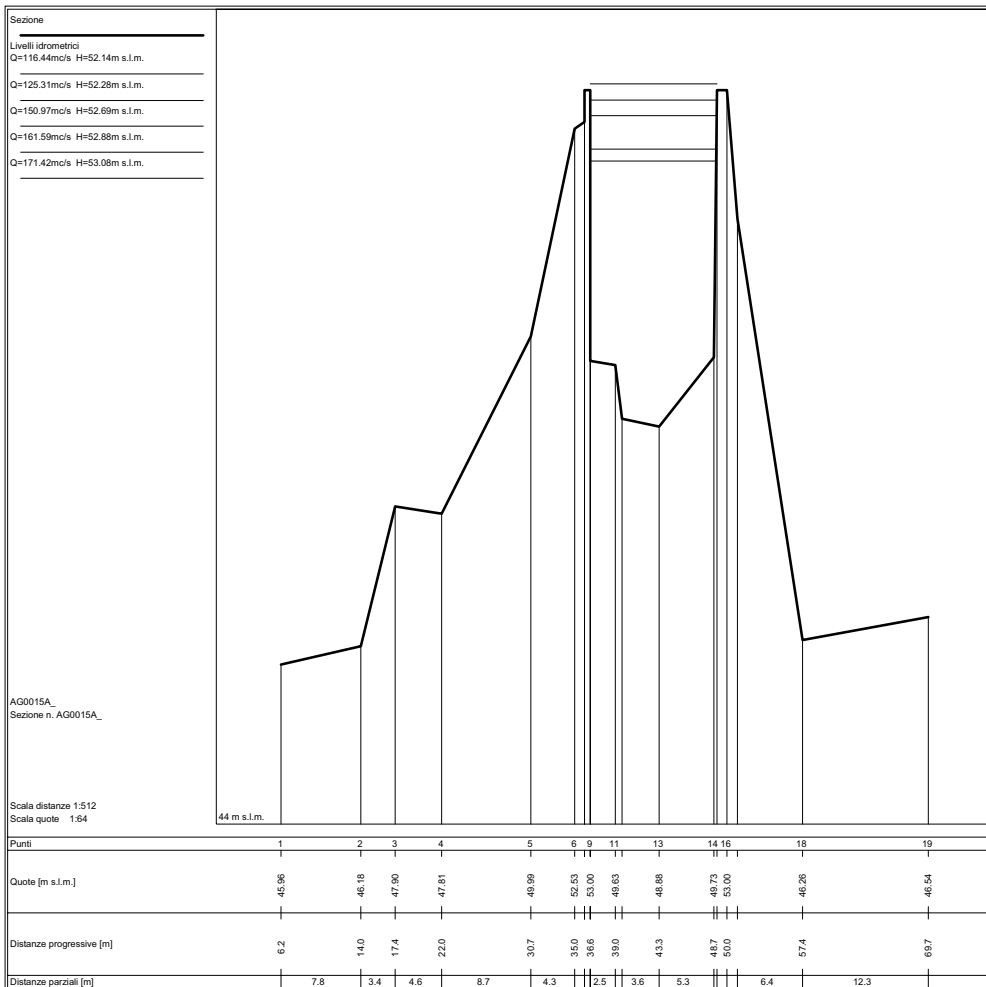
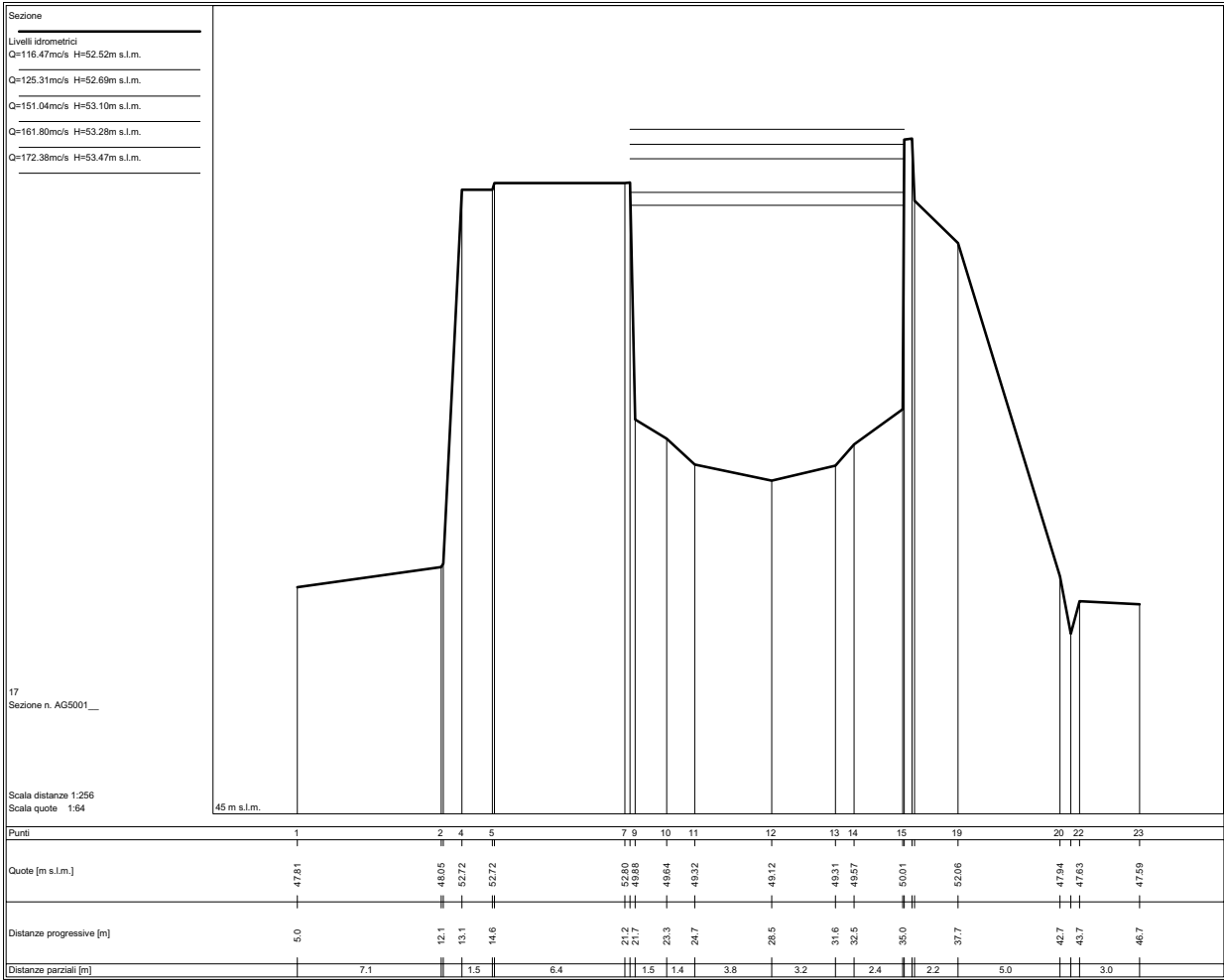
41_54
 Sezione n. AG4041
 Scala distanze 1:256
 Scala quote 1:54

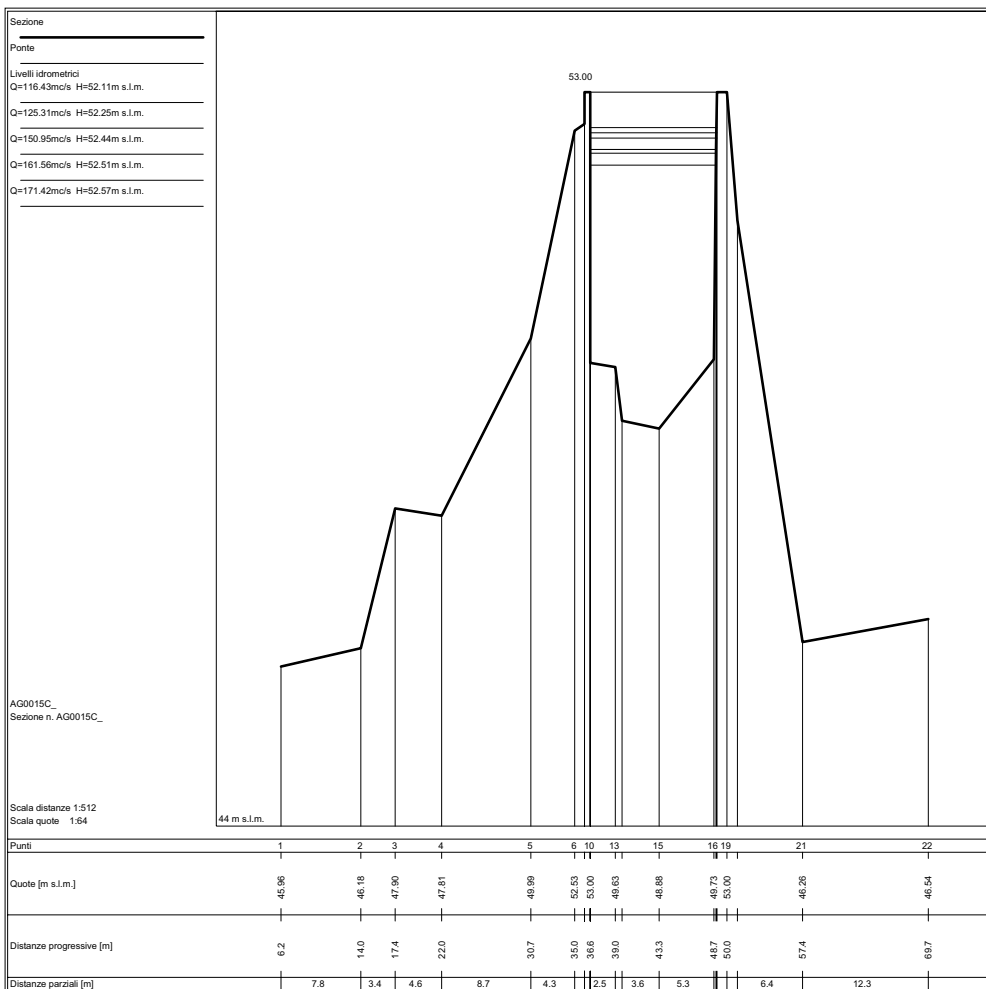
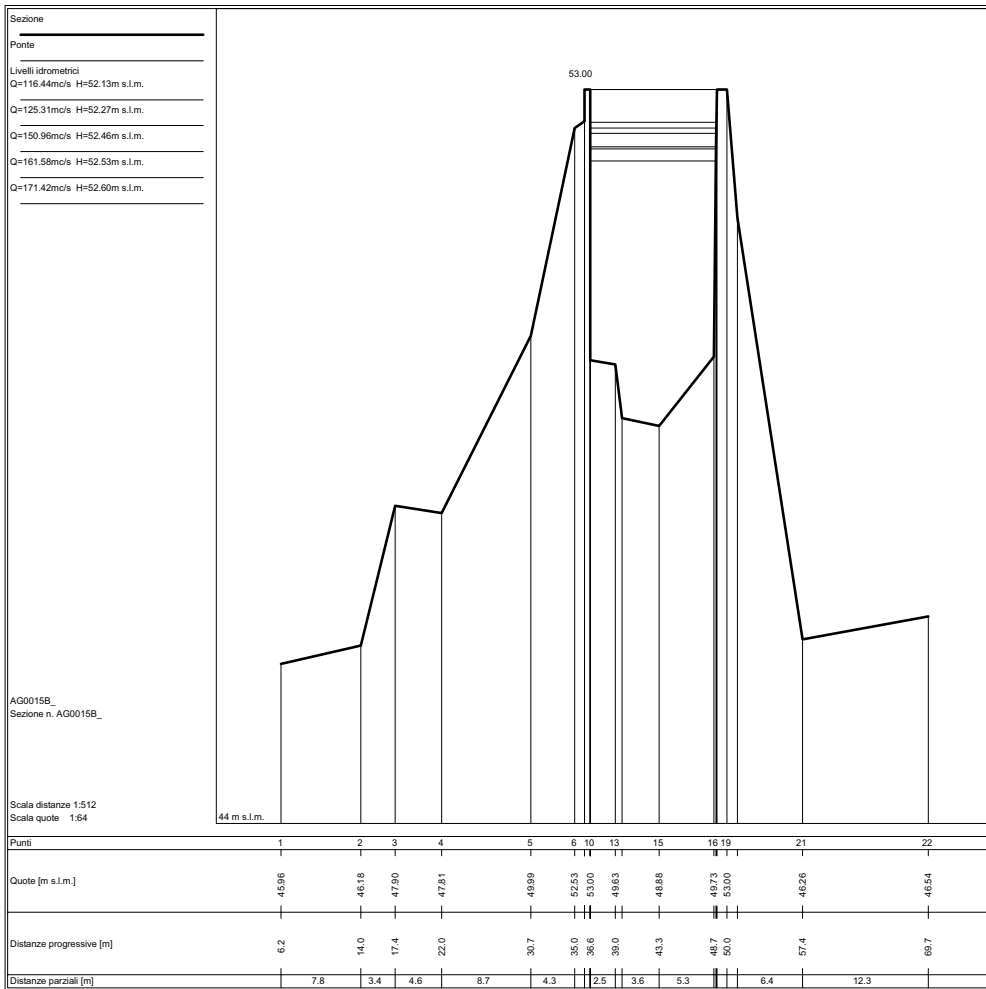
Punti	1	2	3	4	5	6	7	8	9	10	11	12	14	16	17	19	20
Quote [m s.l.m.]	52.21	53.87	54.63	57.08	56.95	54.43	53.98	53.64	53.37	53.42	53.42	56.05	57.30	55.78	51.83	51.62	
Distanze progressive [m]	6.0	7.6	9.9	13.2	15.0	15.5	18.3	20.0	23.6	29.8	30.6	31.9	34.7	36.5	41.6		
Distanze parziali [m]	1.6	2.2	3.4	1.8	2.8	1.7	3.6	6.2	1.2	2.7	1.3	5.1					

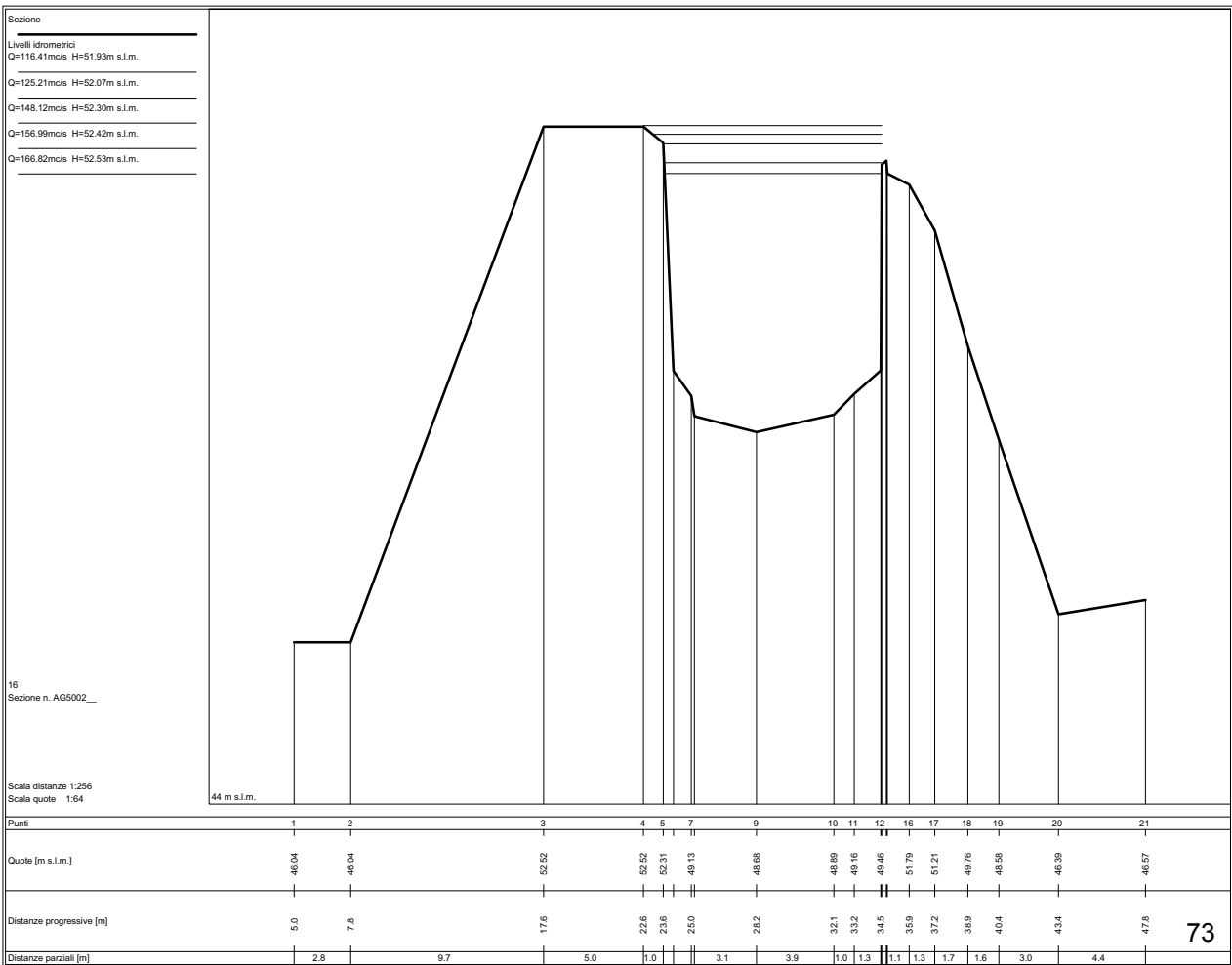
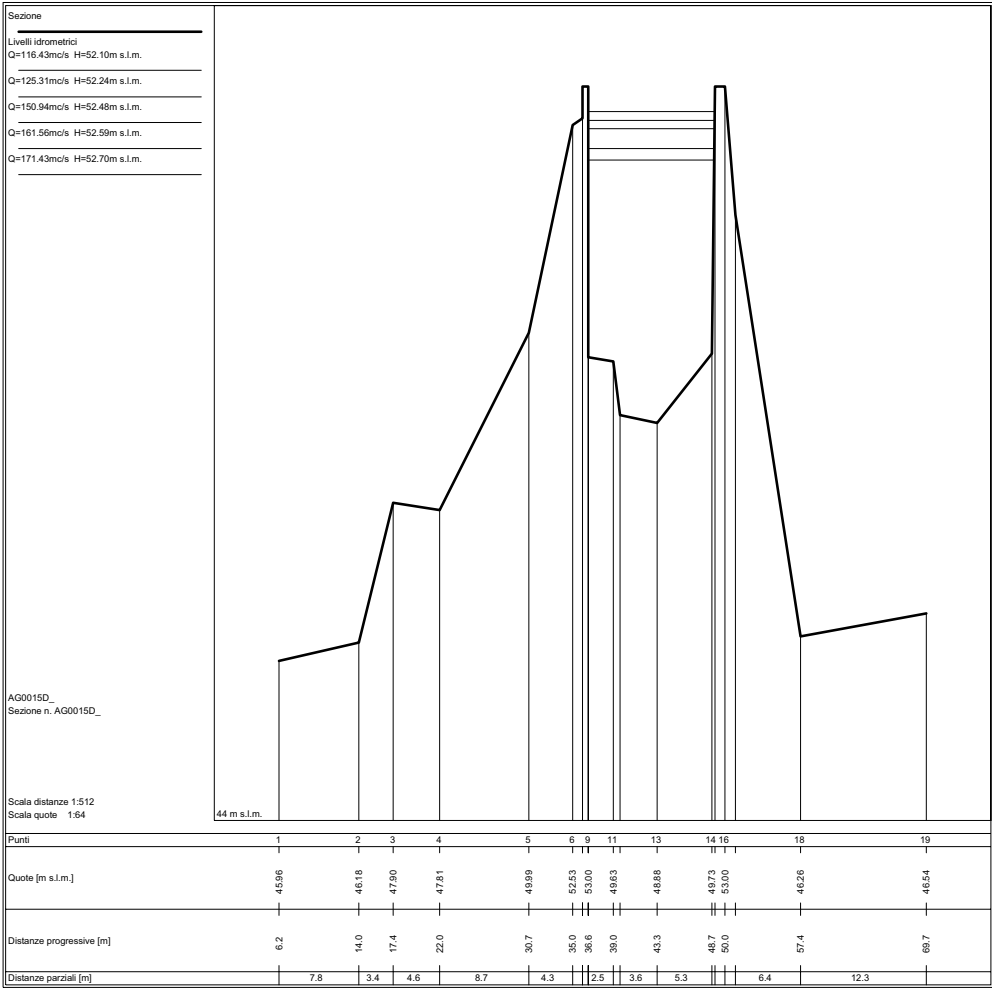


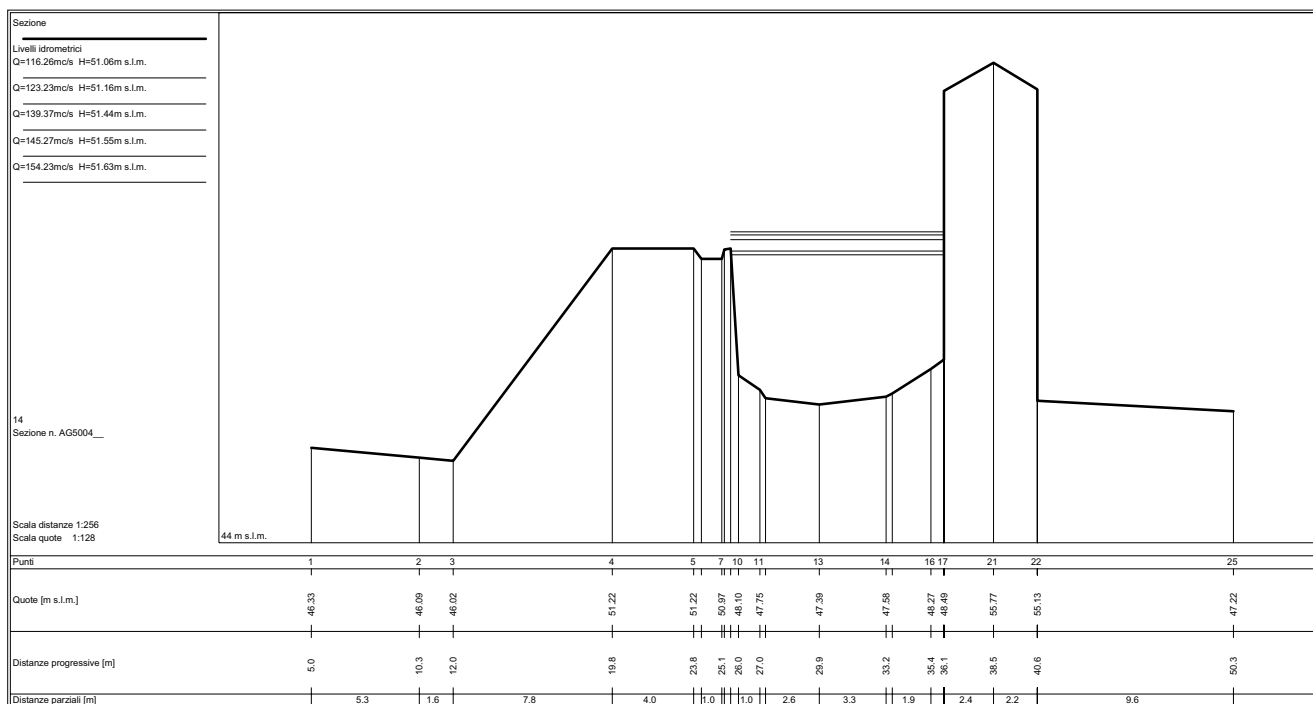
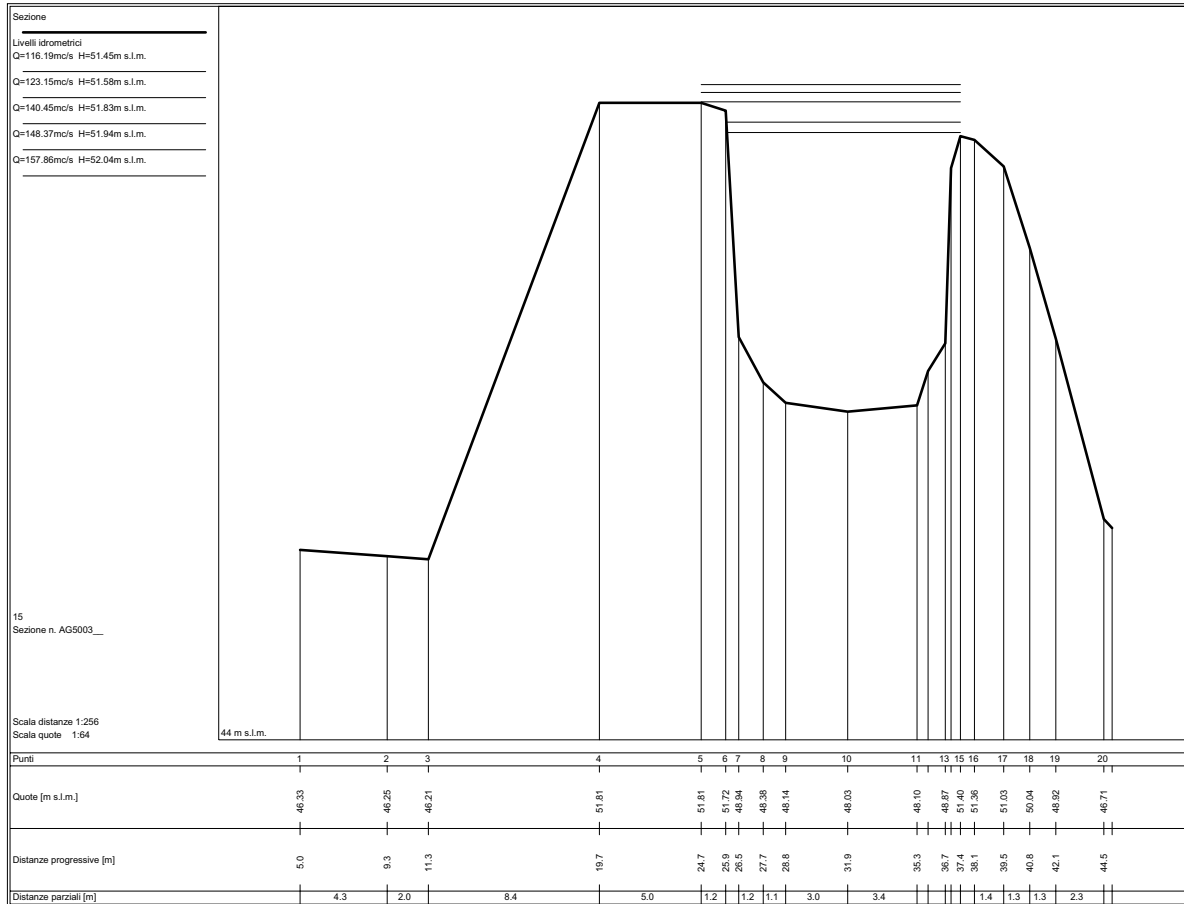


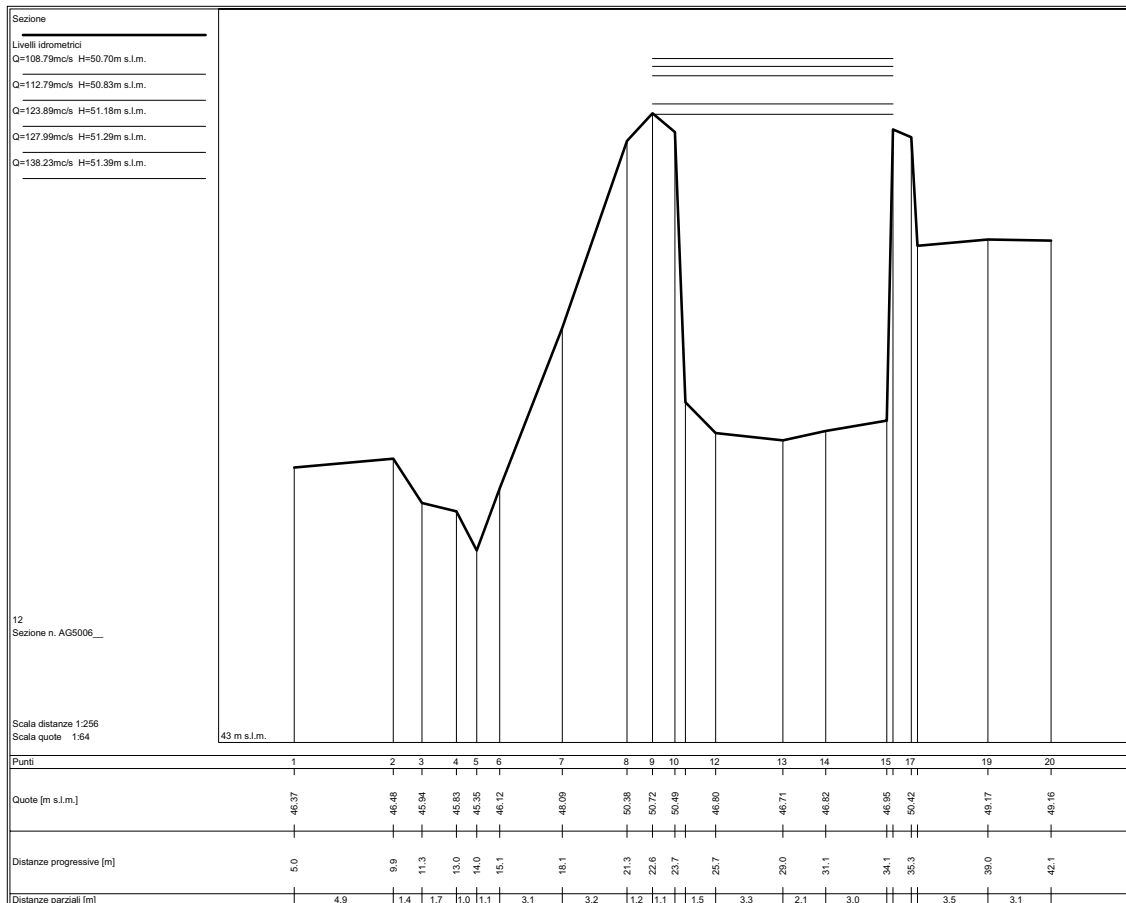
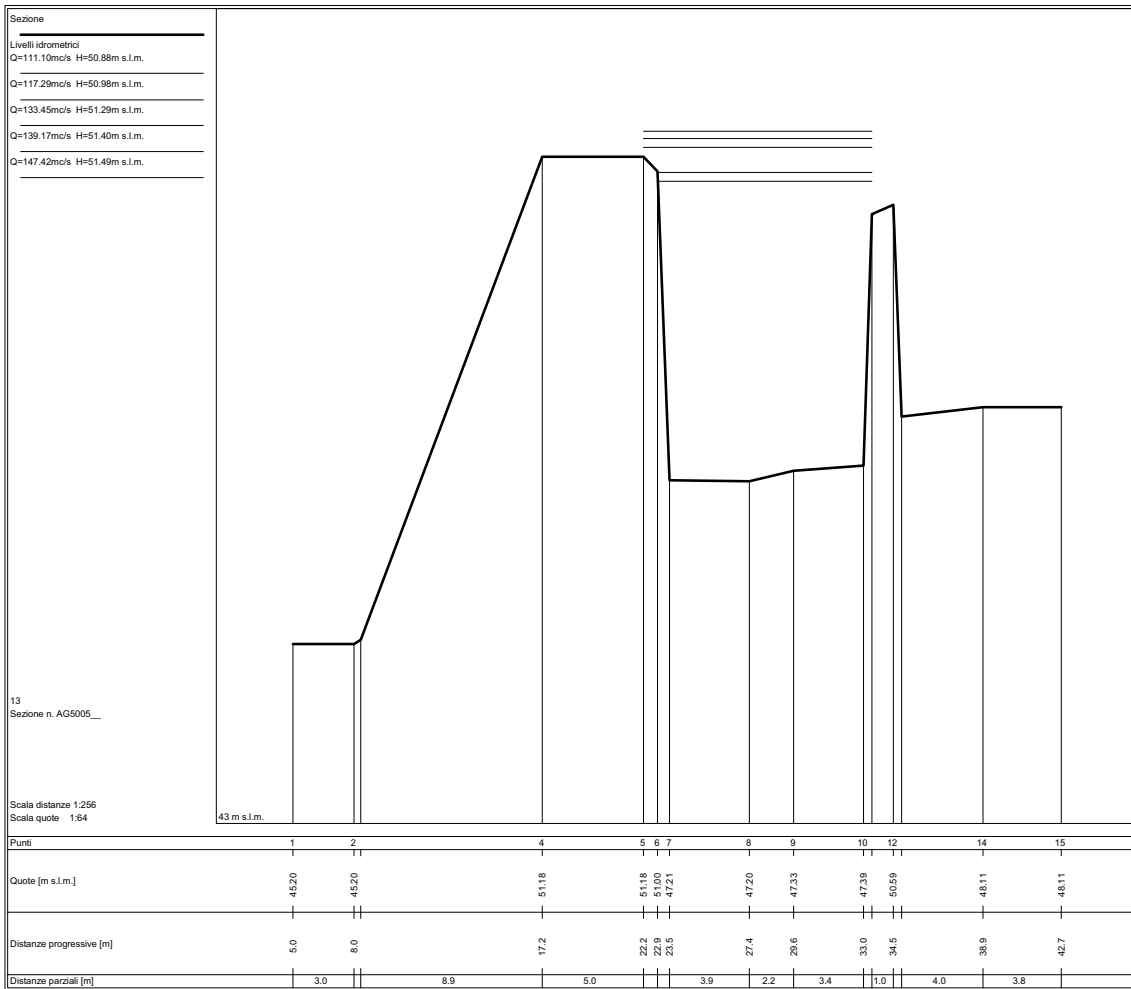


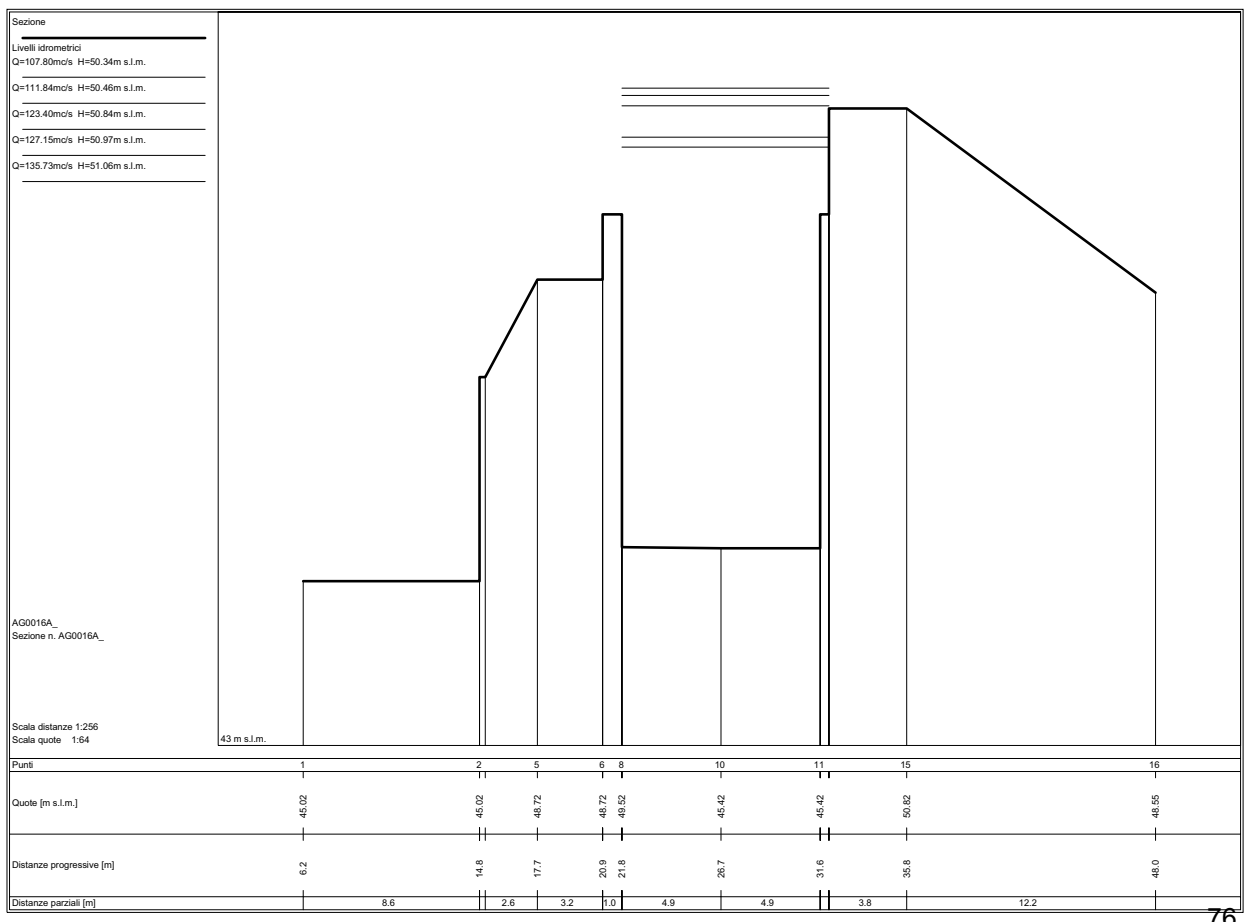
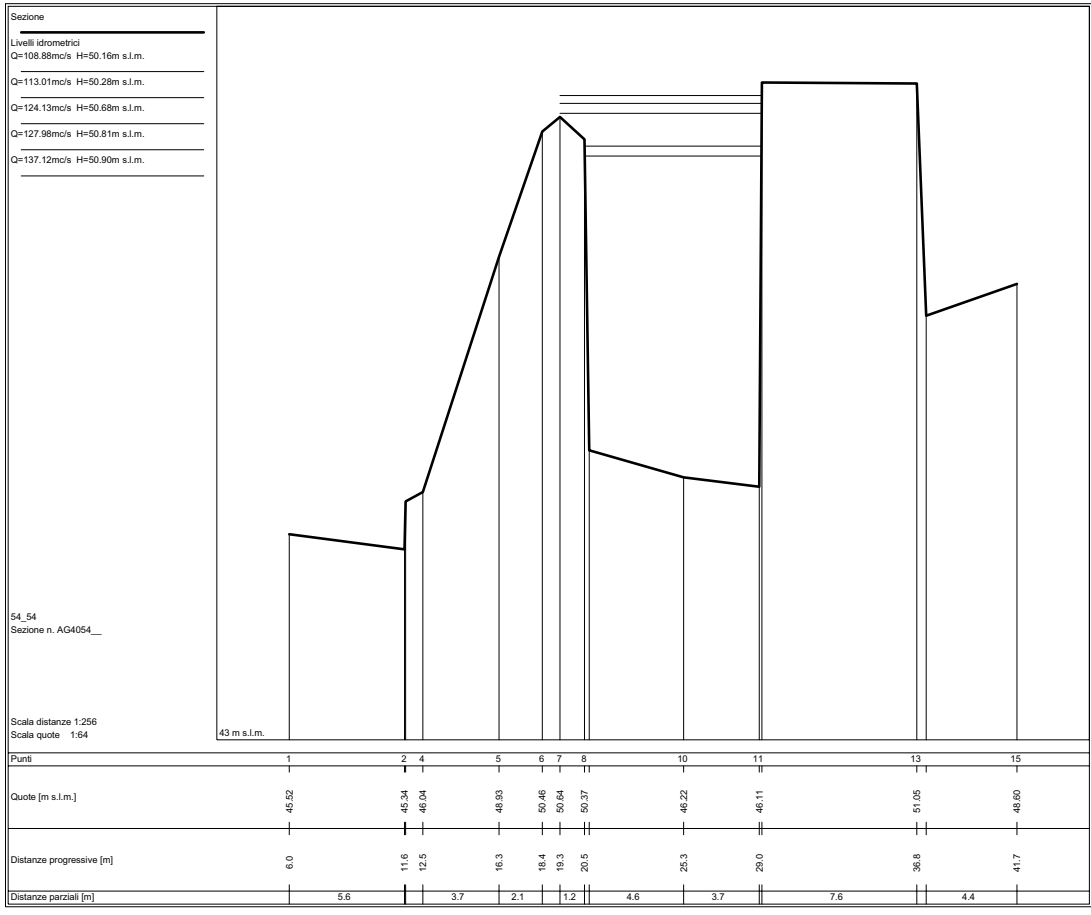


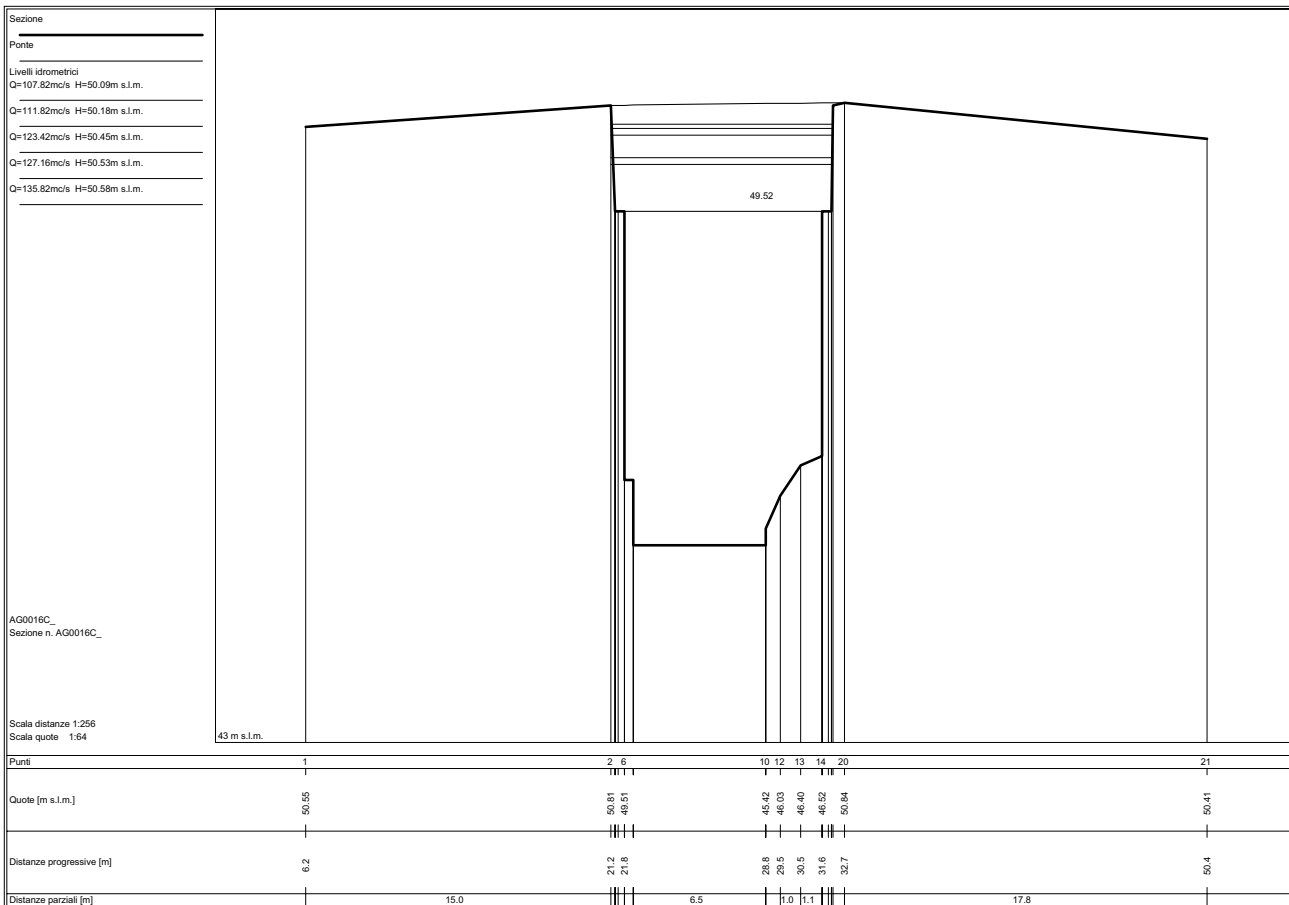
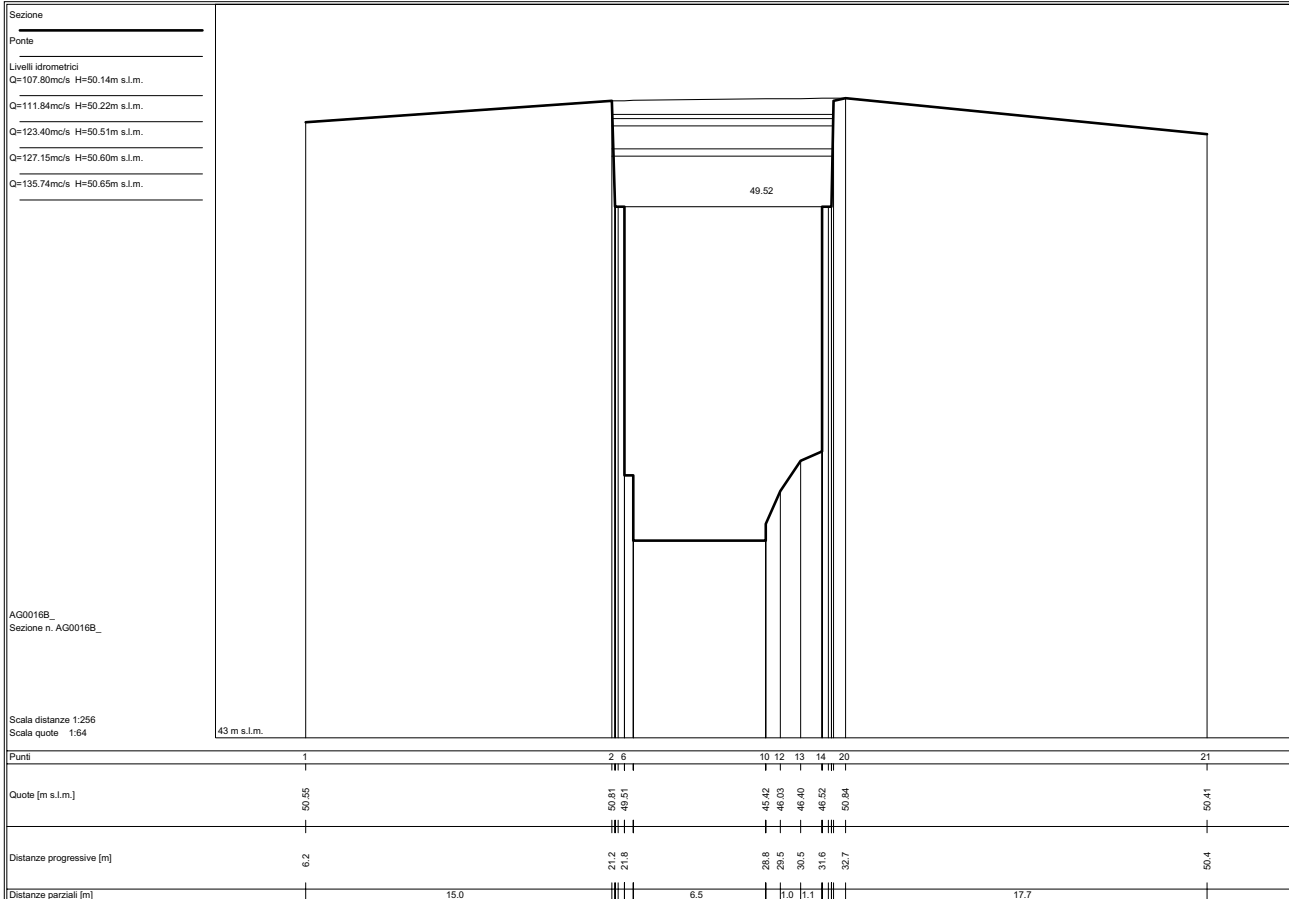


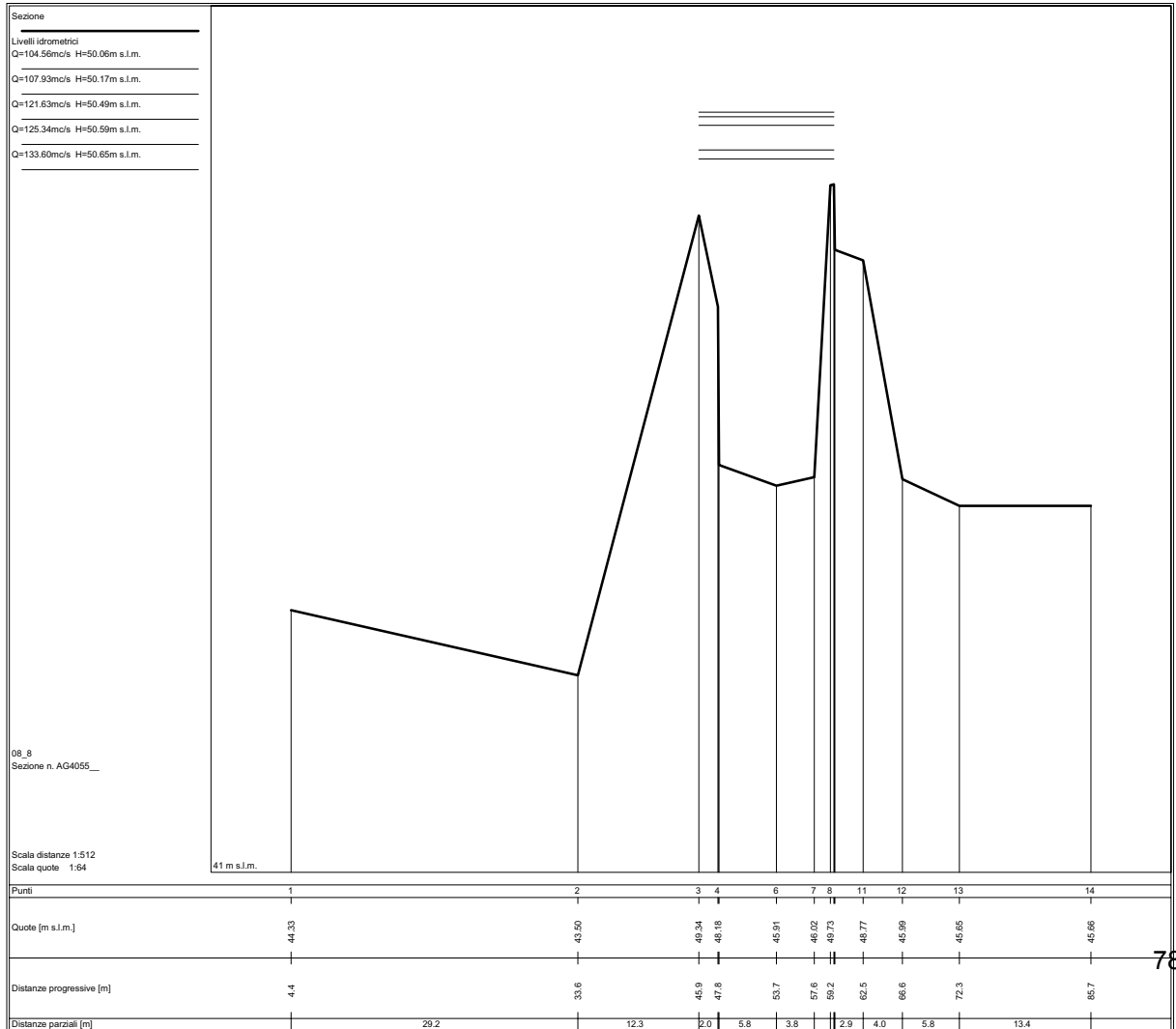
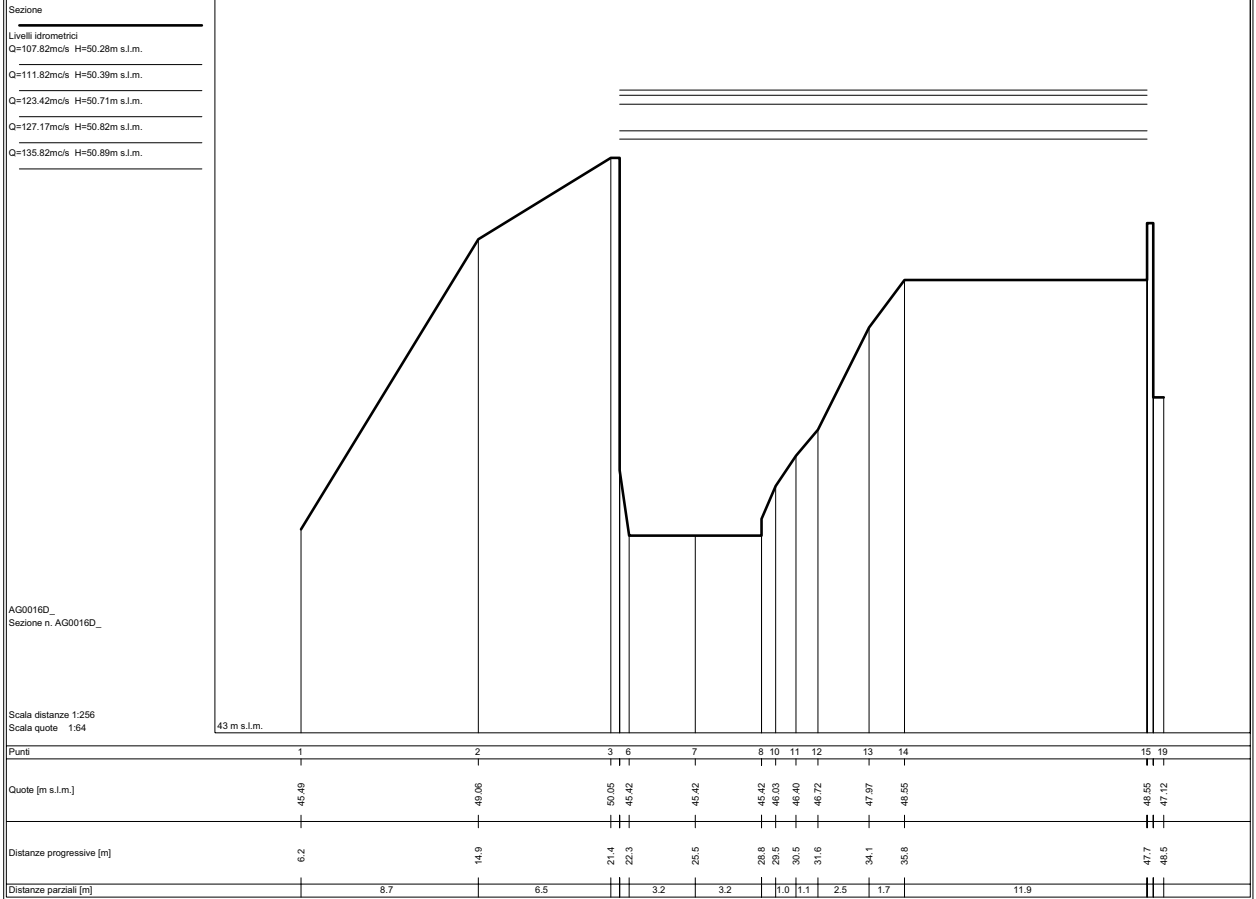


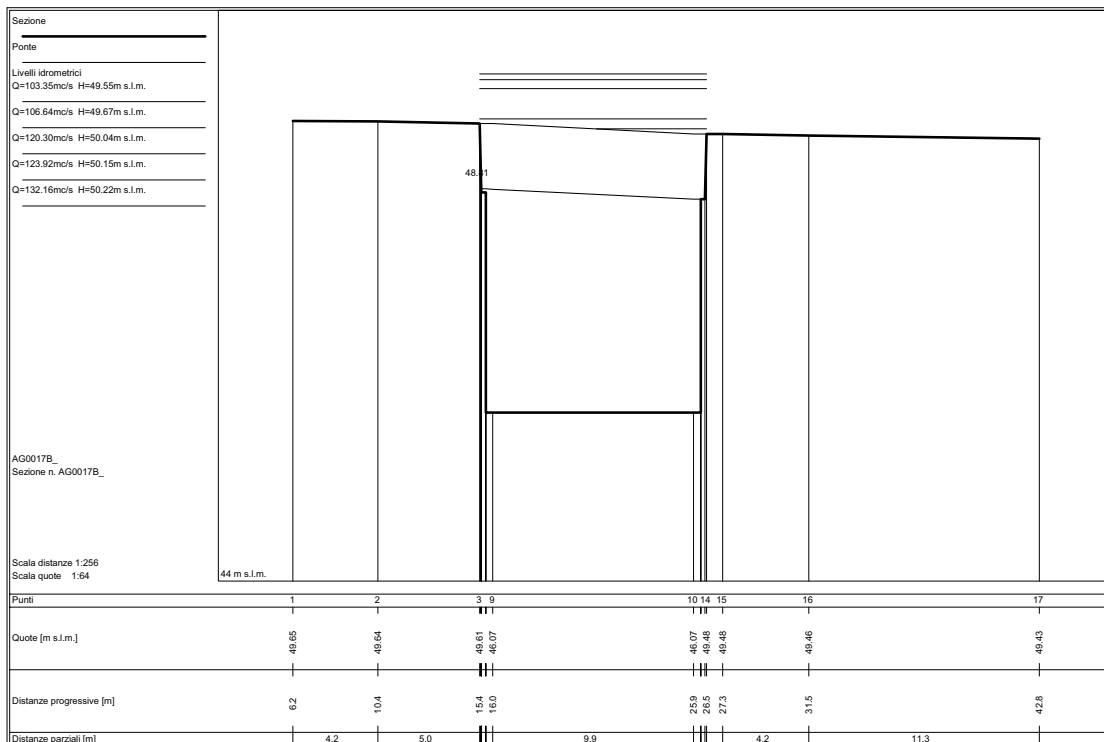
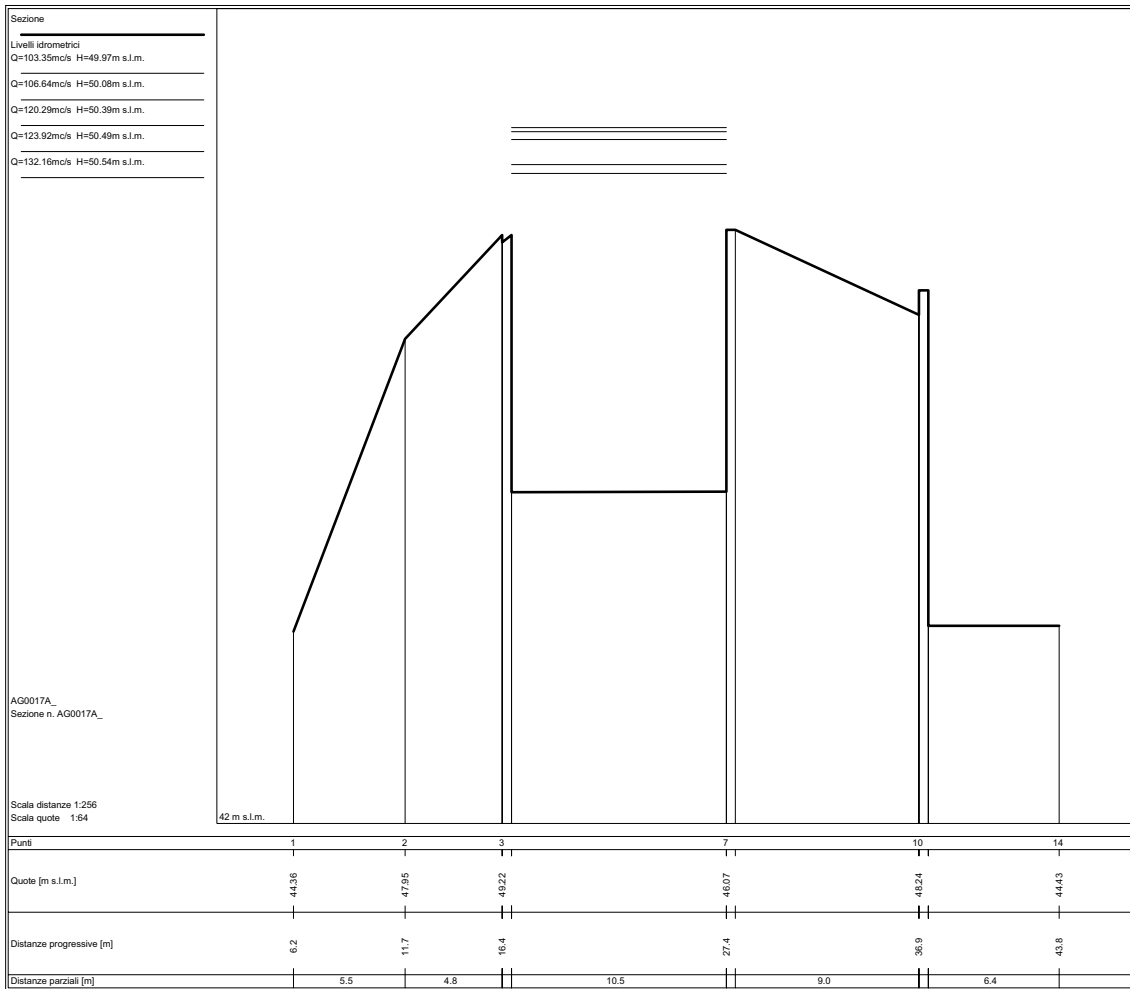


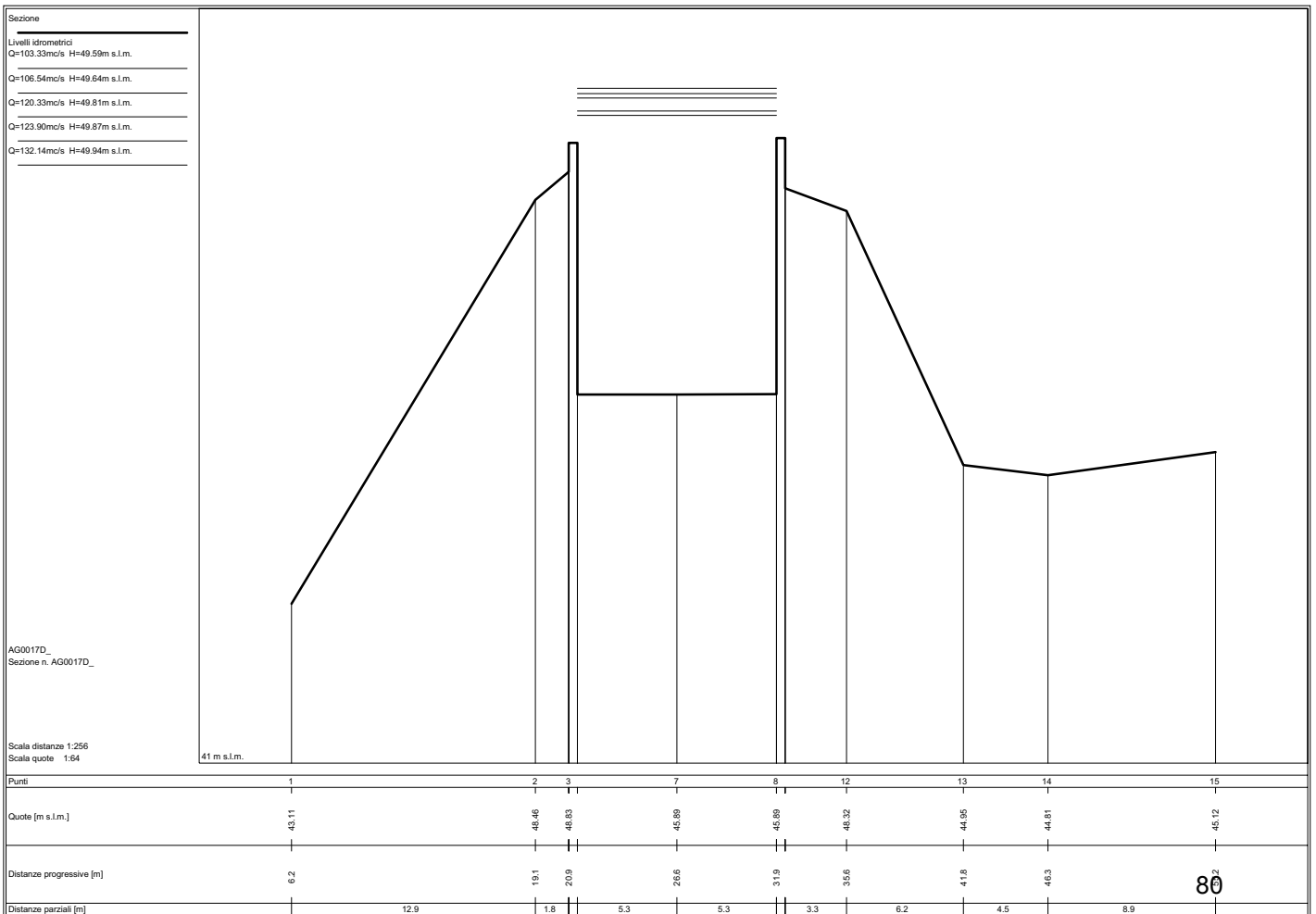
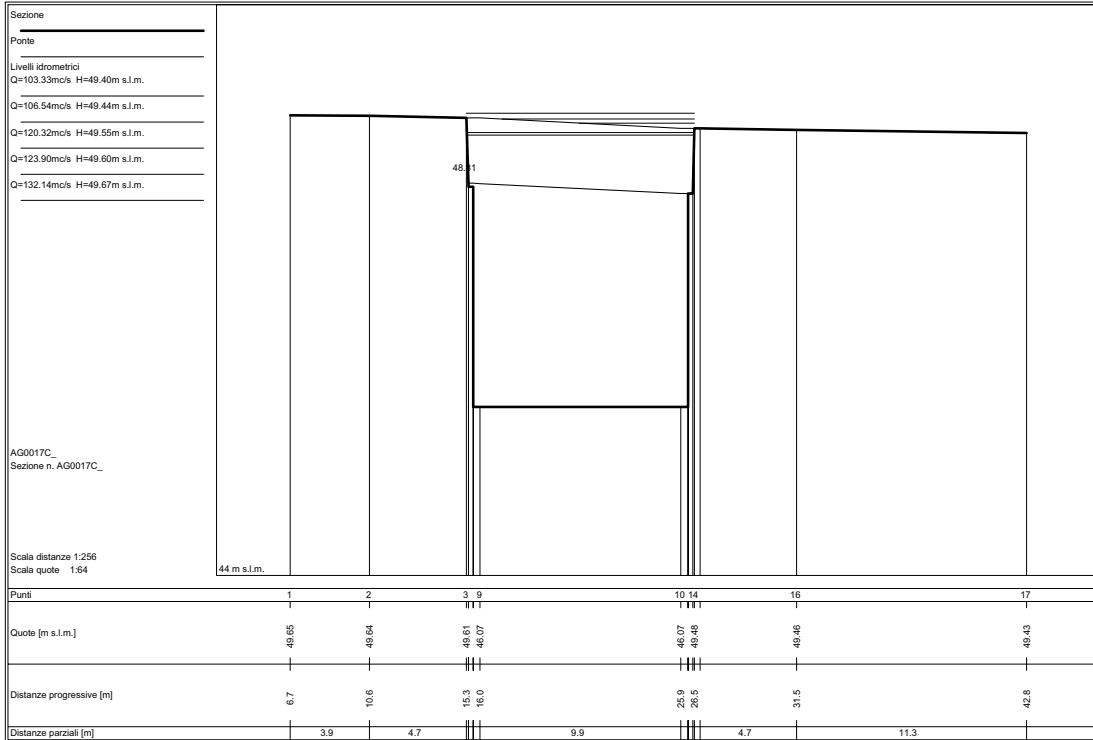


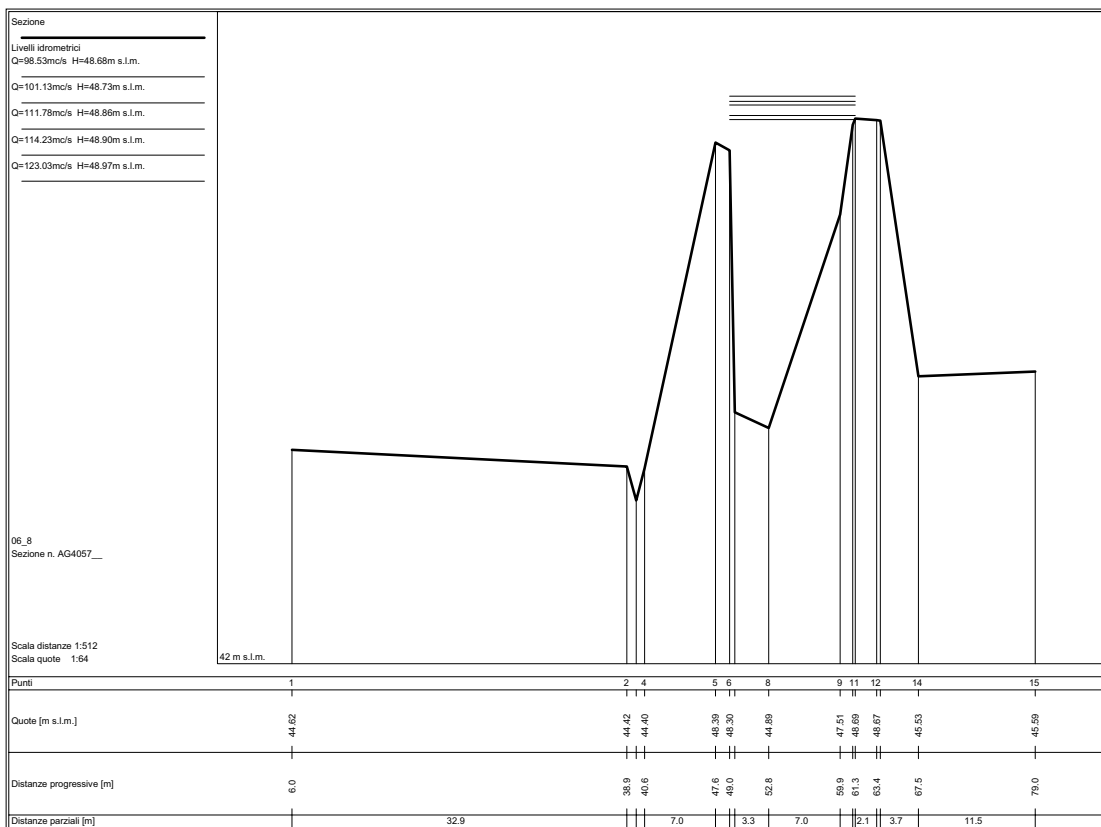
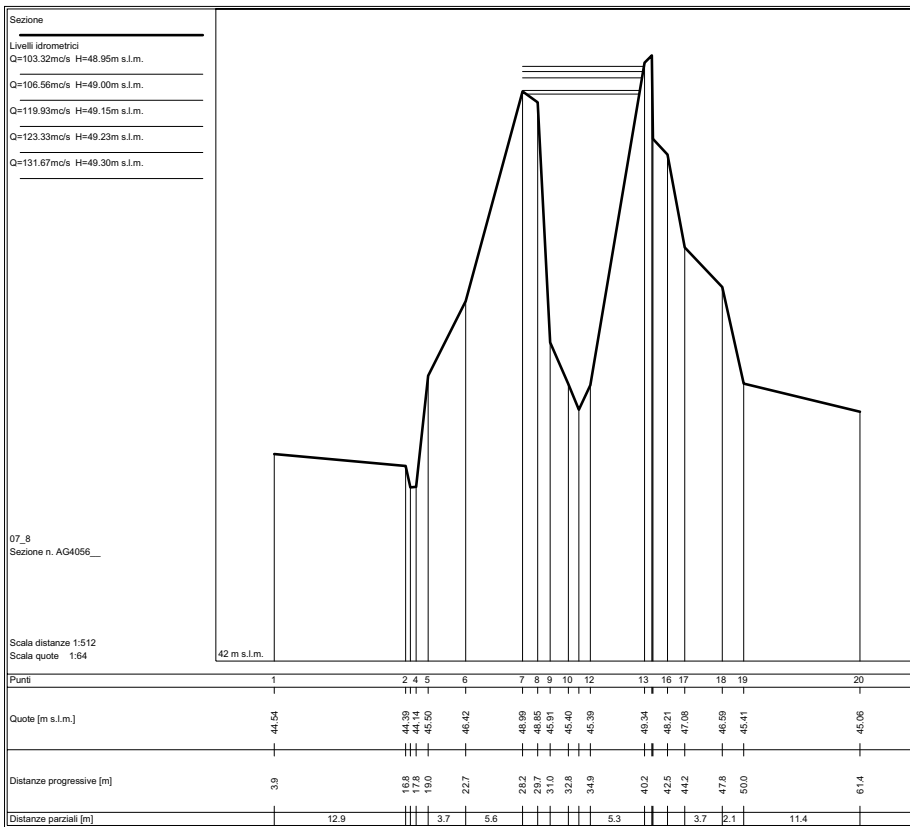


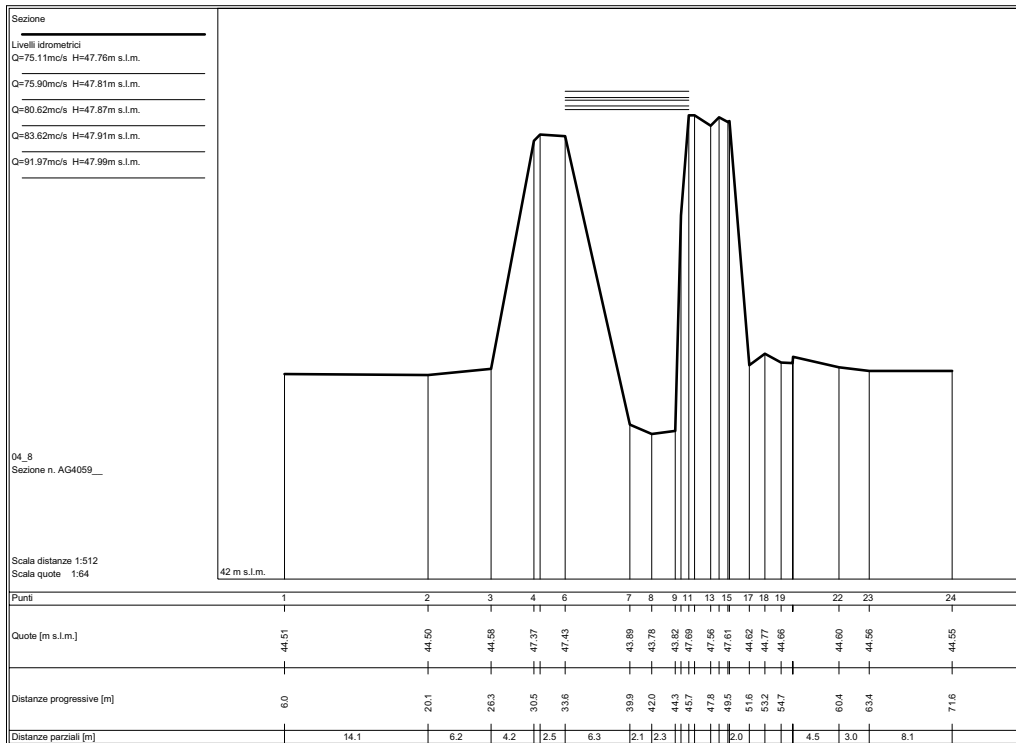
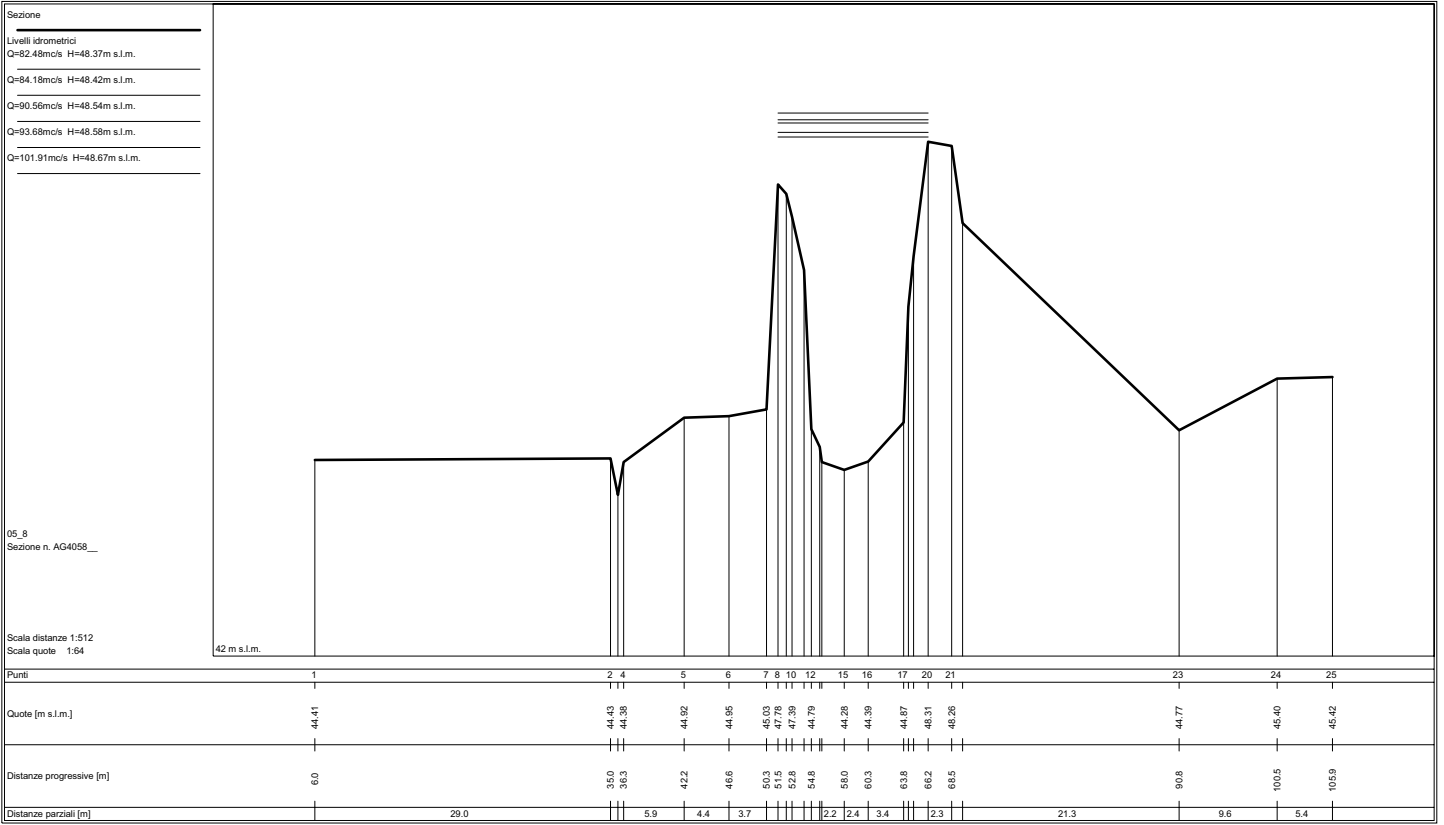


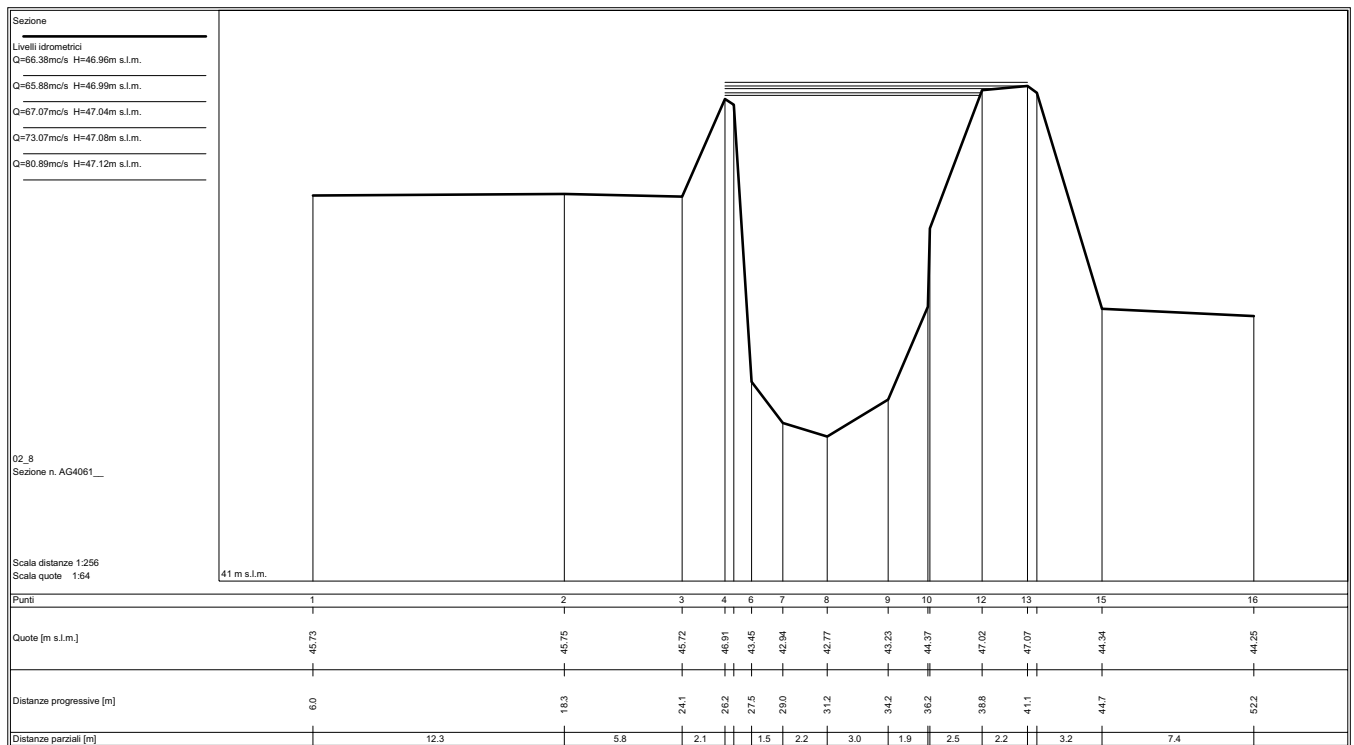
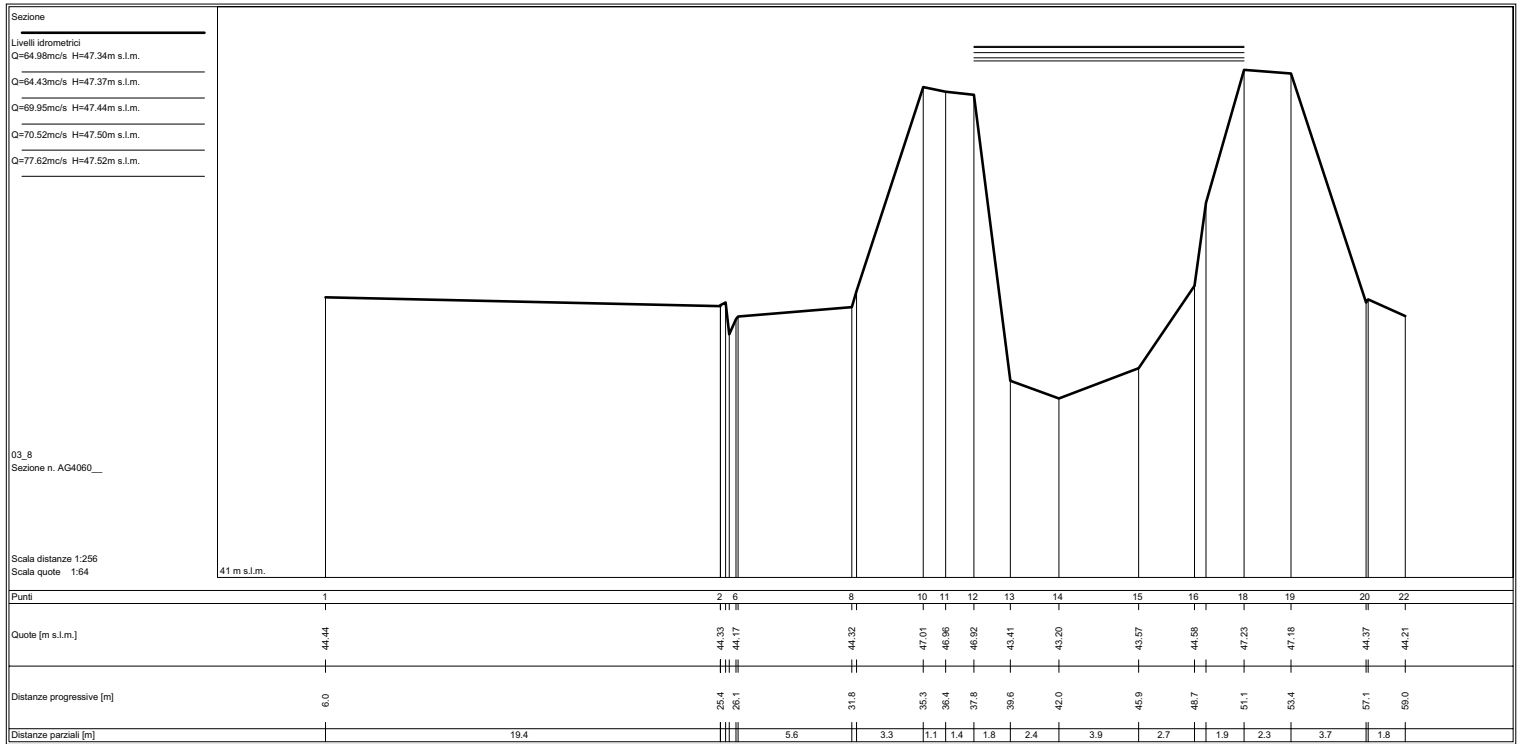


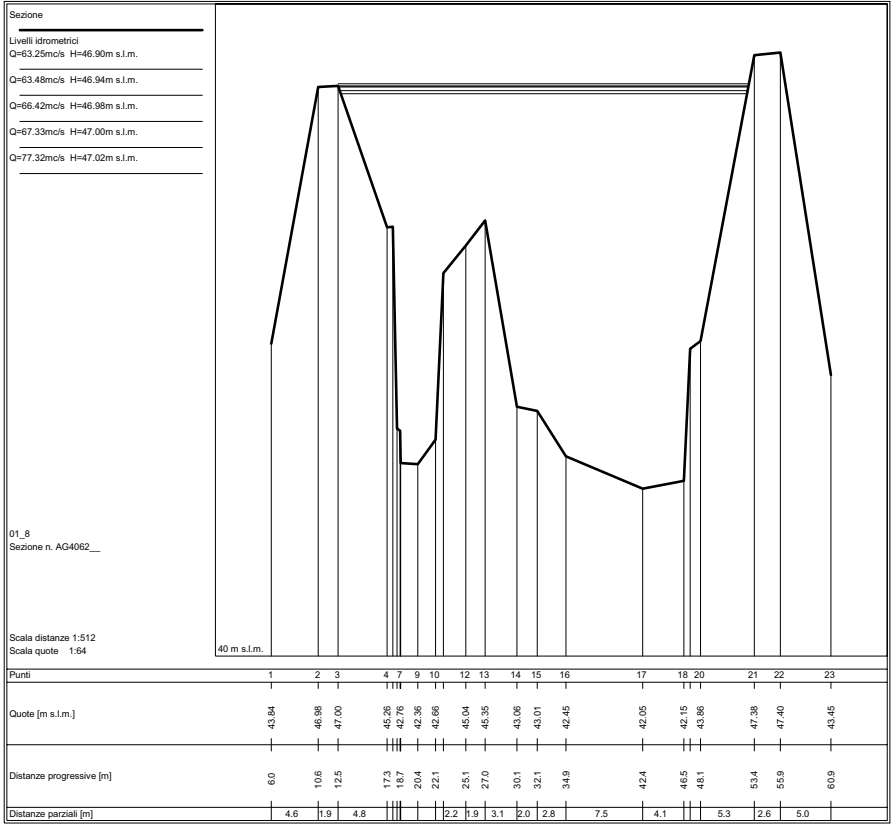




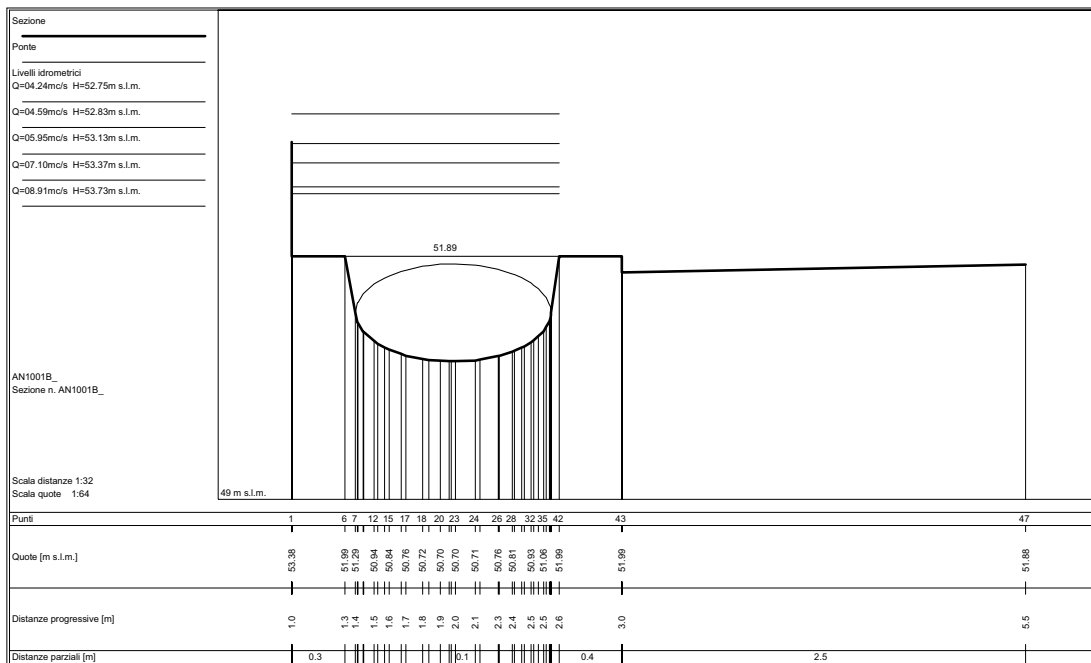
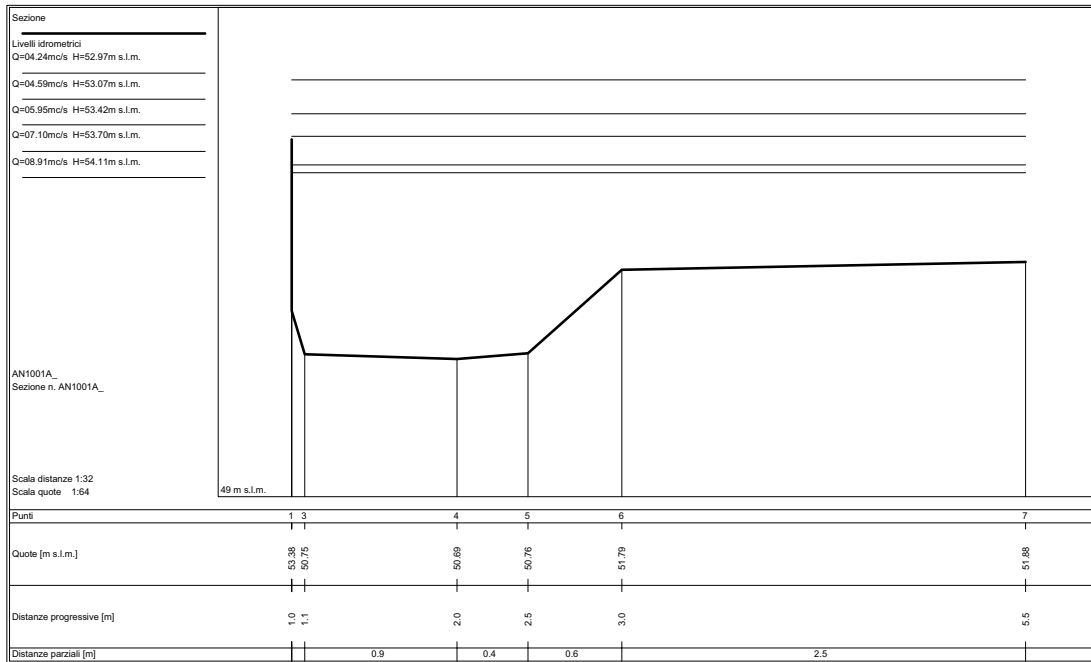




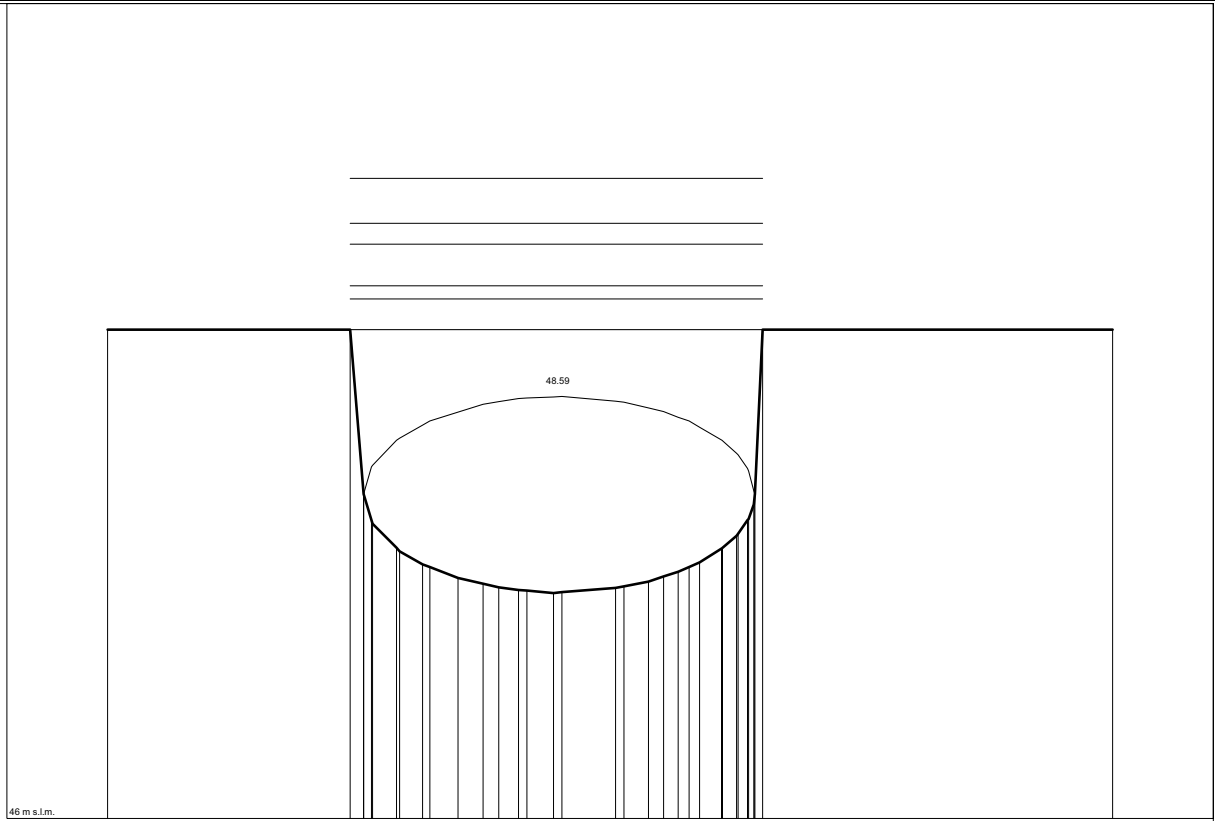




FOSSO AGNACCINO - Tronco 01
Sezioni e Livelli Idrometrici per i vari Tempi di Ritorno



Sezione
 Ponte
 Livelli idrometrici
 Q=04,36m³/s H=49,19m s.l.m.
 Q=04,76m³/s H=49,27m s.l.m.
 Q=06,34m³/s H=49,52m s.l.m.
 Q=07,56m³/s H=49,65m s.l.m.
 Q=09,67m³/s H=49,93m s.l.m.

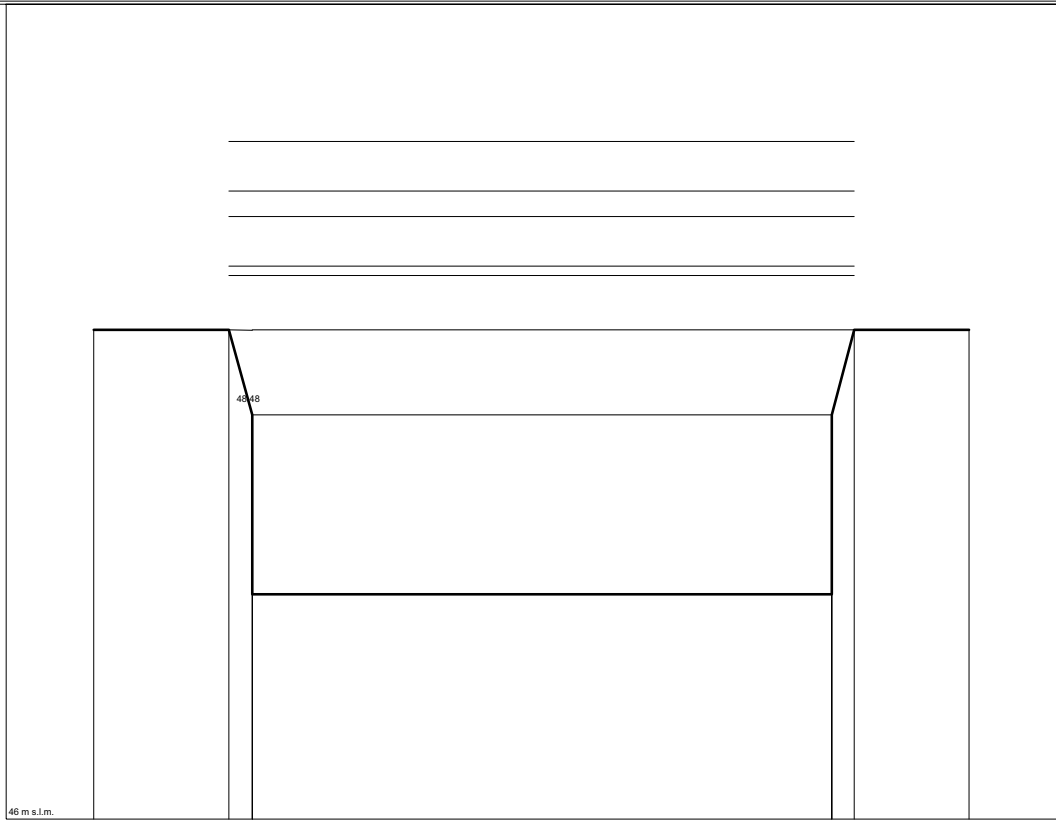


AN1002
 Sezione n. AN1002

Scala distanze 1:16
 Scala quote 1:32

Punti	1	2	3	7	9	11	12	13	14	16	18	20	21	22	24	25	27	31	34
Quote [m s.l.m.]	49,00	49,00	47,99	47,86	47,56	47,48	47,44	47,42	47,40	47,38	47,41	47,45	47,48	47,51	47,57	47,66	47,74	47,93	49,00
Distanze progressive [m]	1,9	2,6	2,6	2,7	2,8	2,9	3,0	3,1	3,1	3,2	3,4	3,5	3,6	3,6	3,7	3,7	3,8	3,8	4,9
Distanze parziali [m]		0,7	0,1	0,1	0,1	0,1	0,1	0,1	0,1	0,2	0,1	0,1	0,1	0,1	0,1	0,1	0,1	0,1	1,1

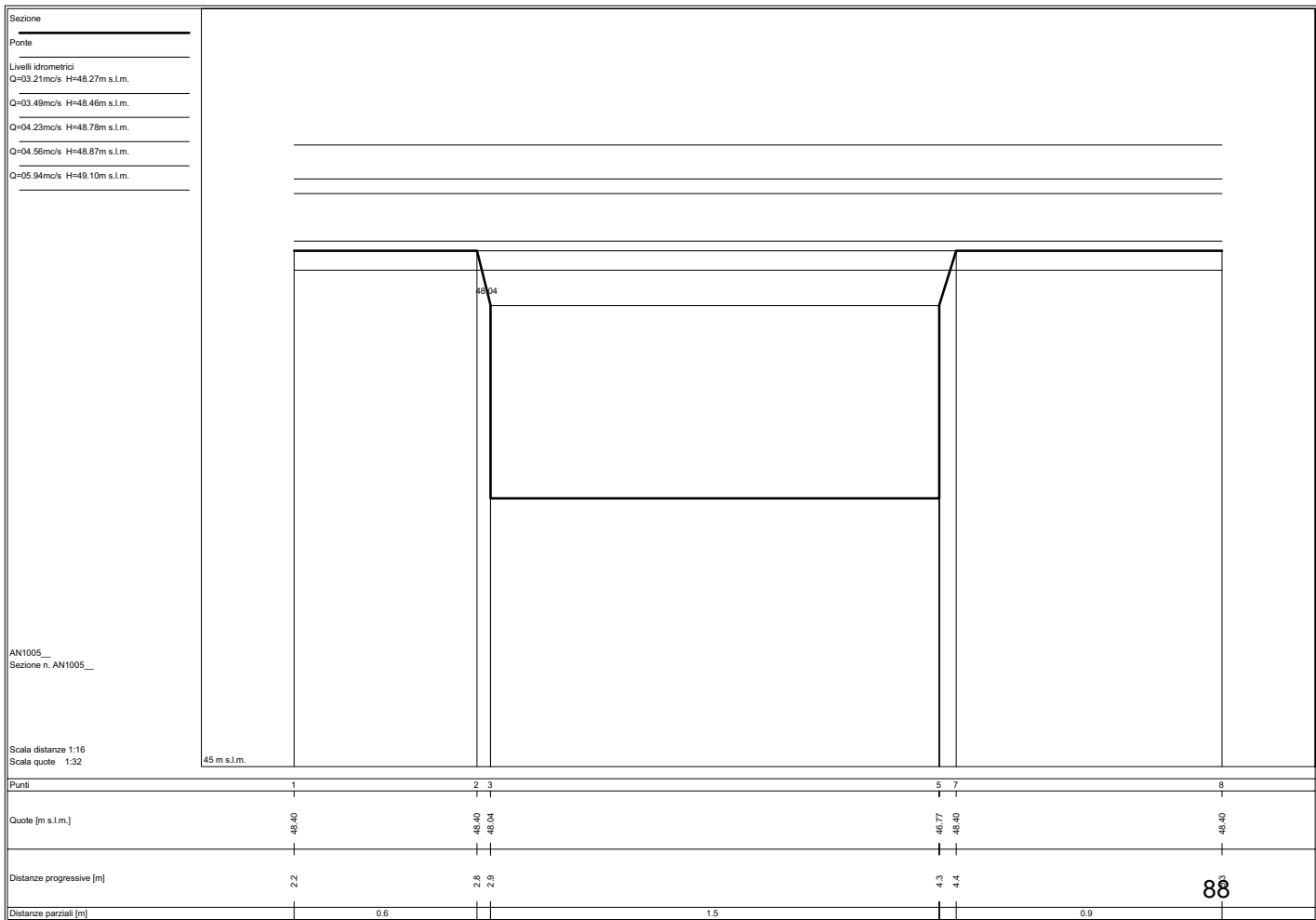

Sezione
 Ponte
 Livelli idrometrici
 Q=04,25m³/s H=49,34m s.l.m.
 Q=04,65m³/s H=49,39m s.l.m.
 Q=06,21m³/s H=49,69m s.l.m.
 Q=07,41m³/s H=49,85m s.l.m.
 Q=09,51m³/s H=50,16m s.l.m.


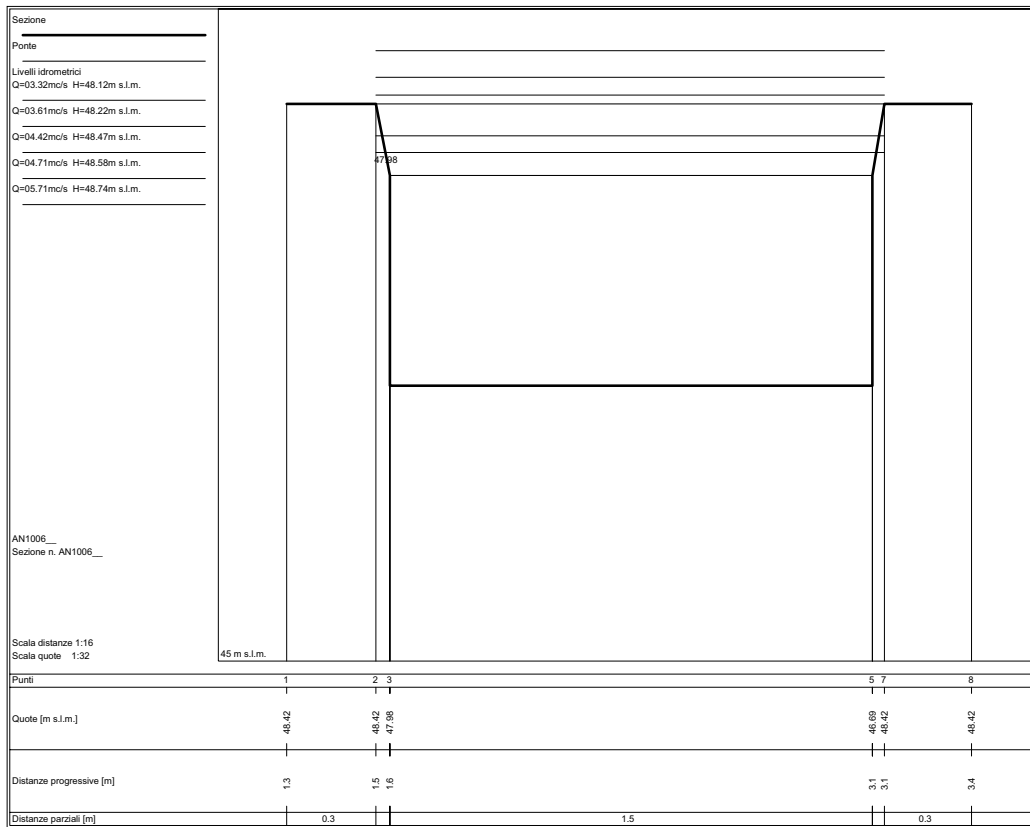


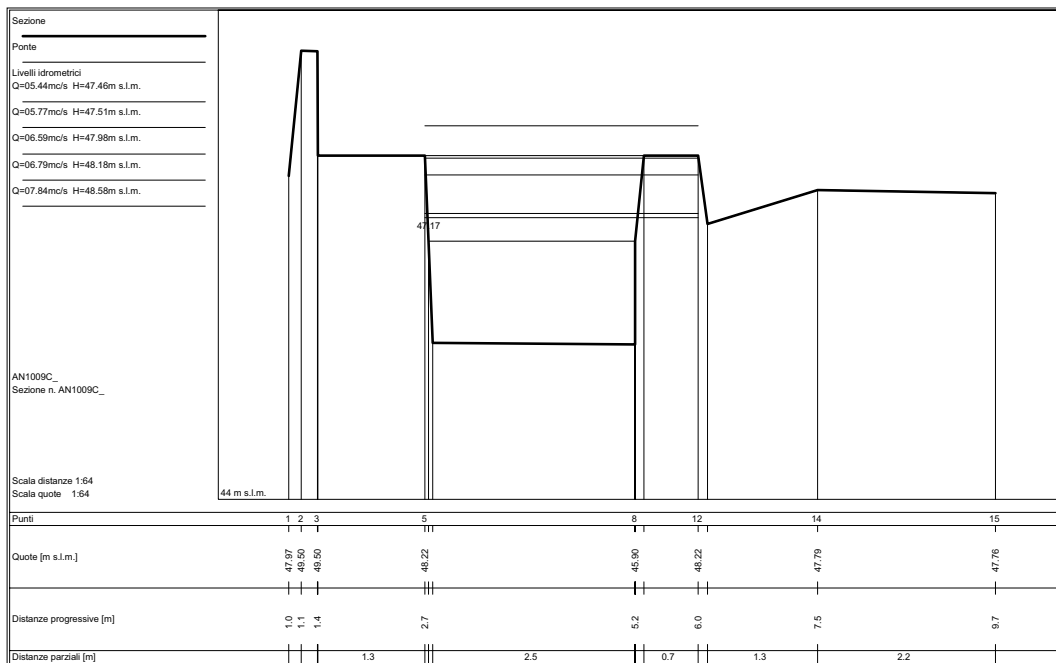

AN1003
 Sezione n. AN1003

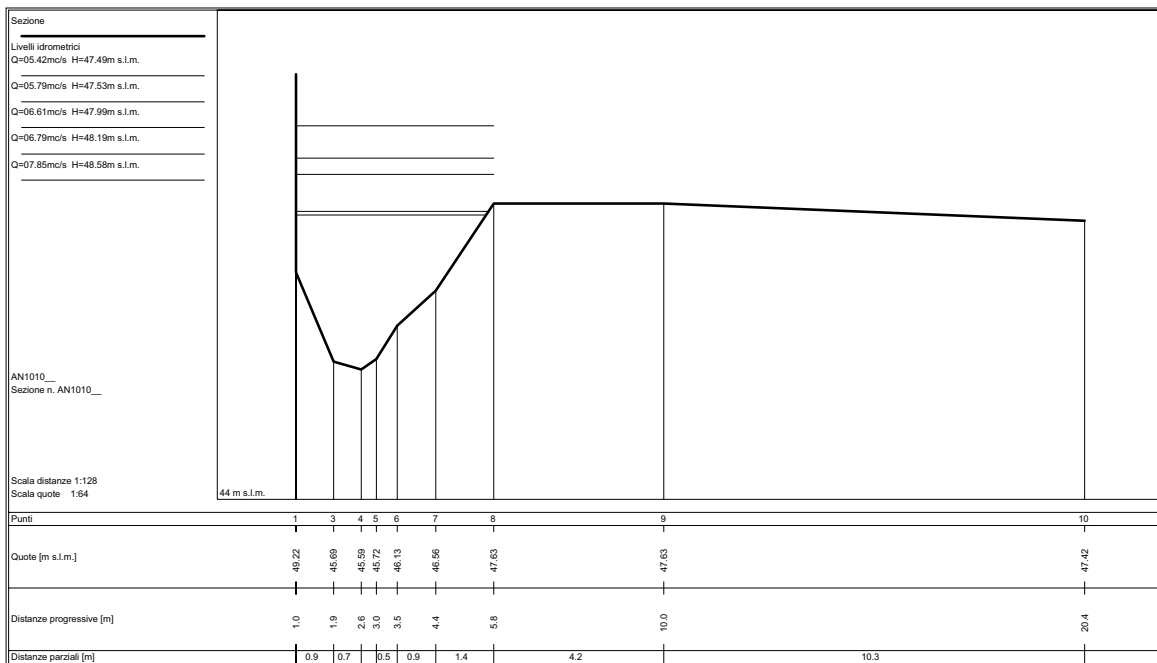
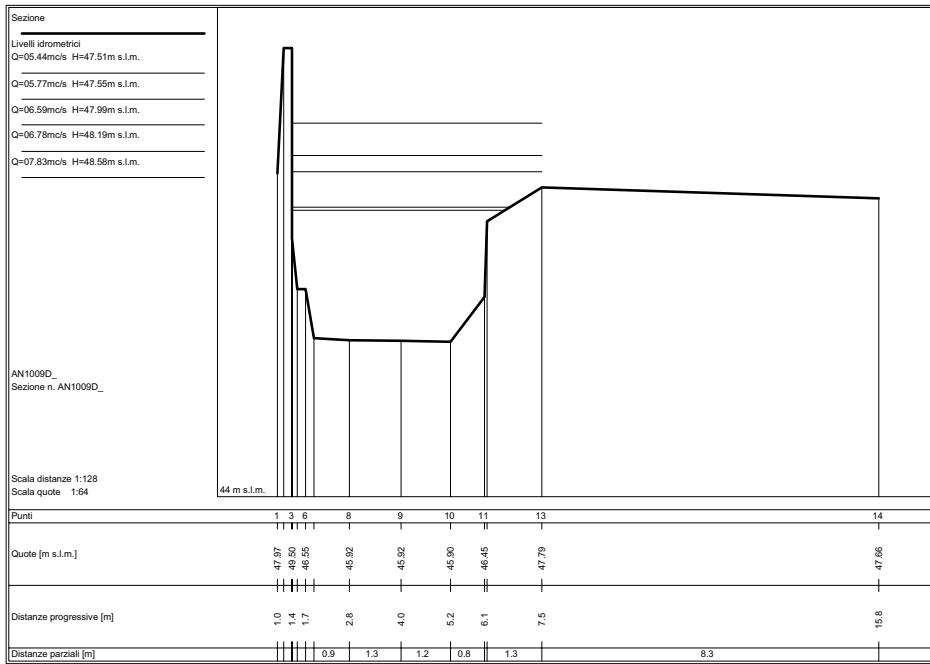
Scala distanze 1:16
 Scala quote 1:32

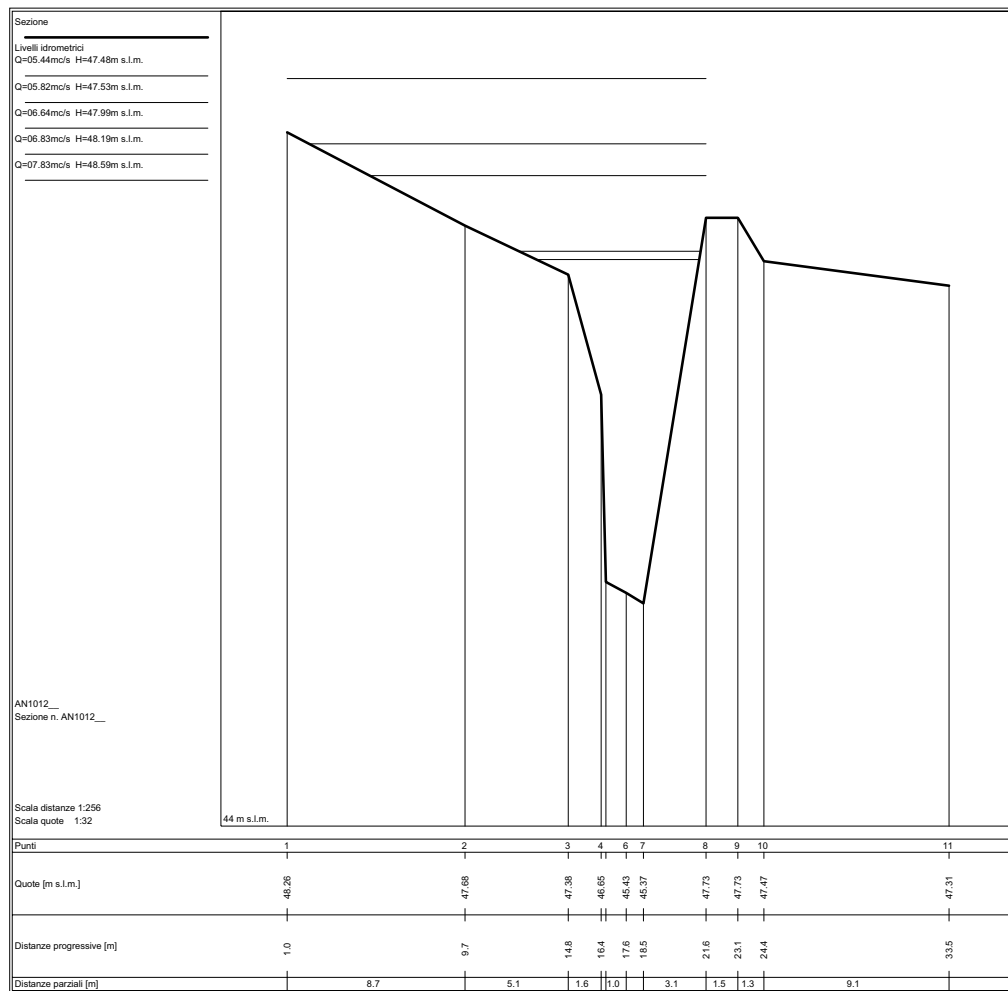

Punti	1	2	3	5	7	8
Quote [m s.l.m.]	49,00	49,00	48,48	47,38	49,00	49,00
Distanze progressive [m]	0,5	0,9	1,0	2,8	2,9	3,2
Distanze parziali [m]		0,4	0,1	1,8	0,1	0,4

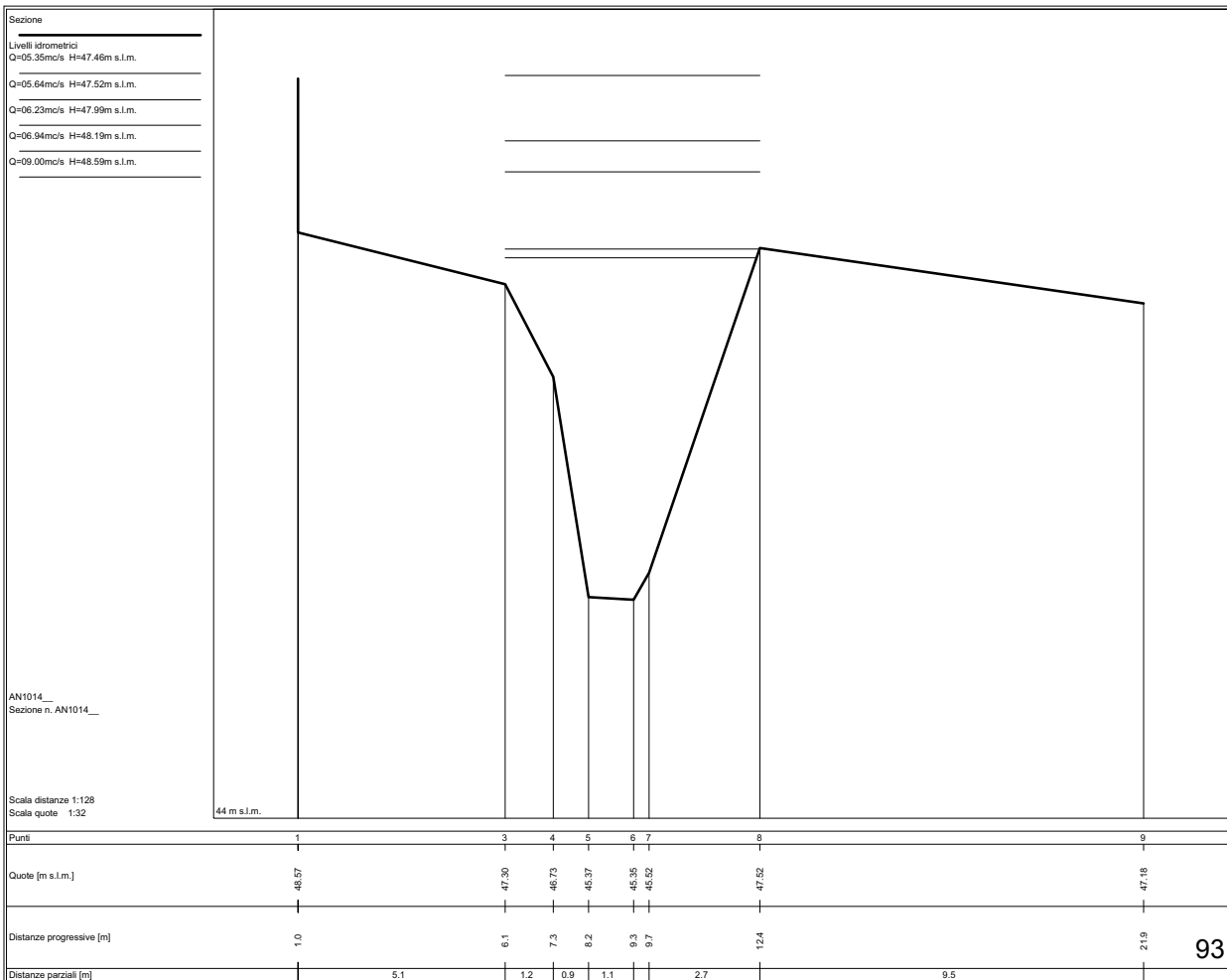
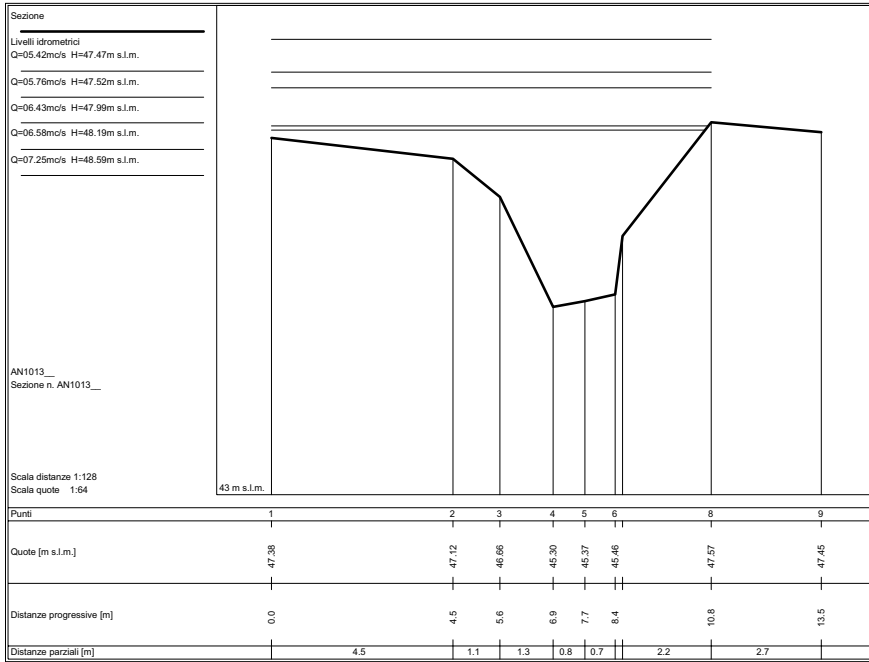


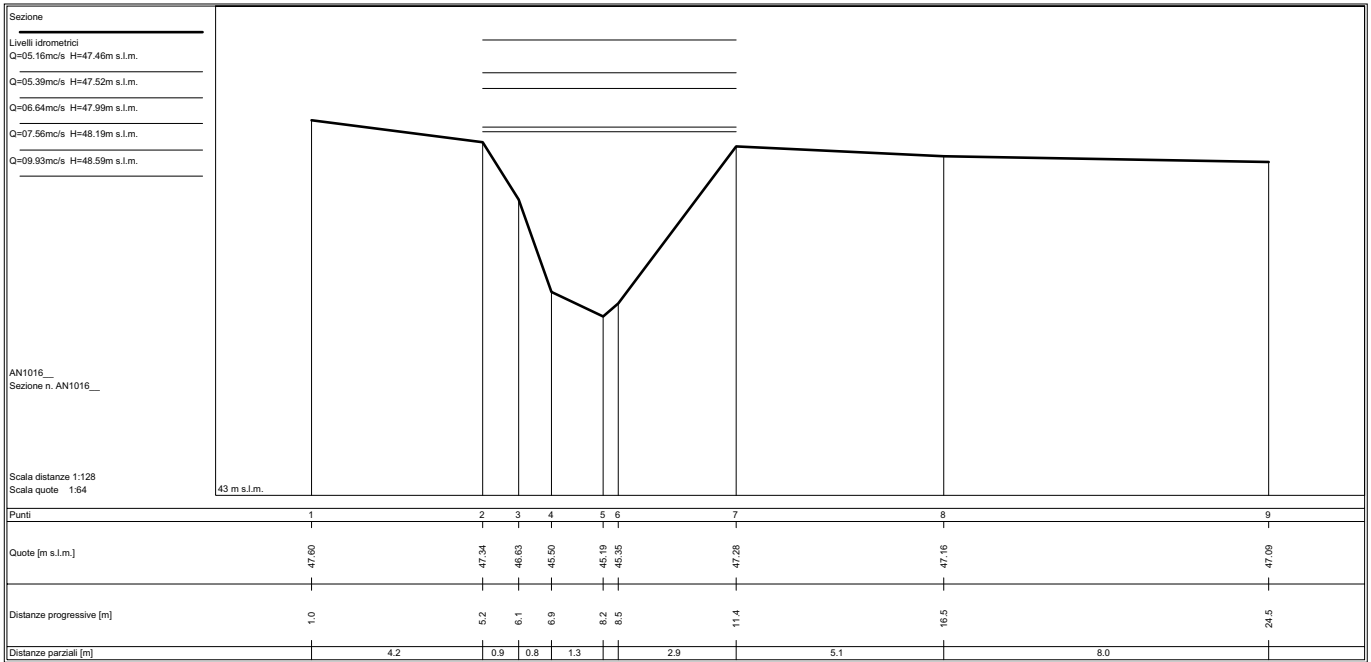
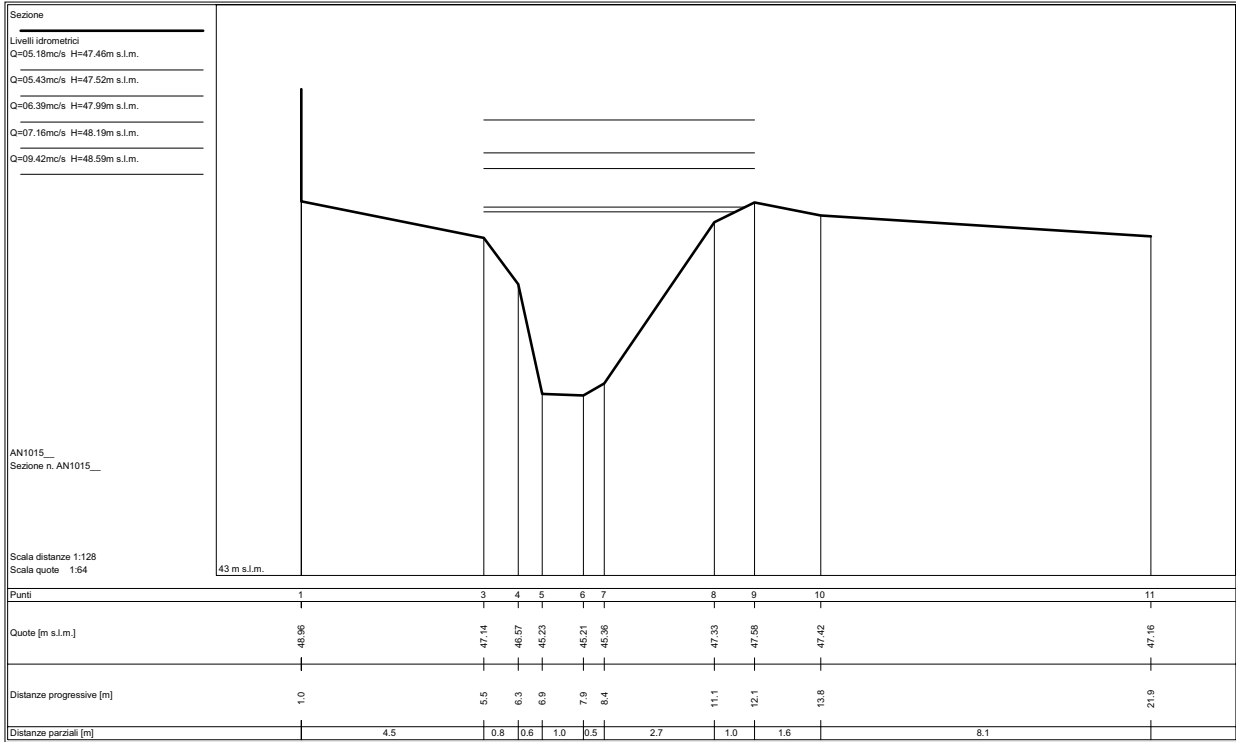


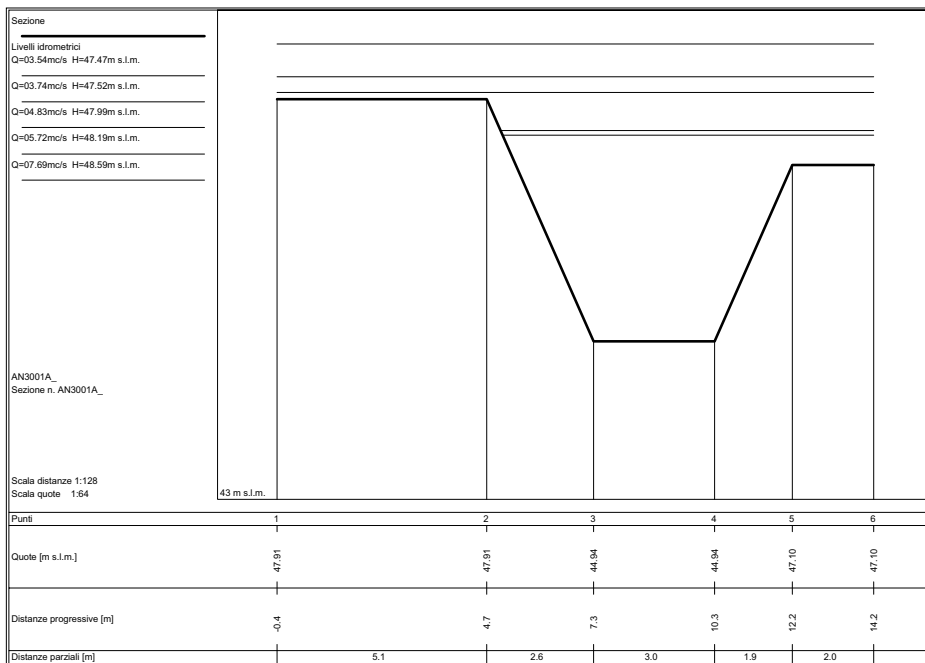
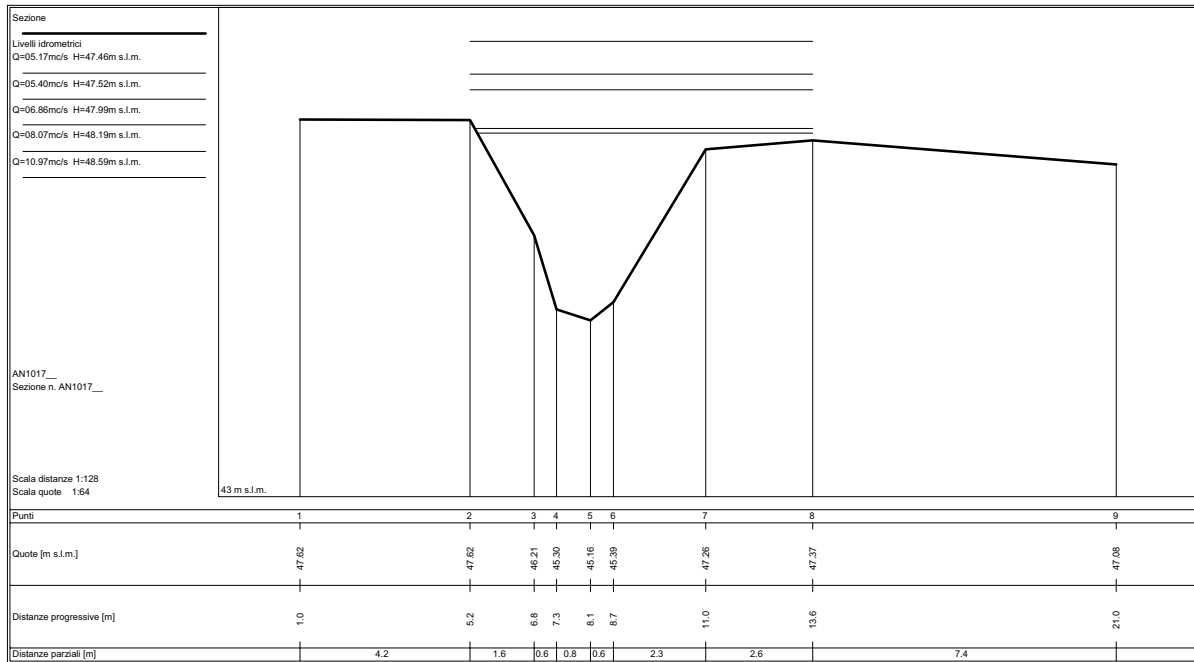


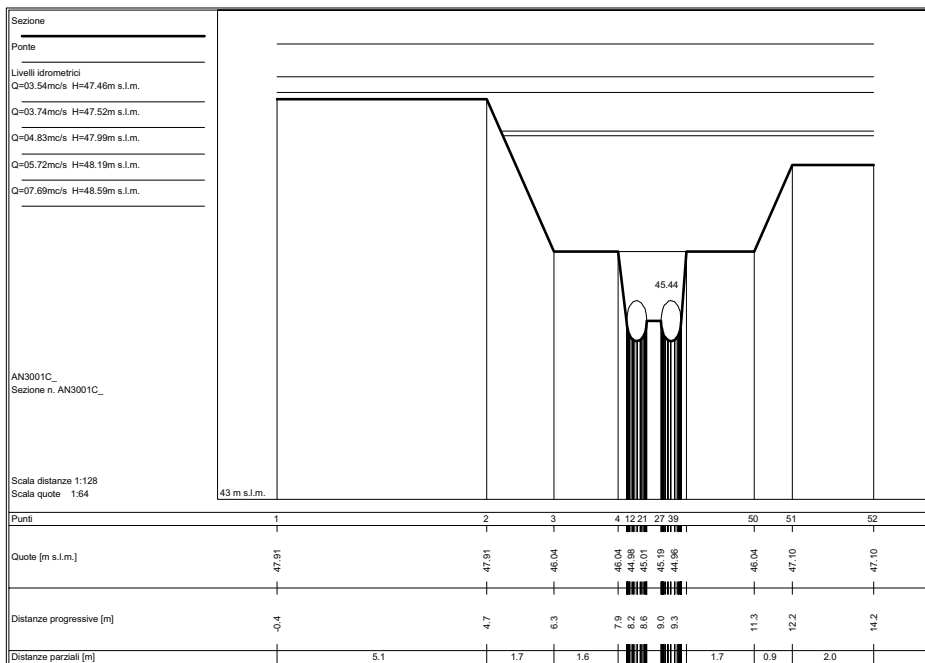
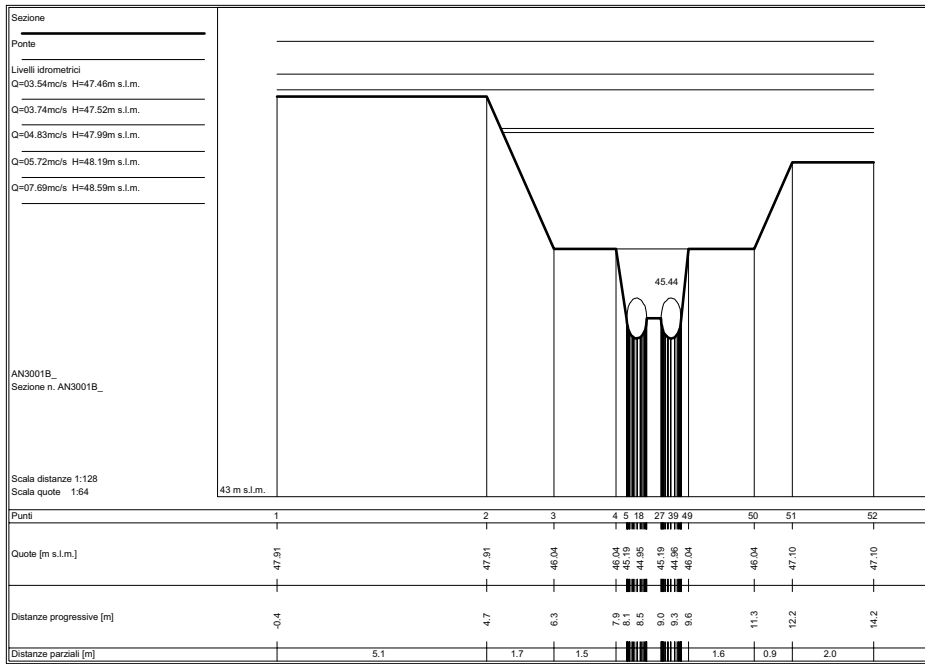


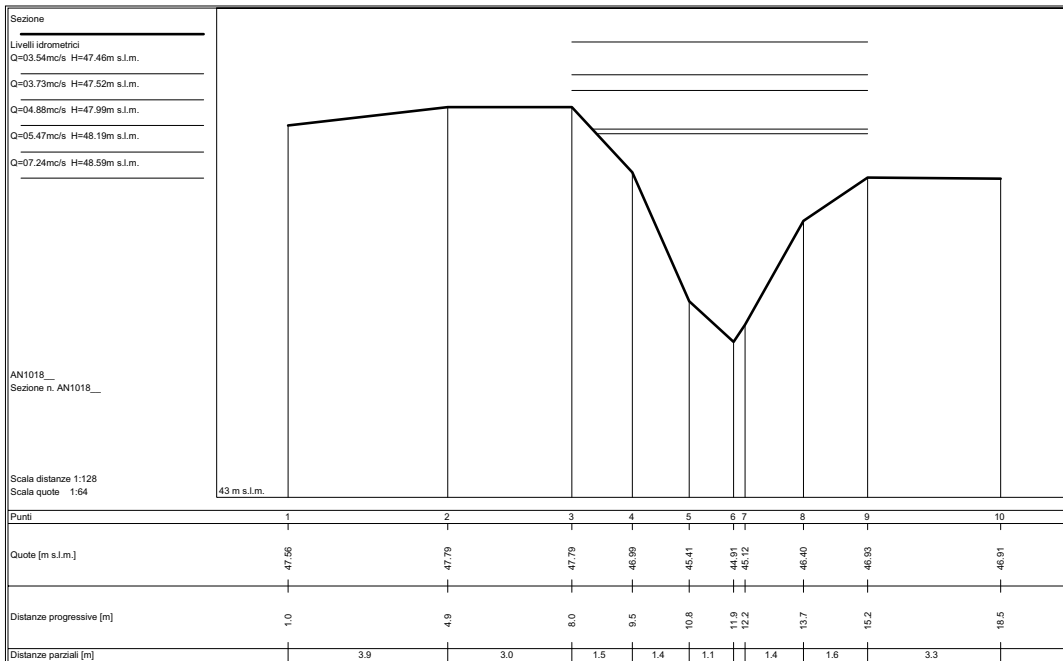
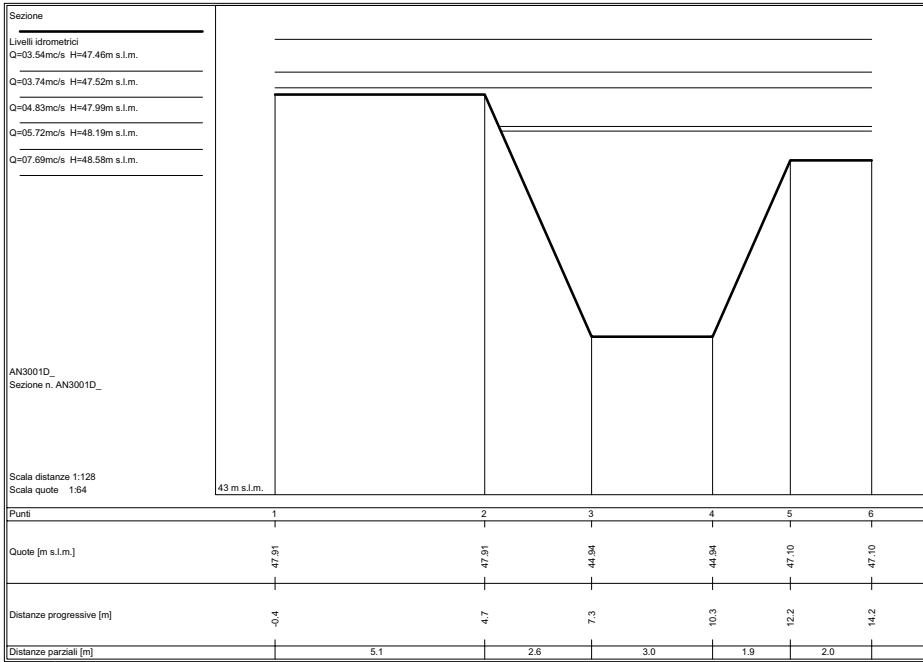


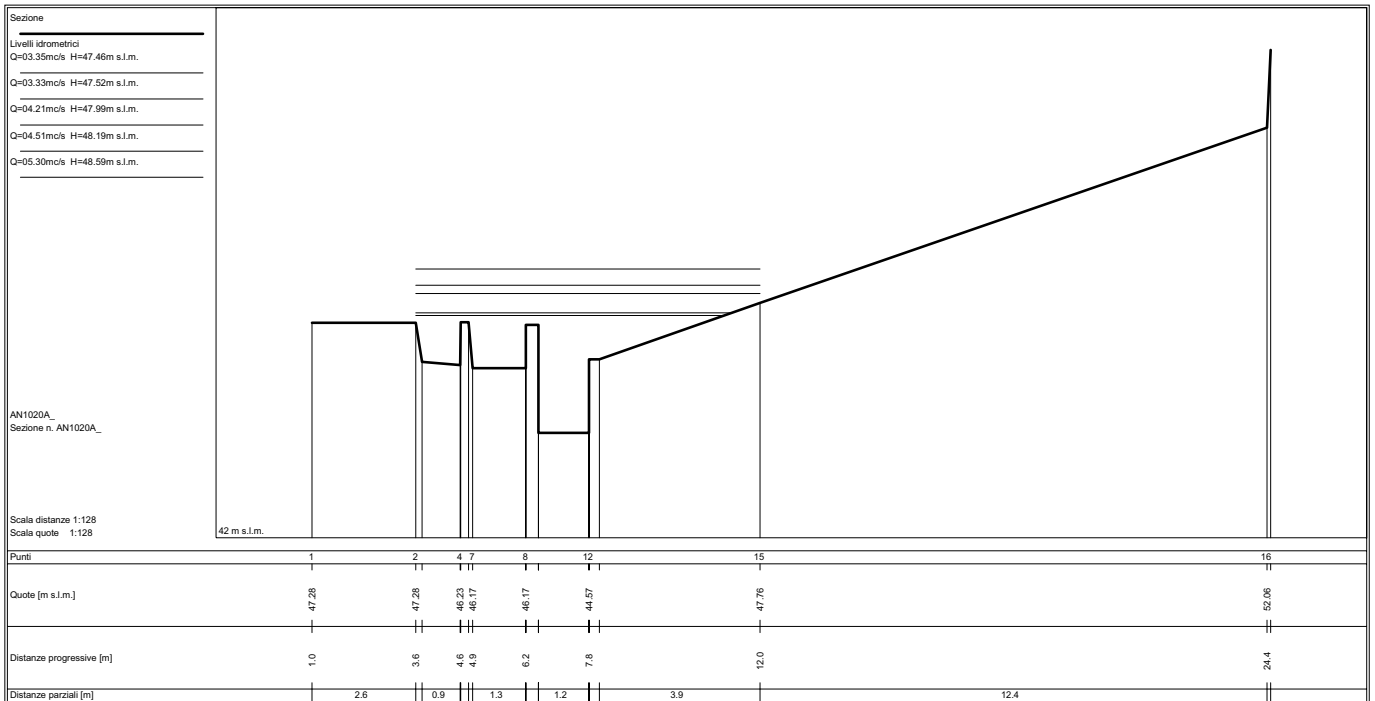
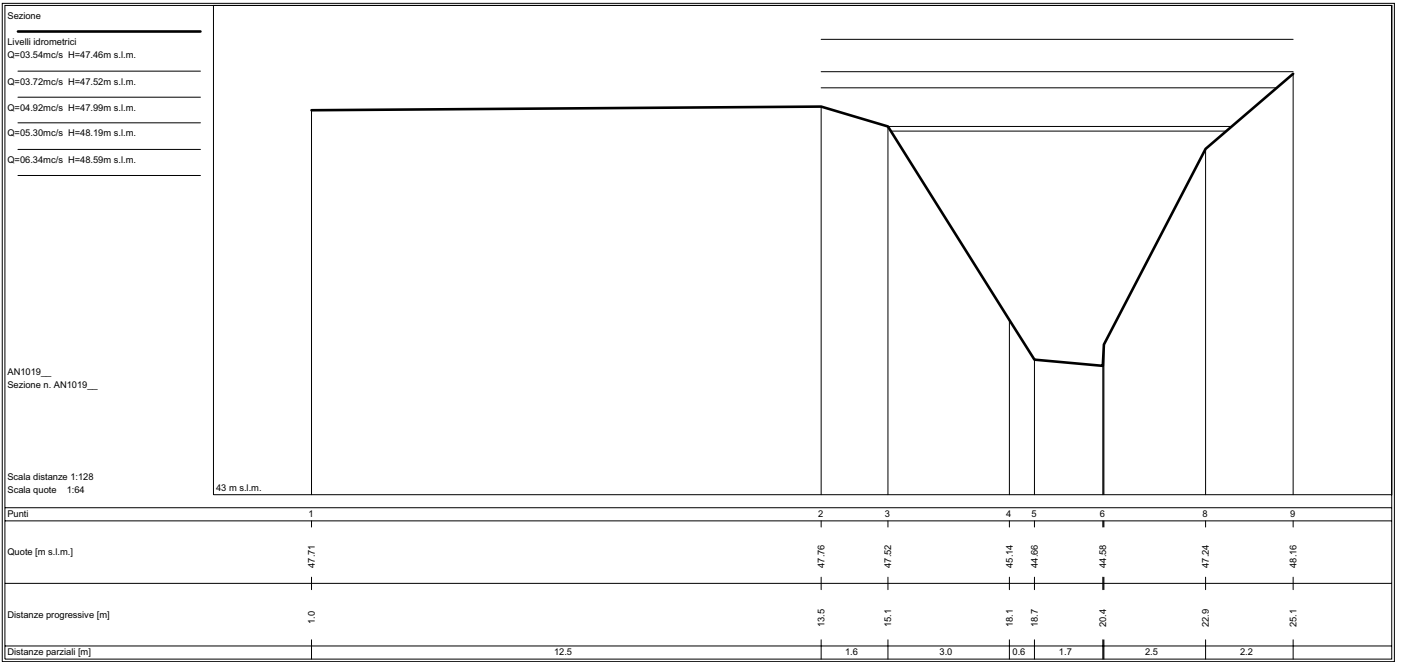


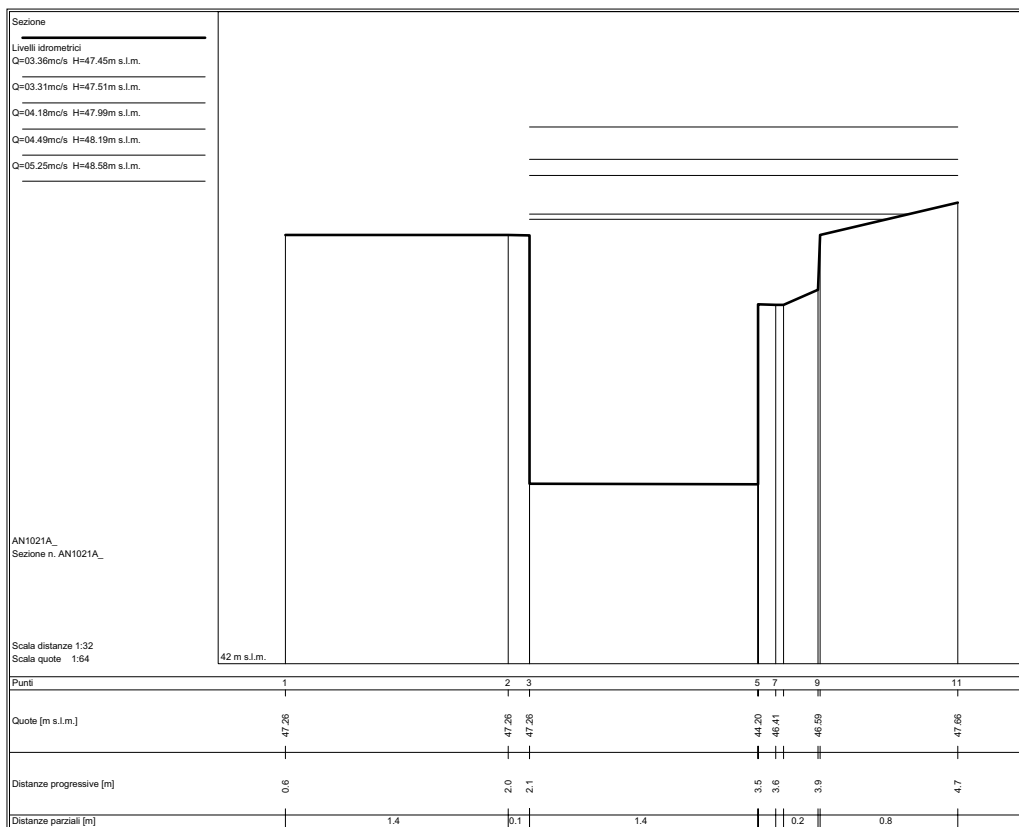
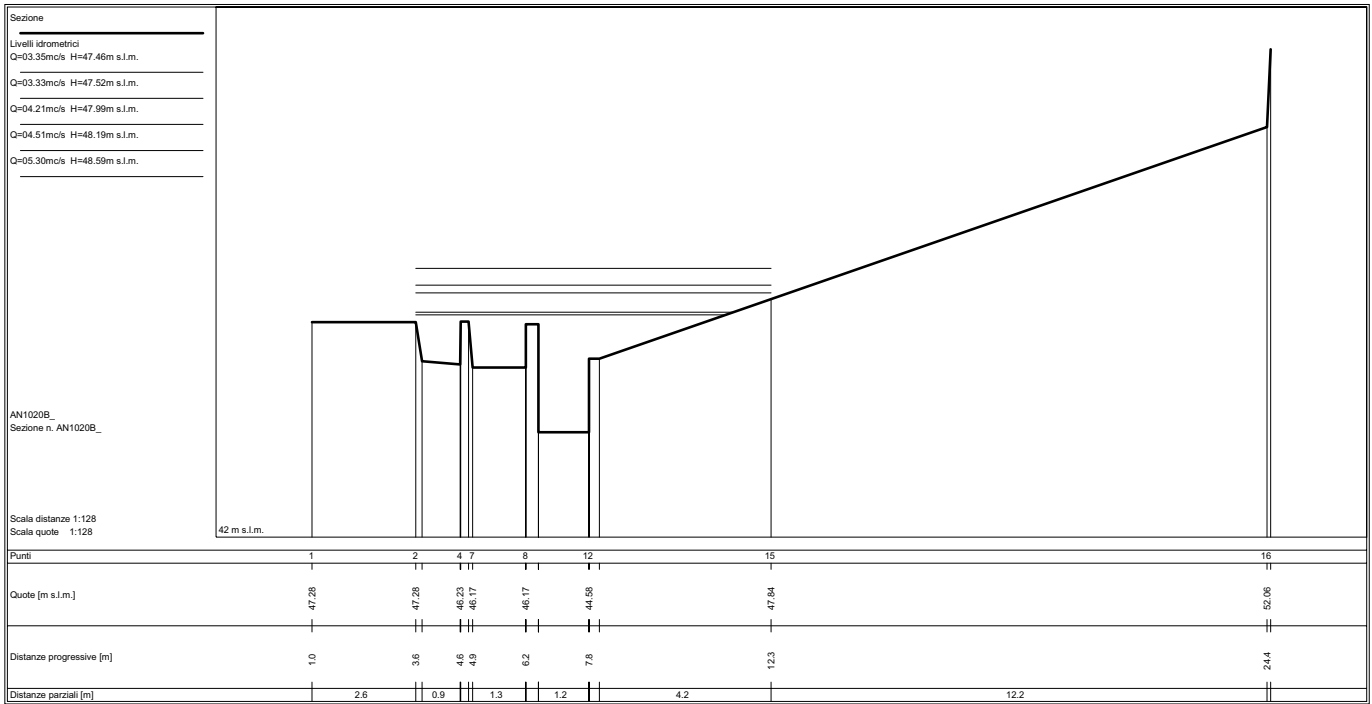


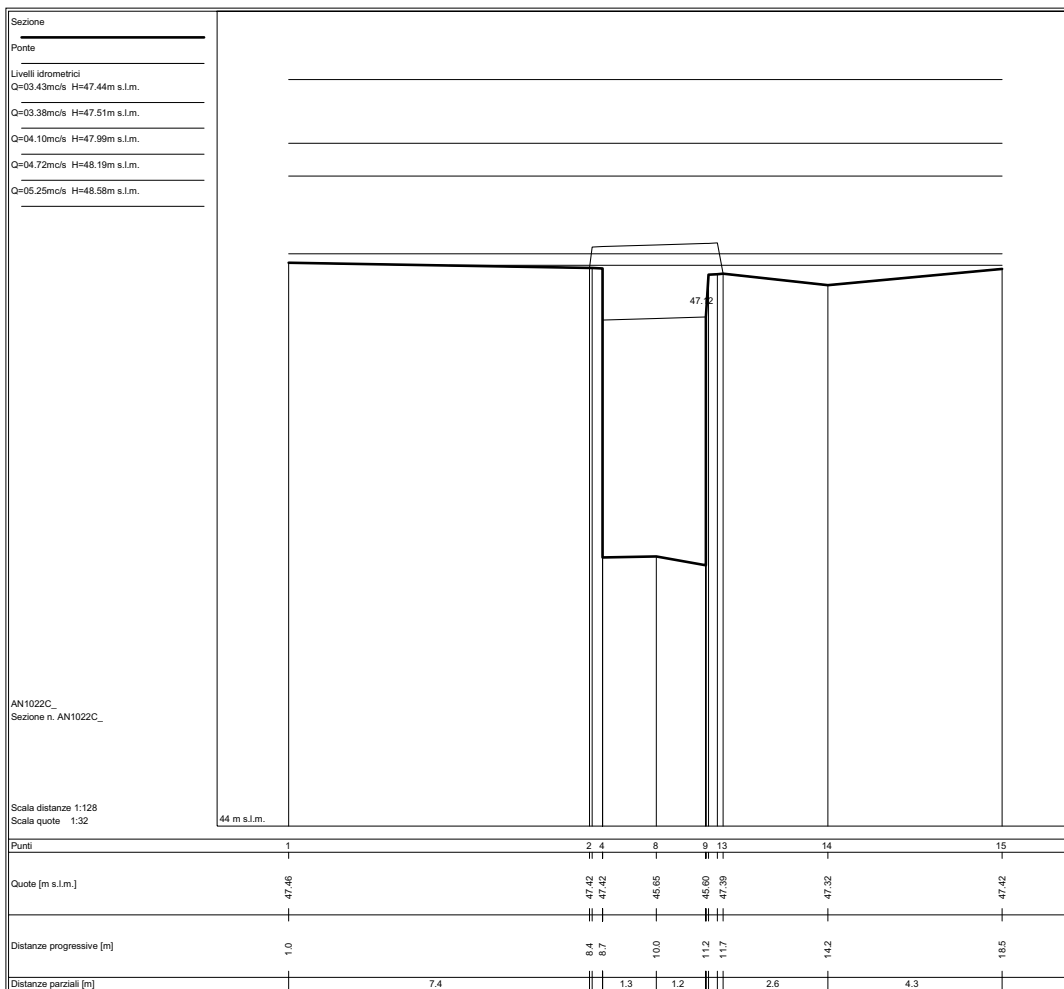
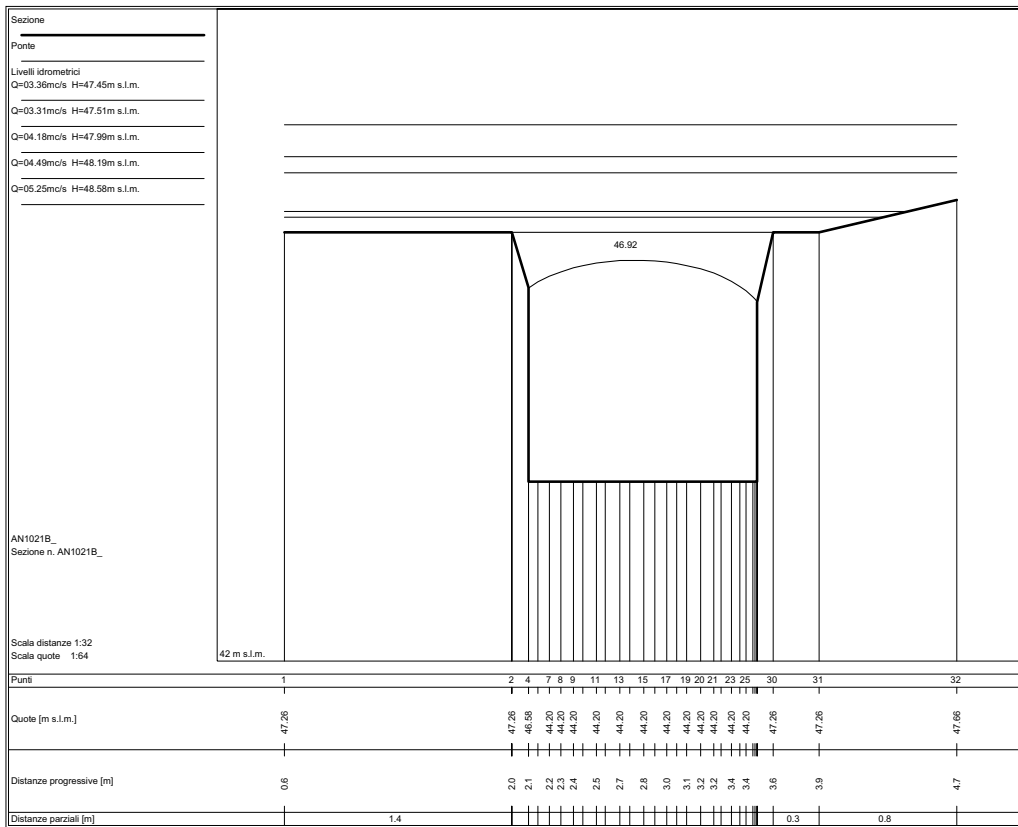


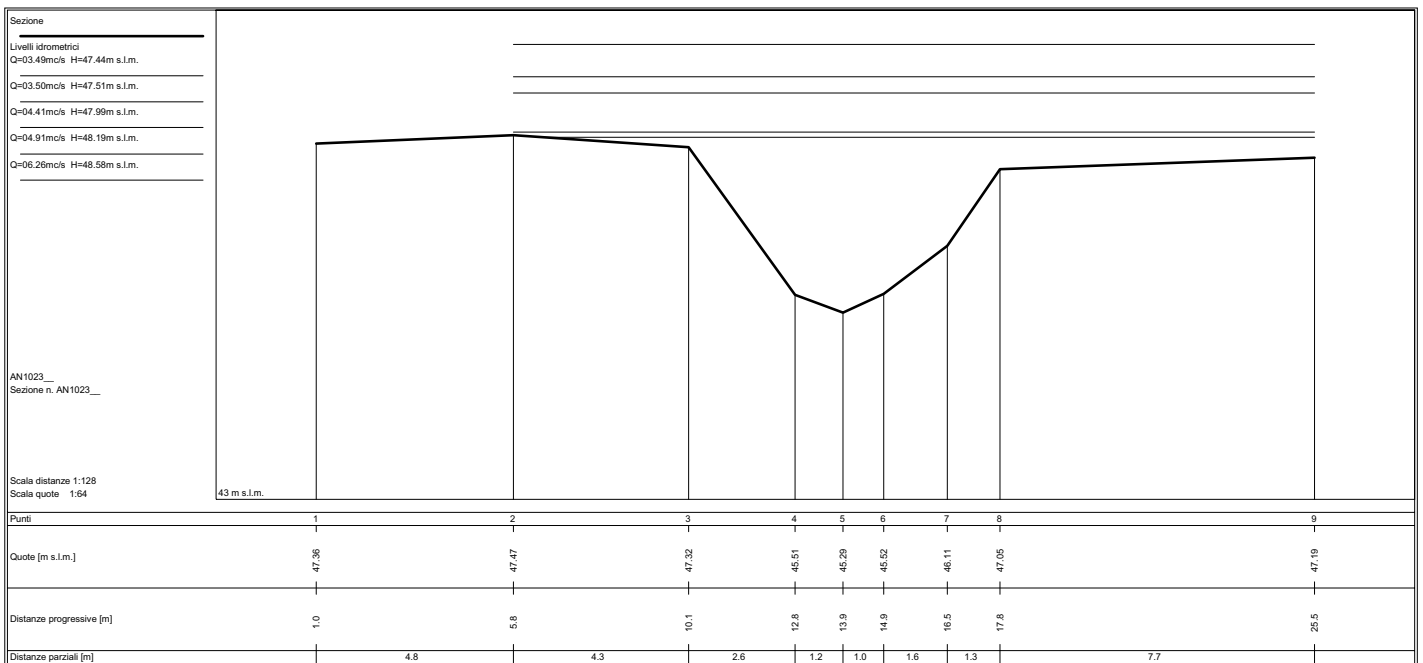
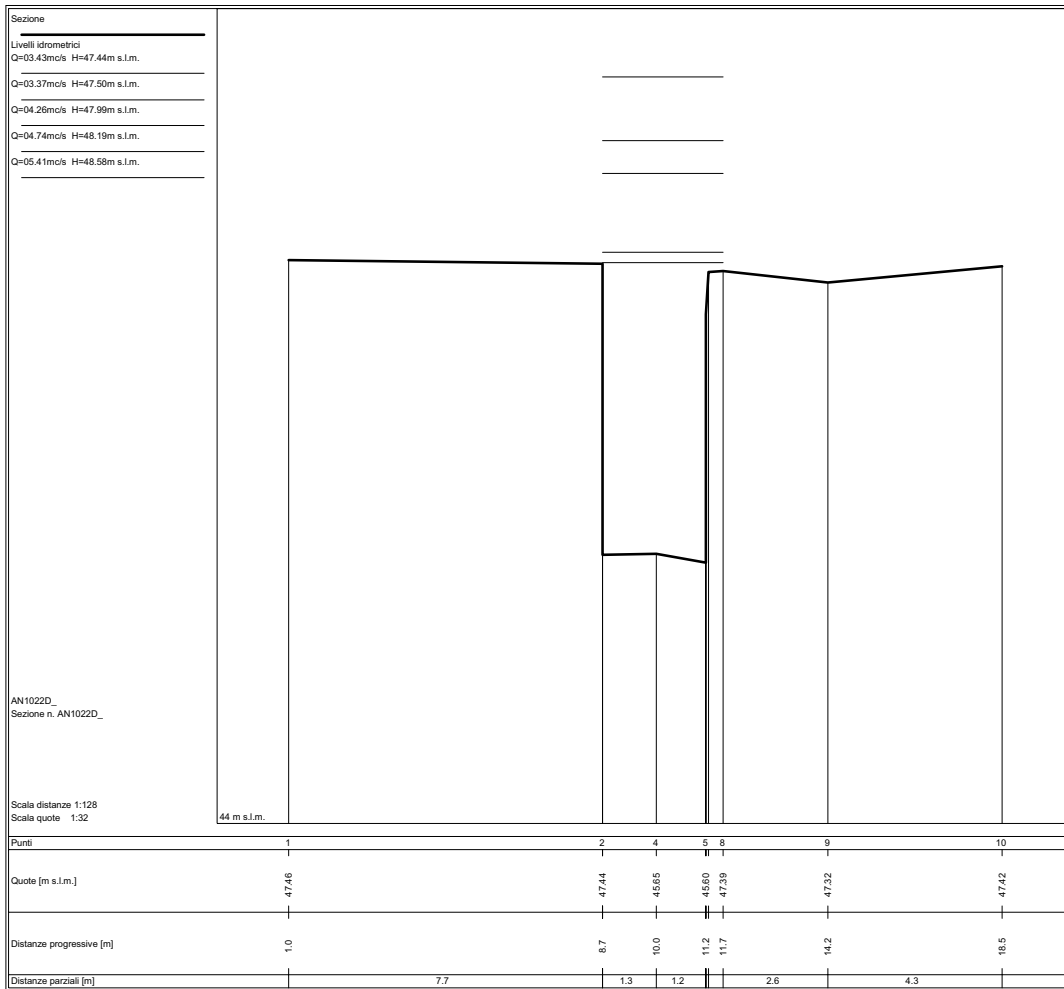


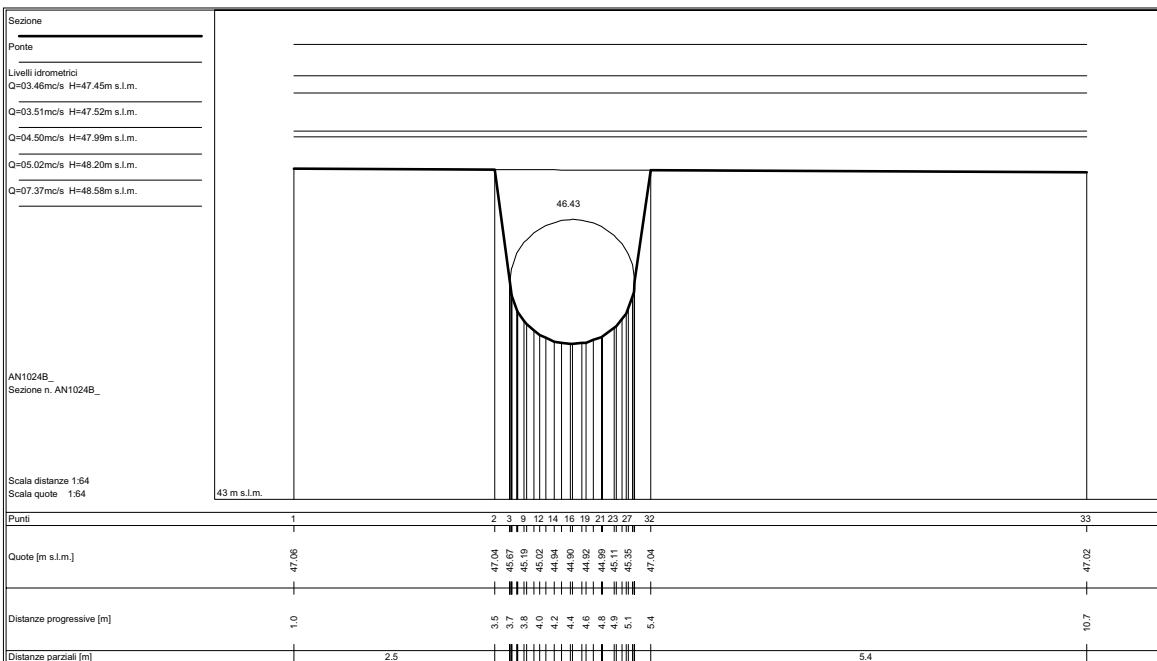
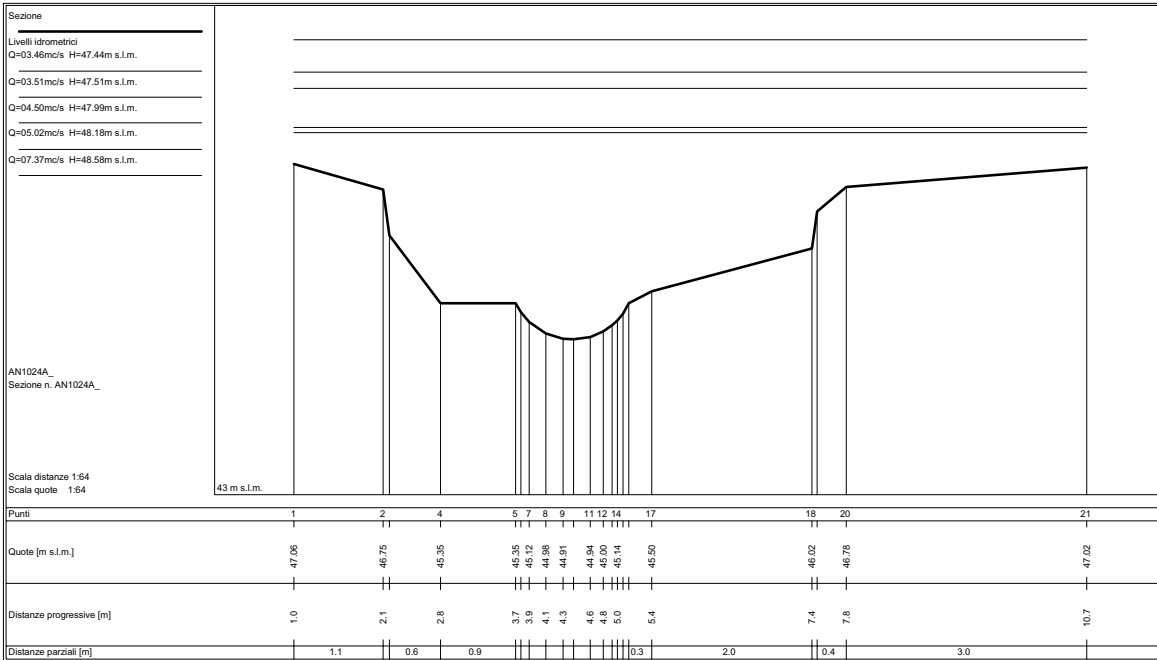


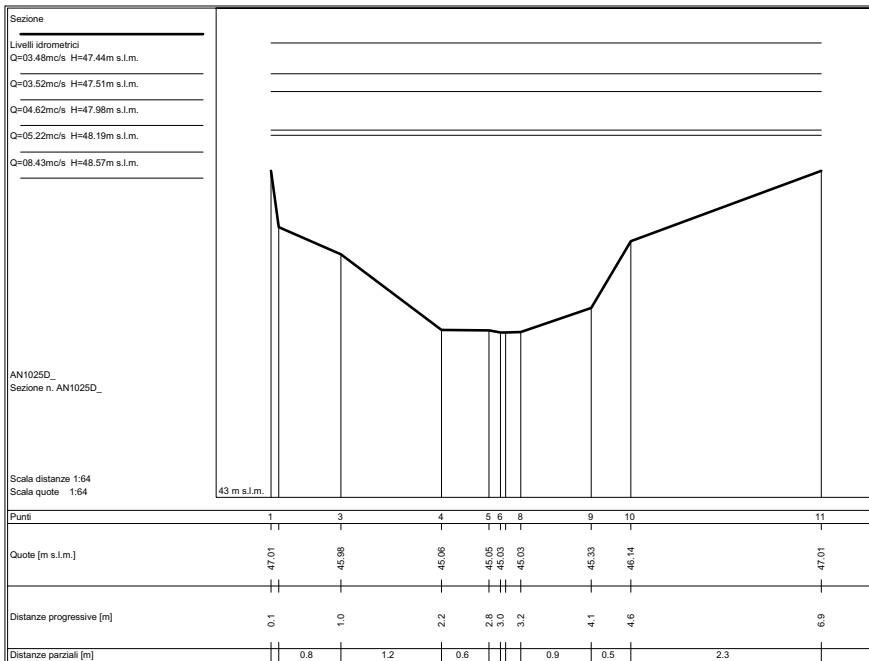
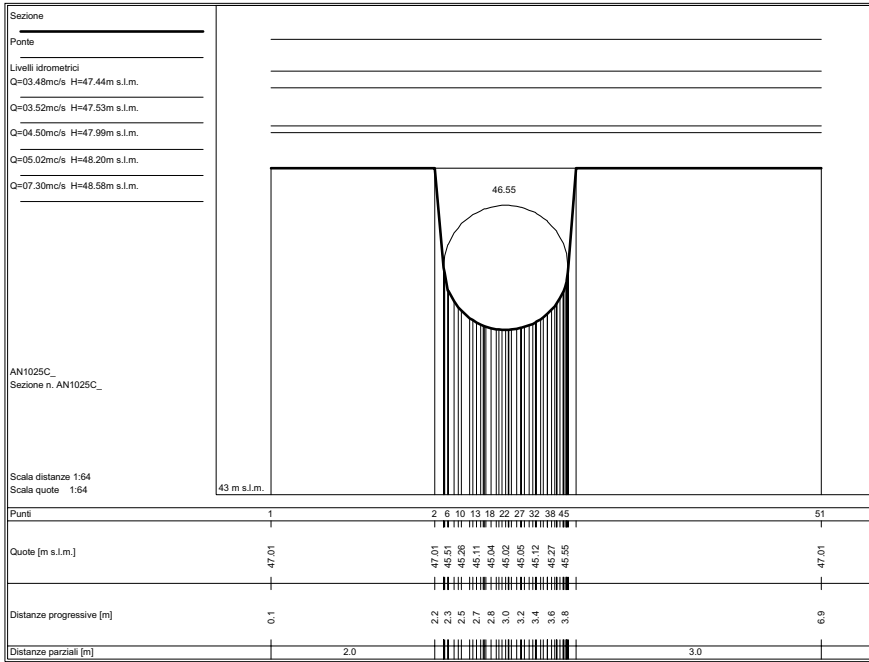


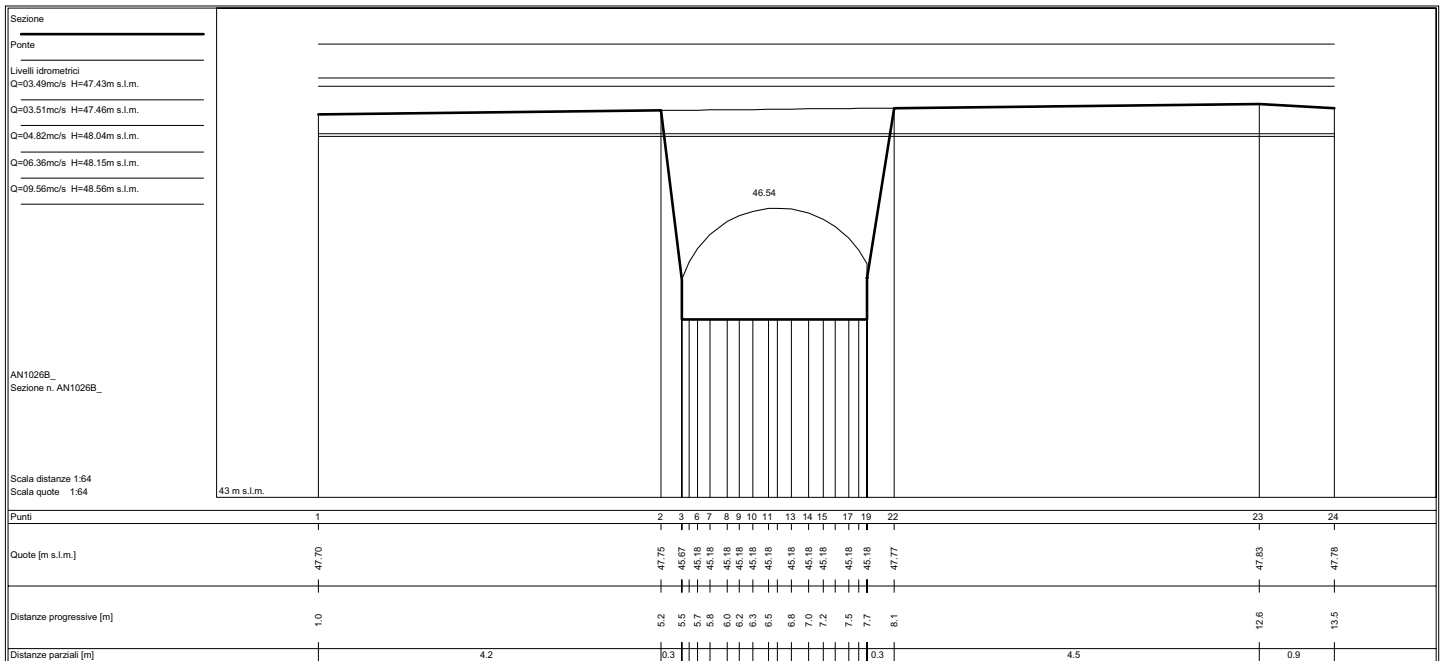
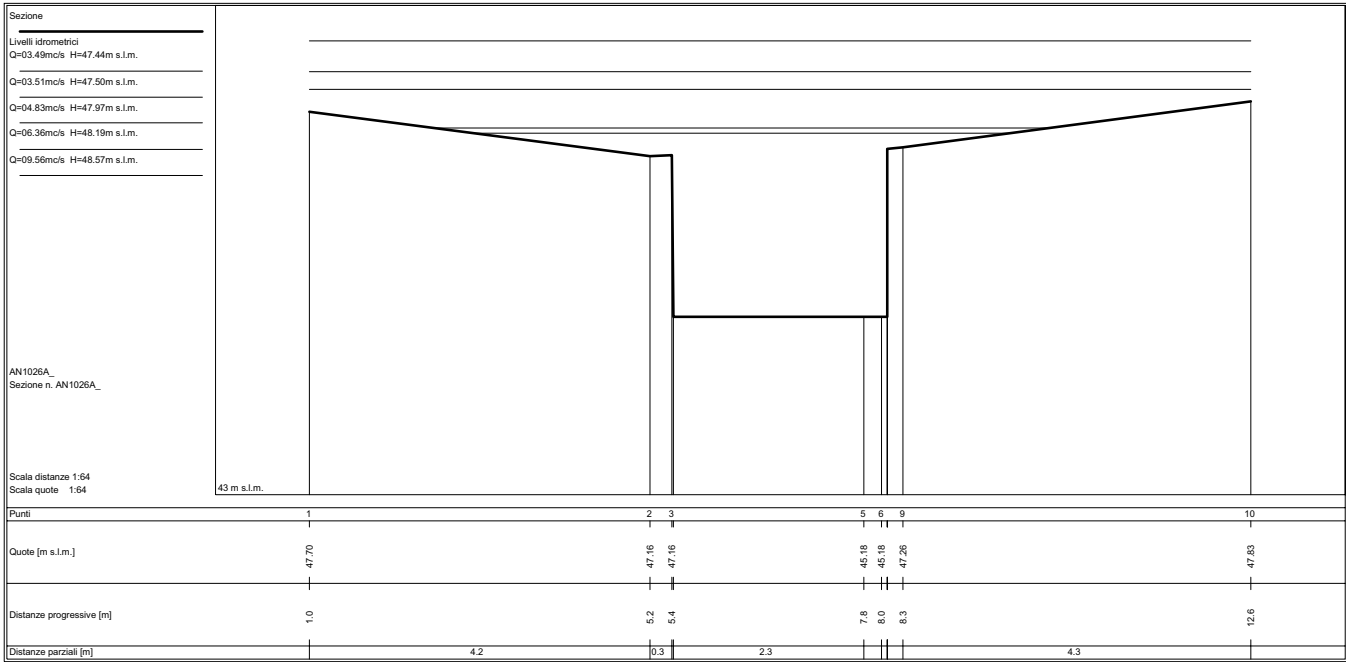


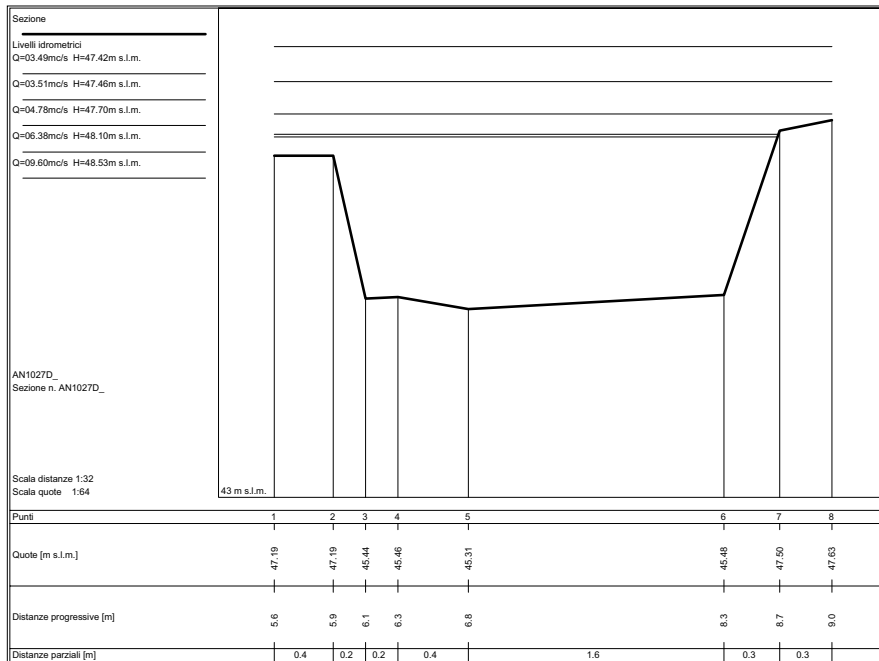
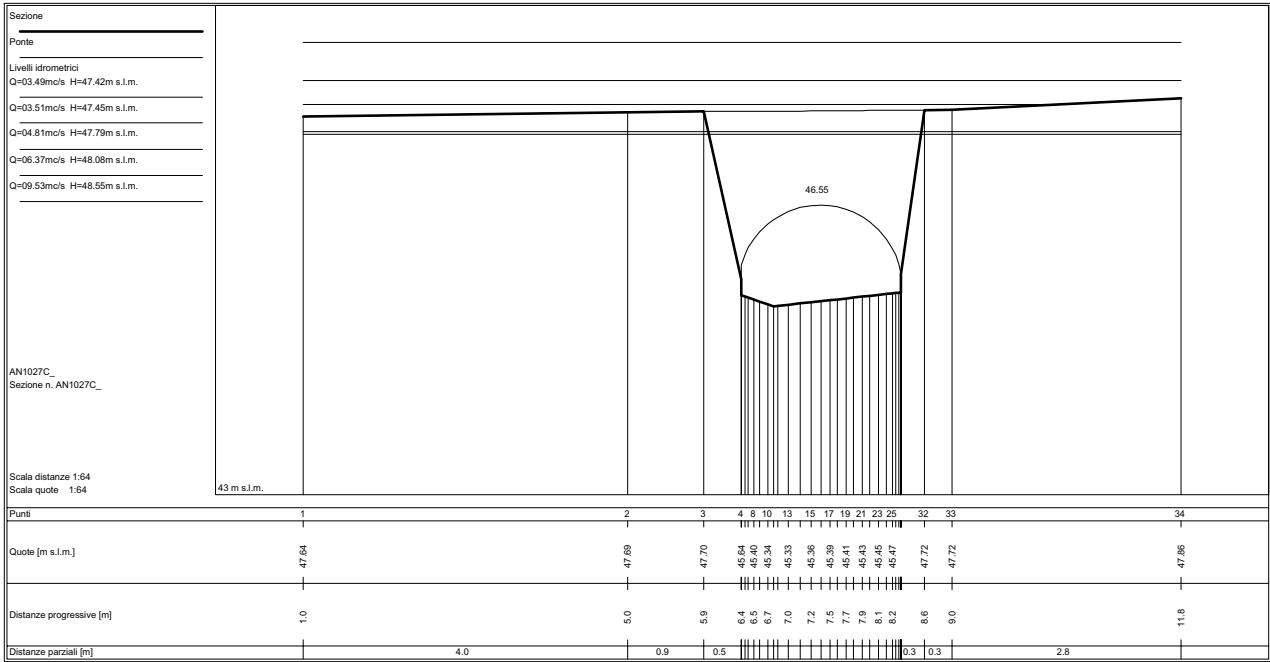


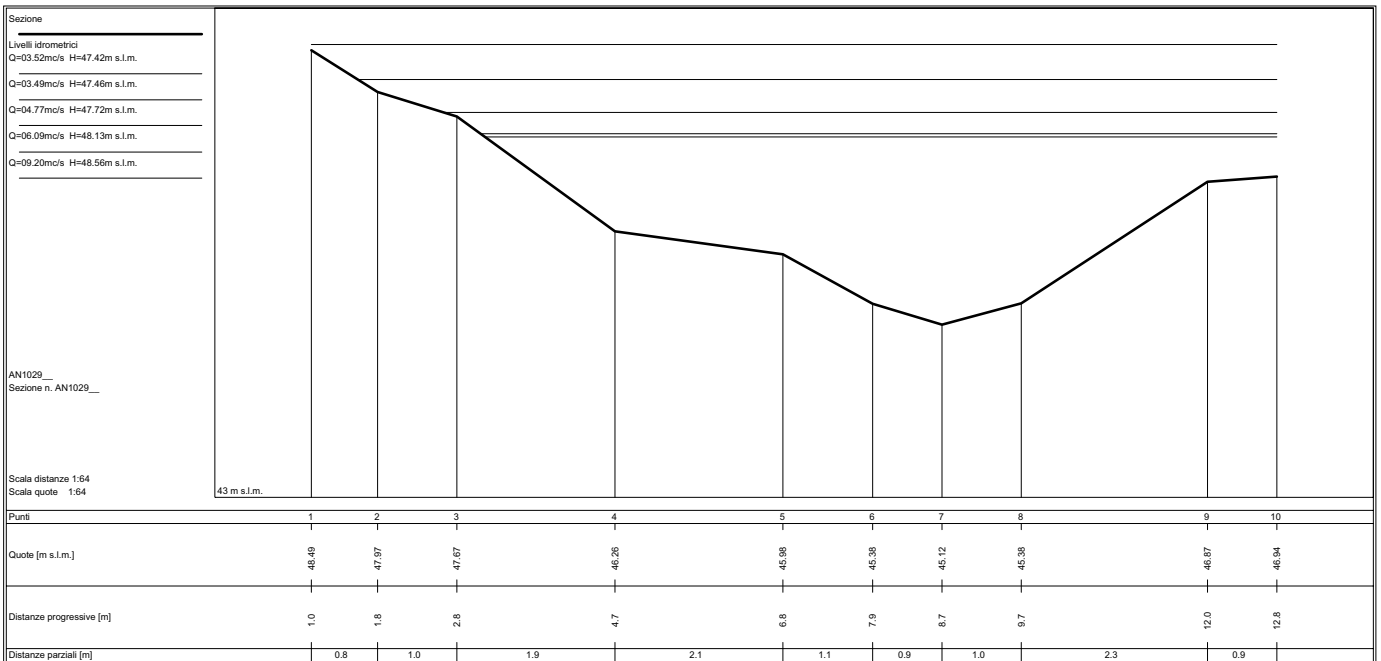
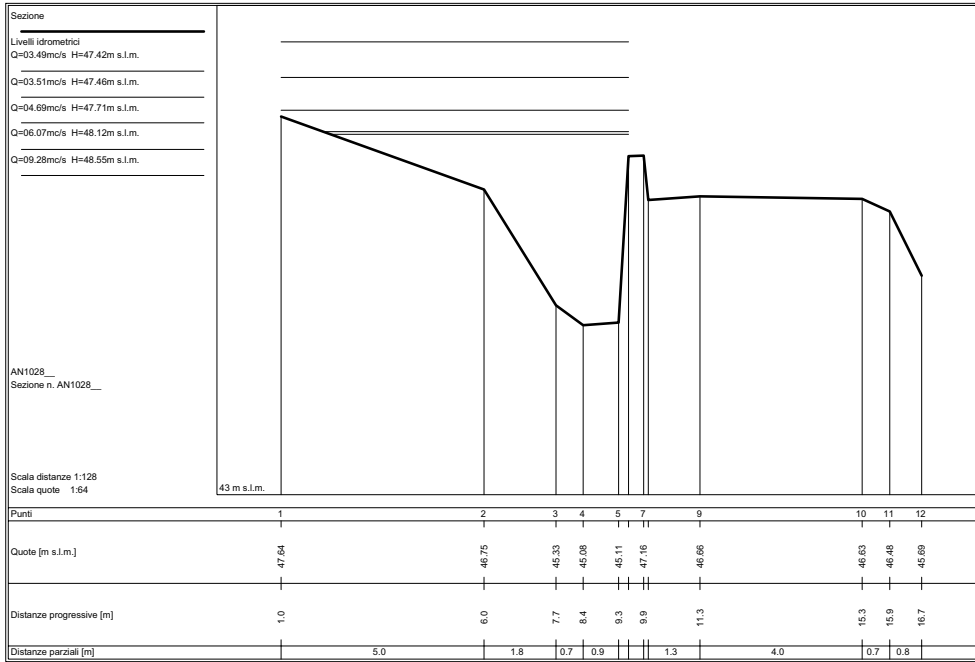


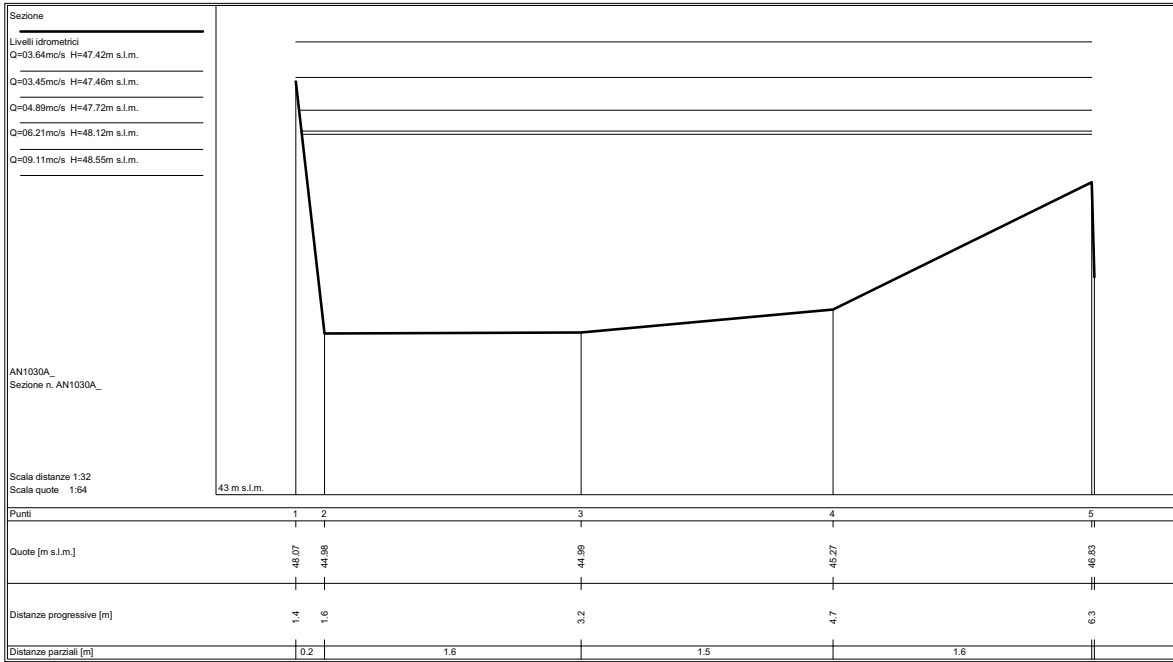




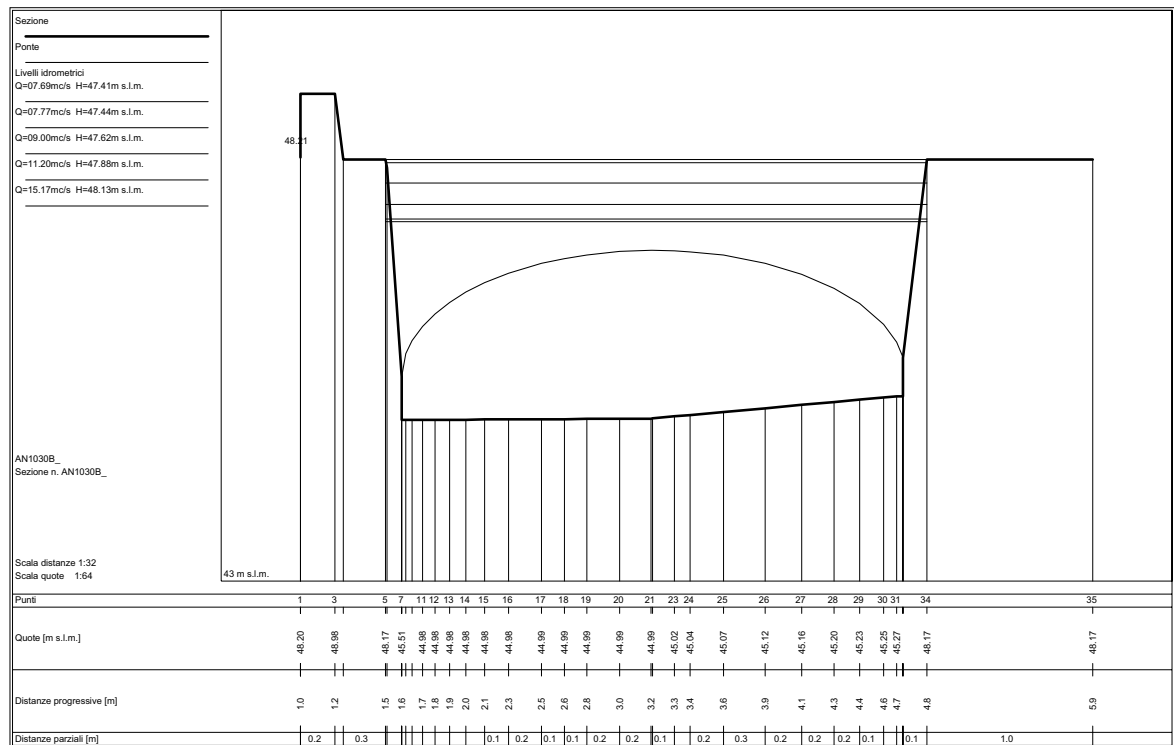
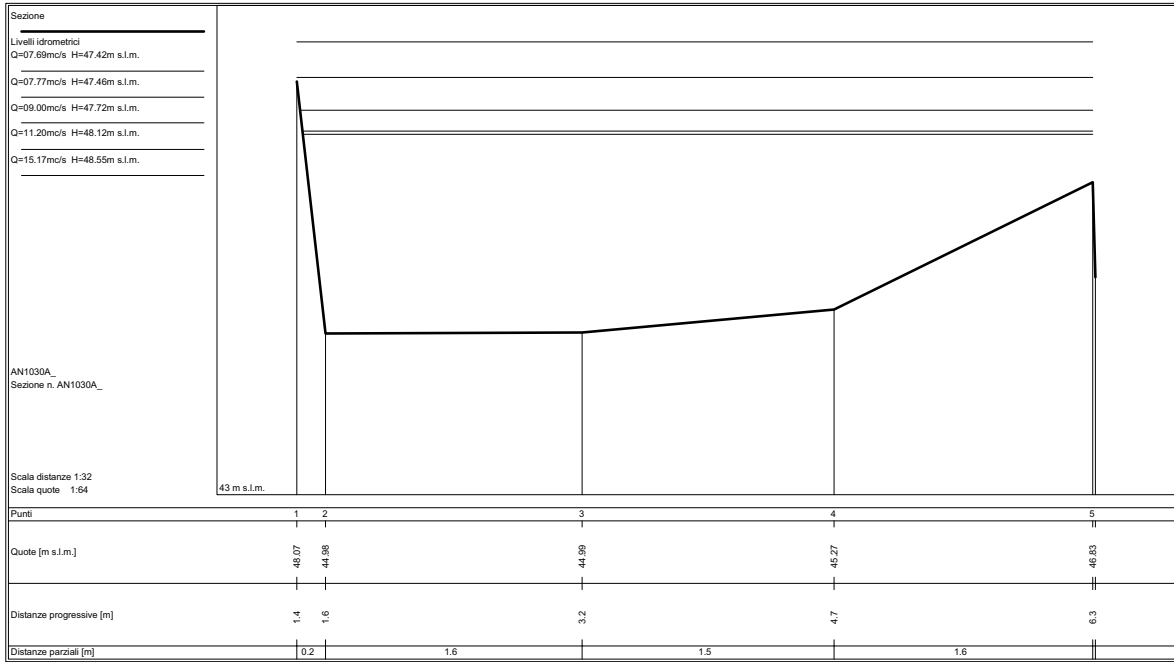


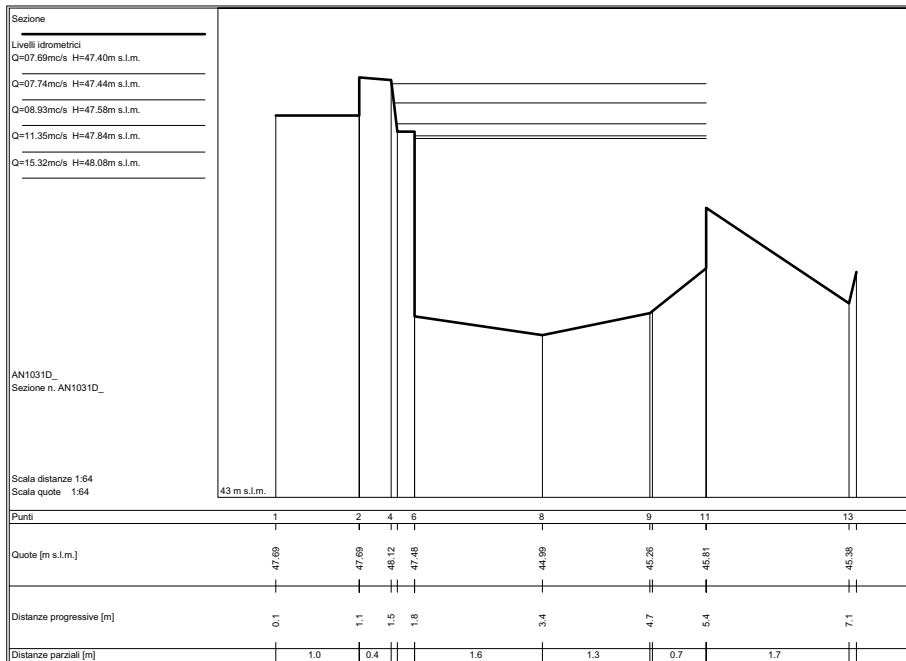
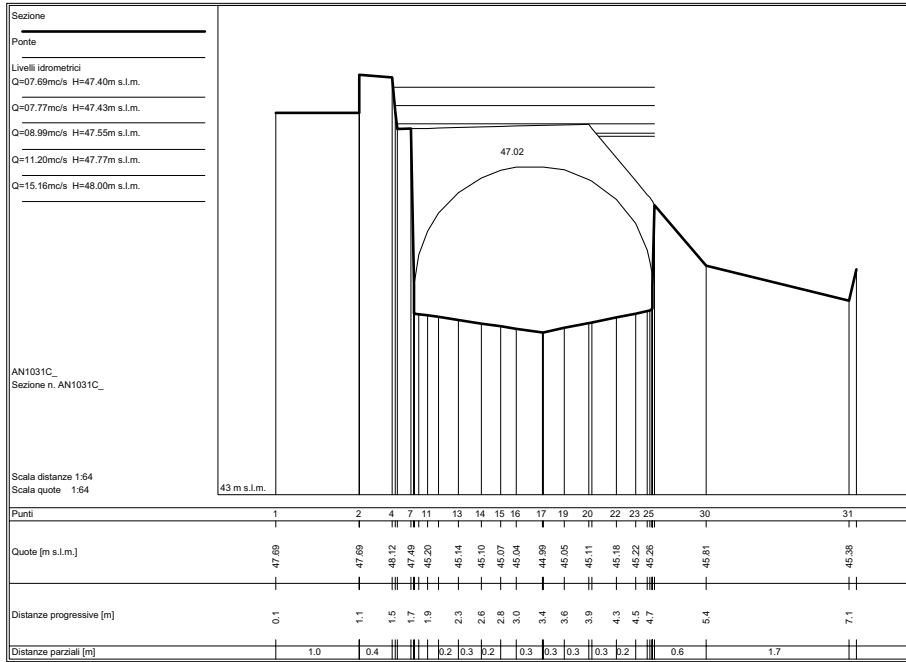


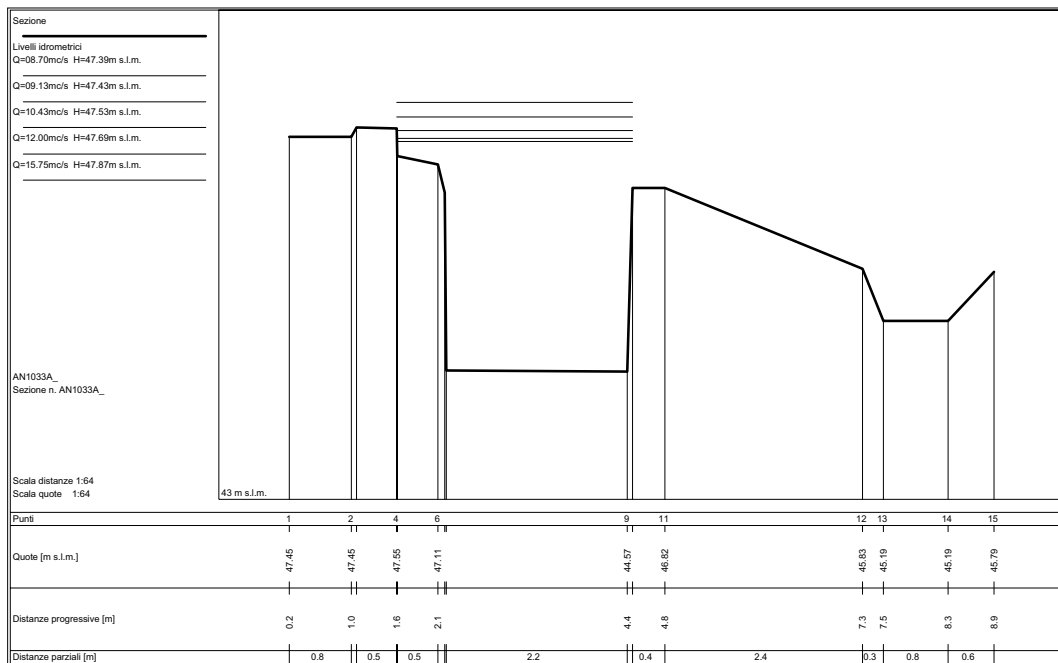
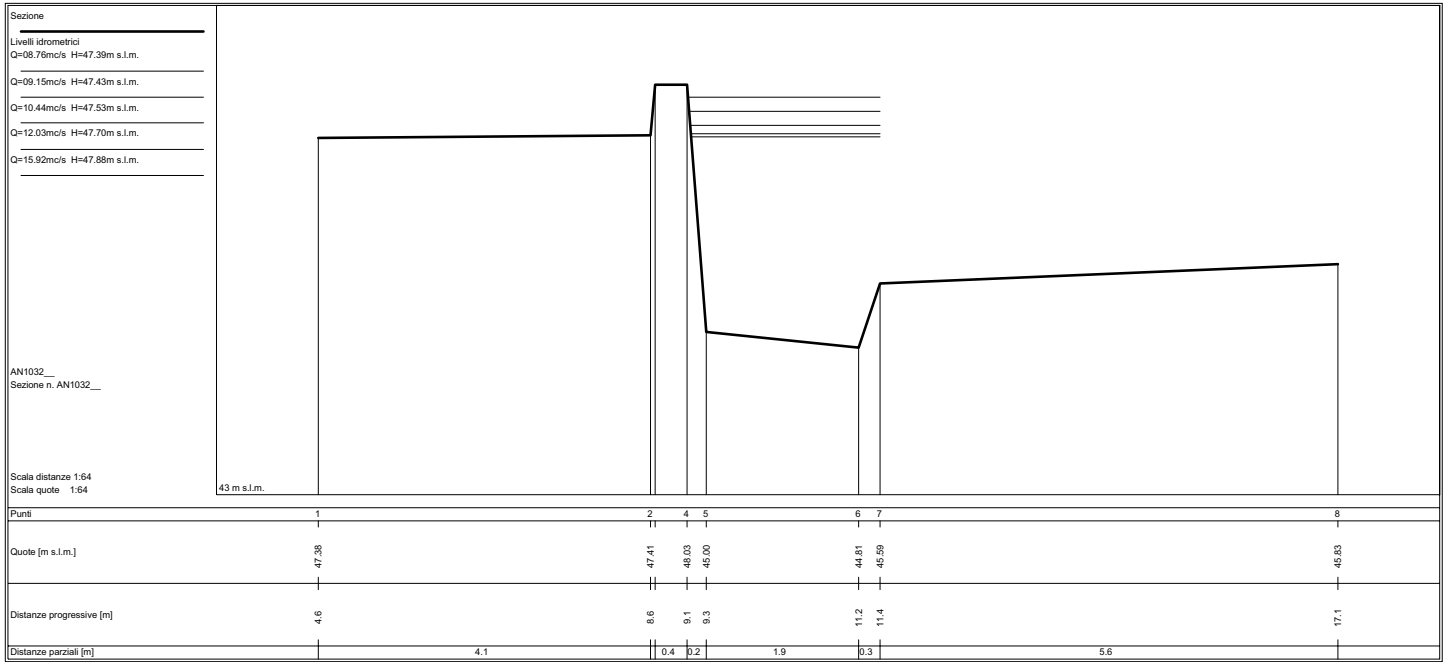


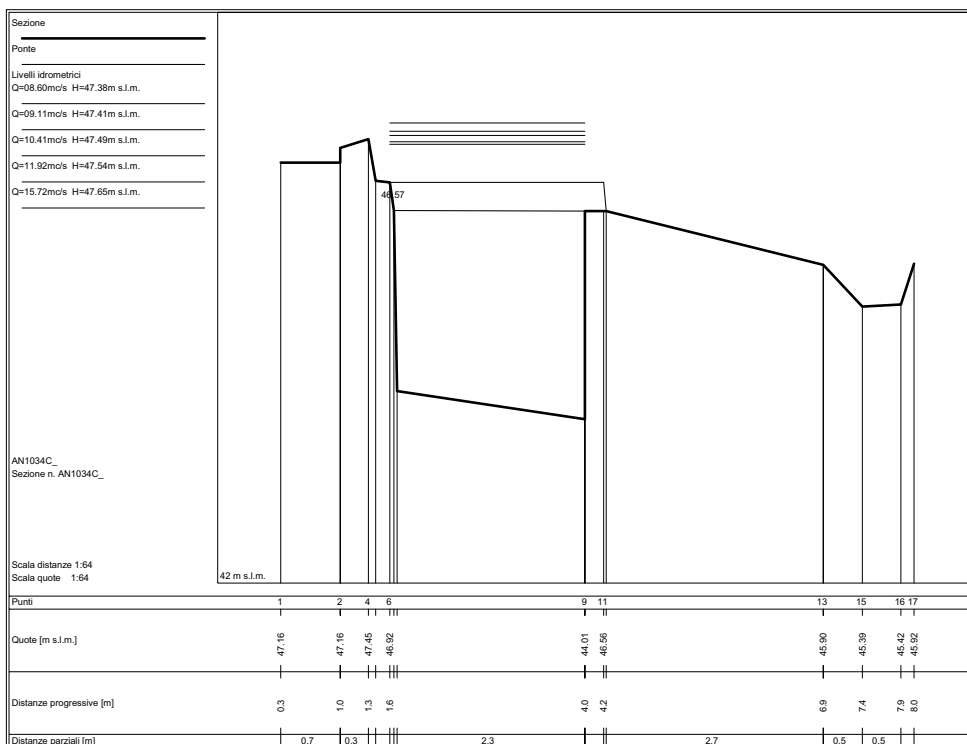
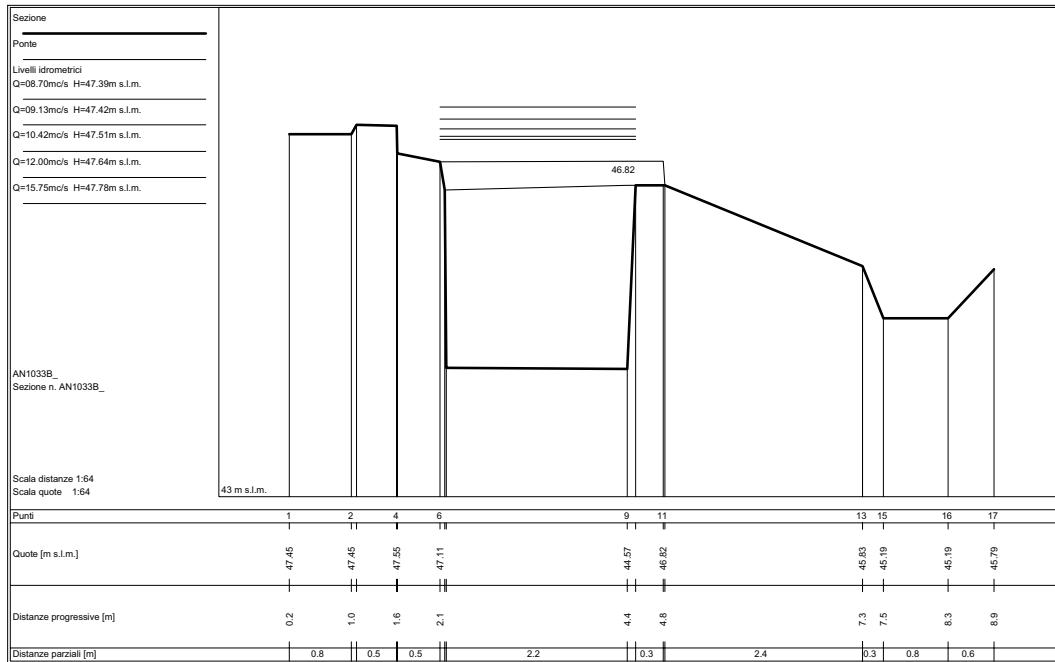


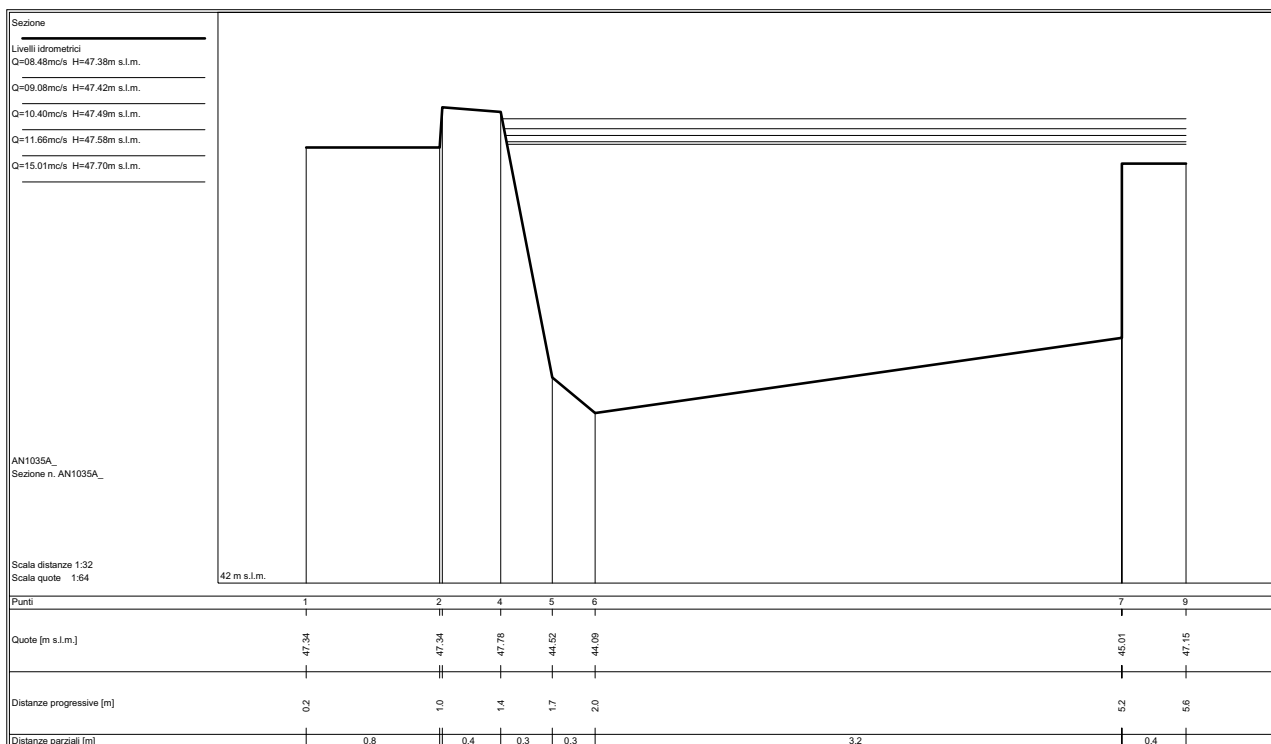
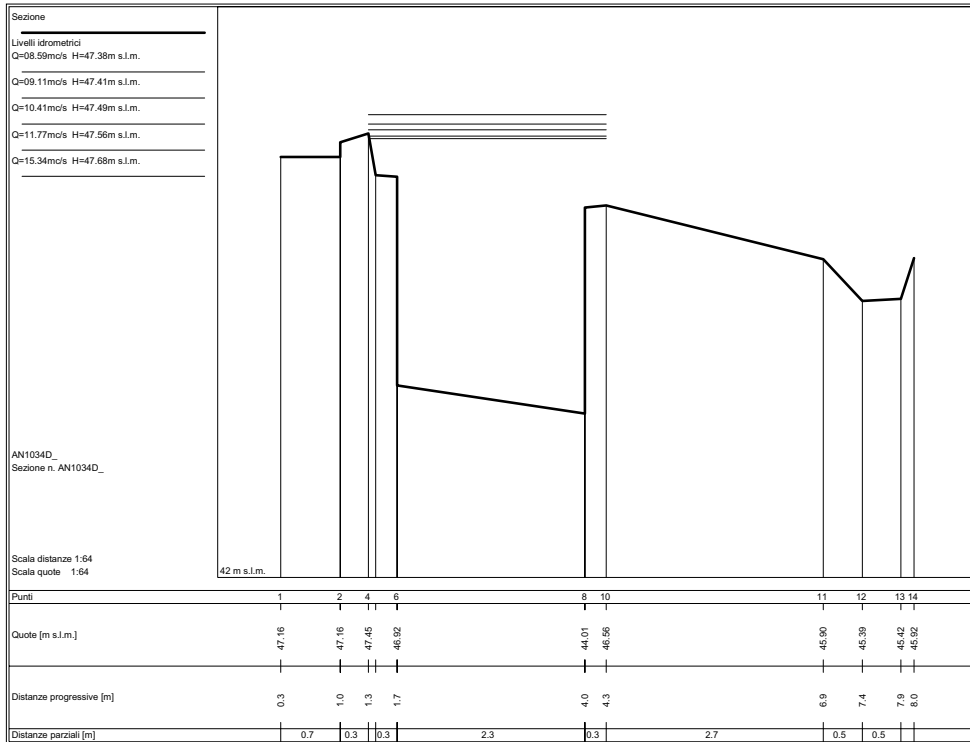
FOSSO AGNACCINO - Tronco 02
Sezioni e Livelli Idrometrici per i vari Tempi di Ritorno

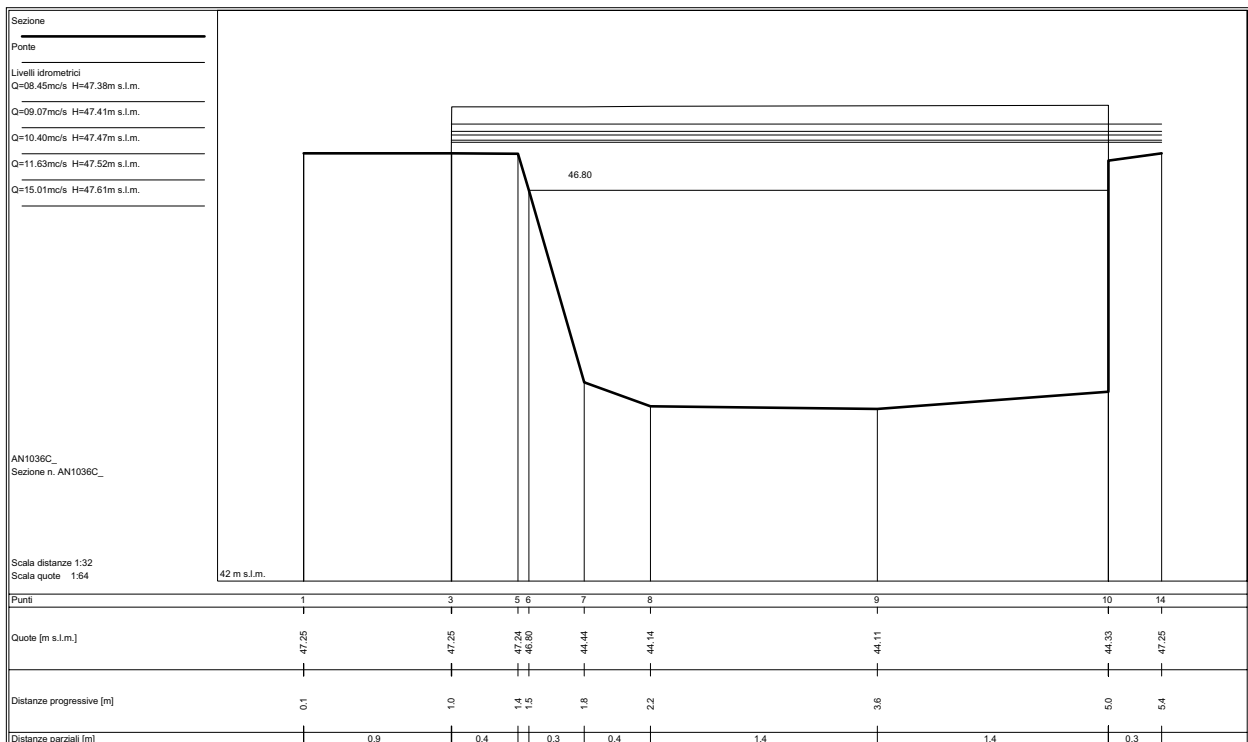
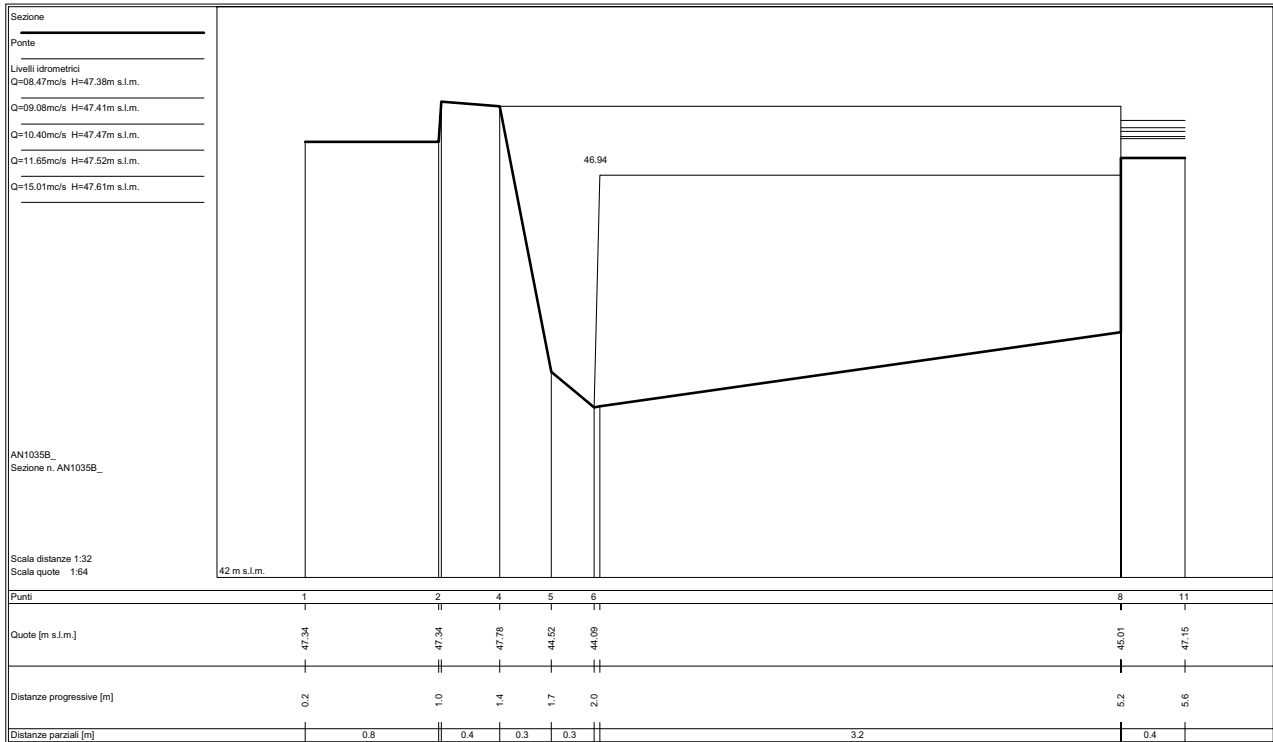


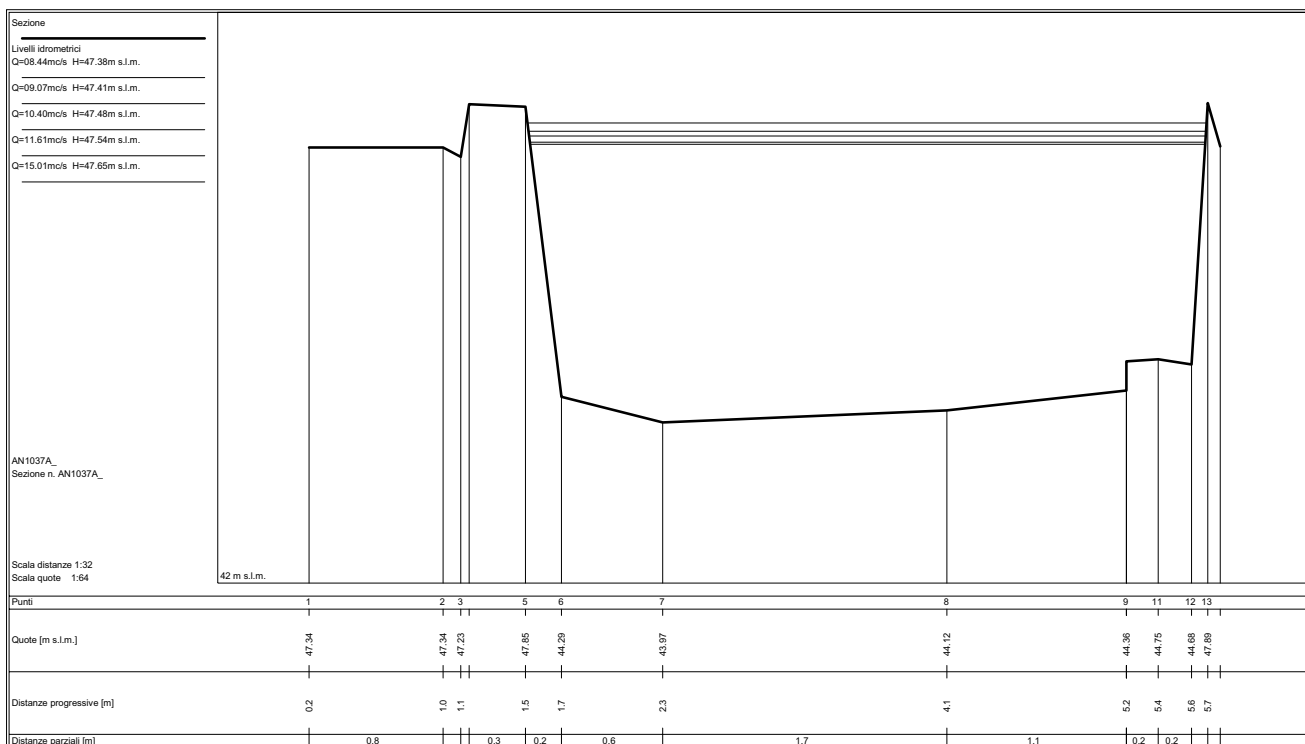
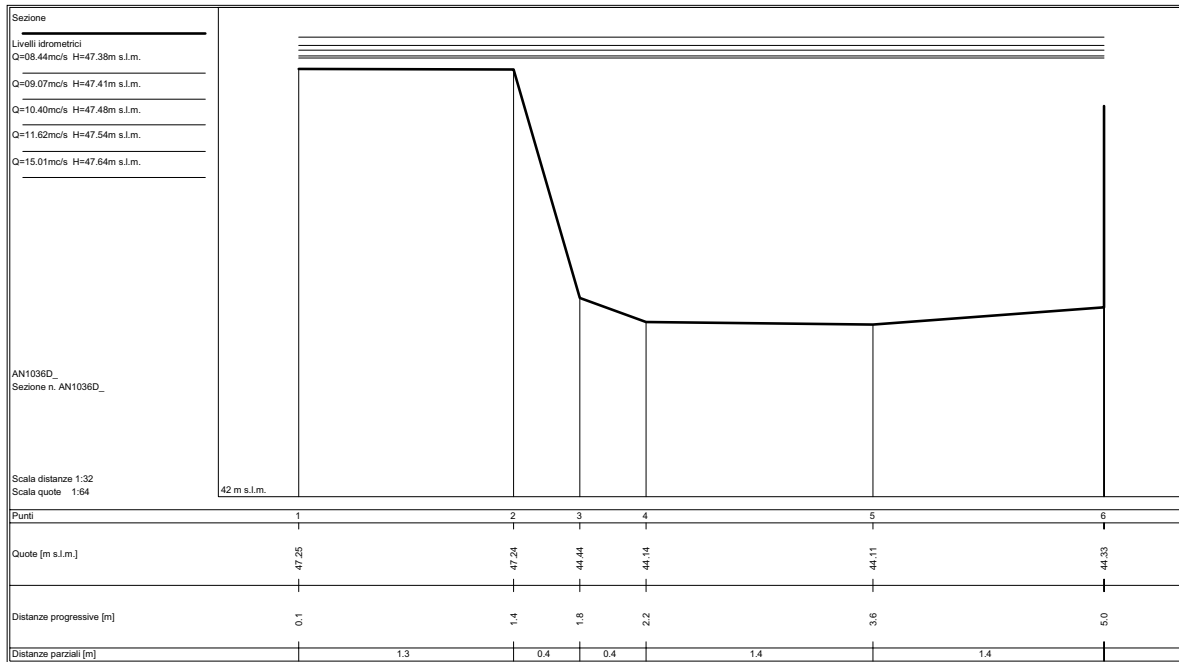


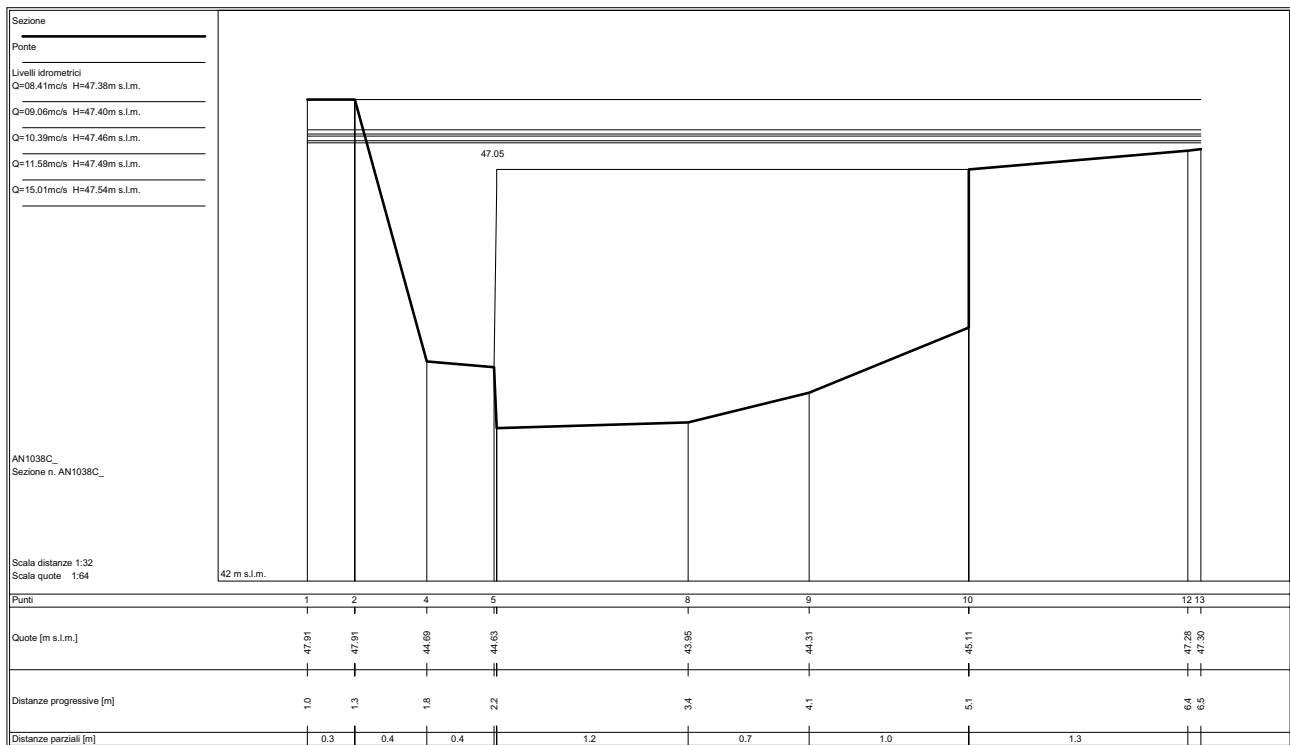
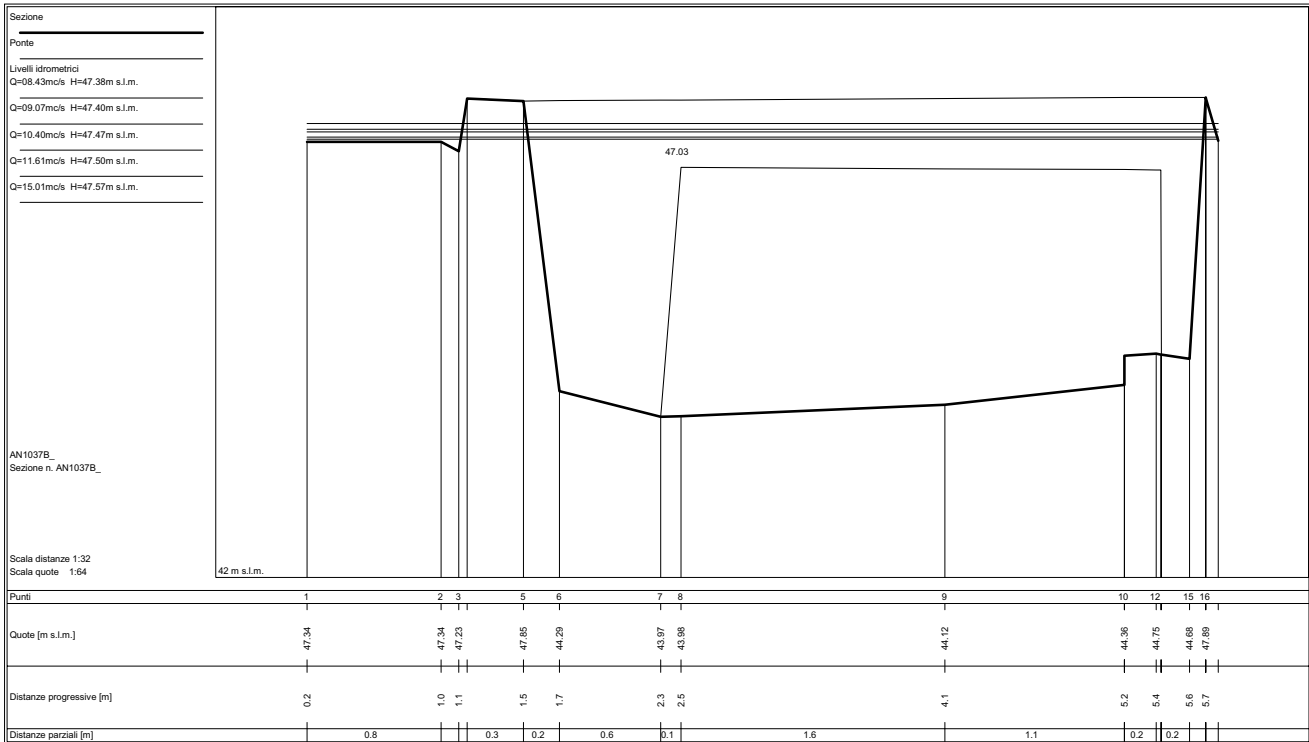


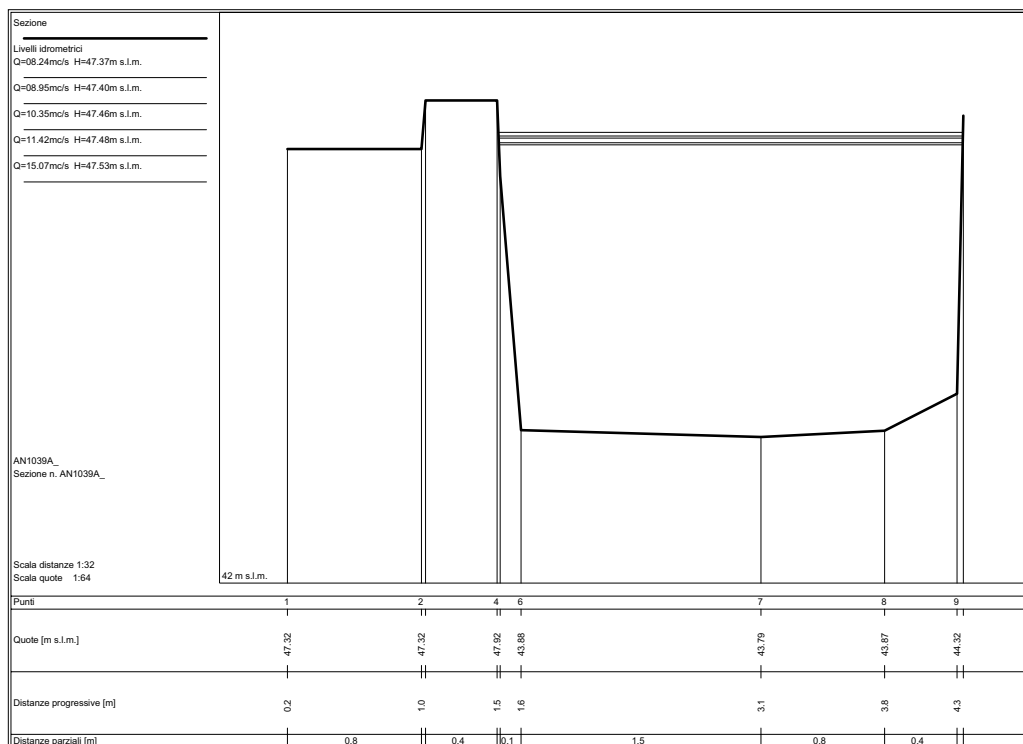
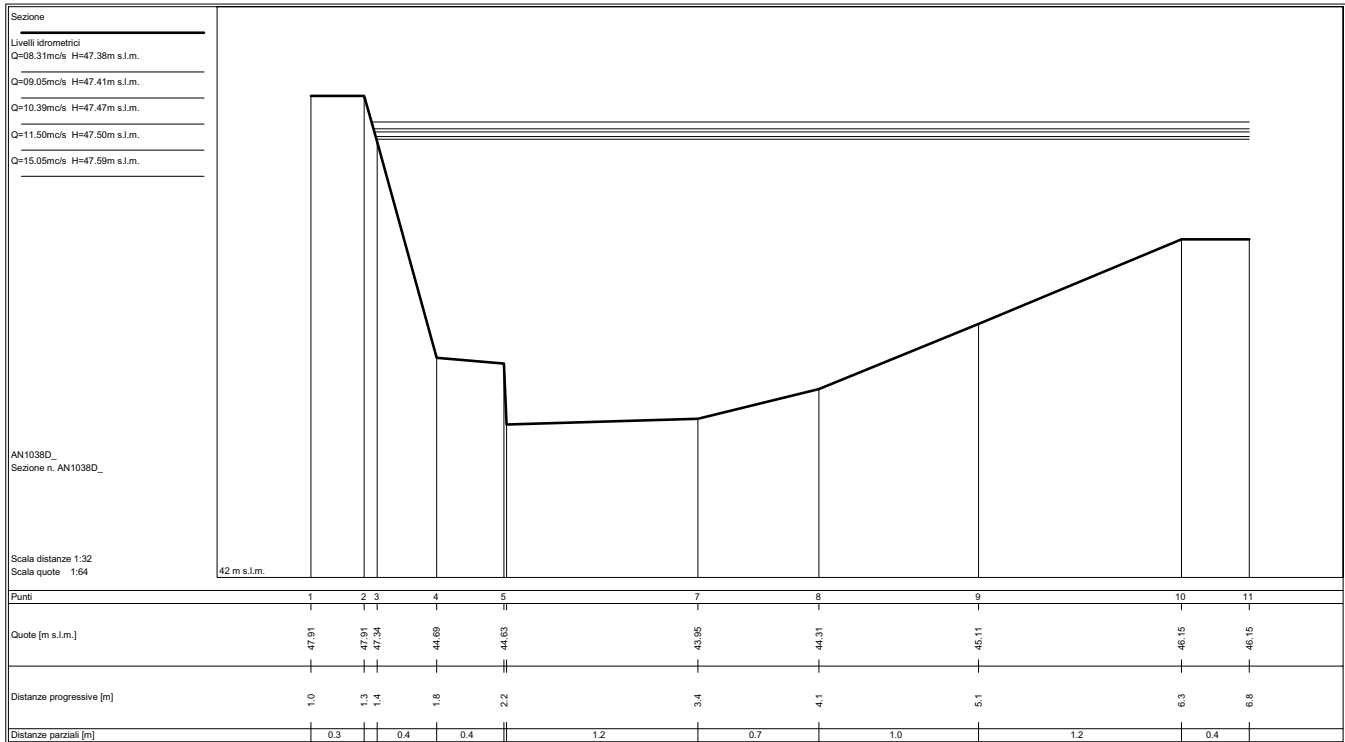


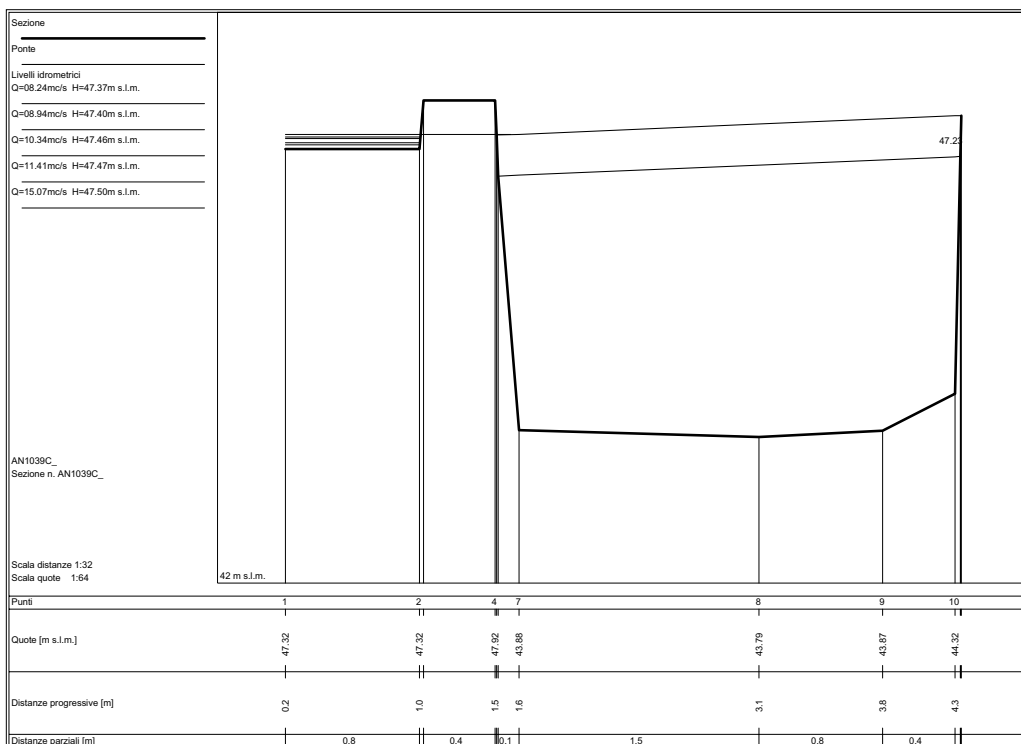
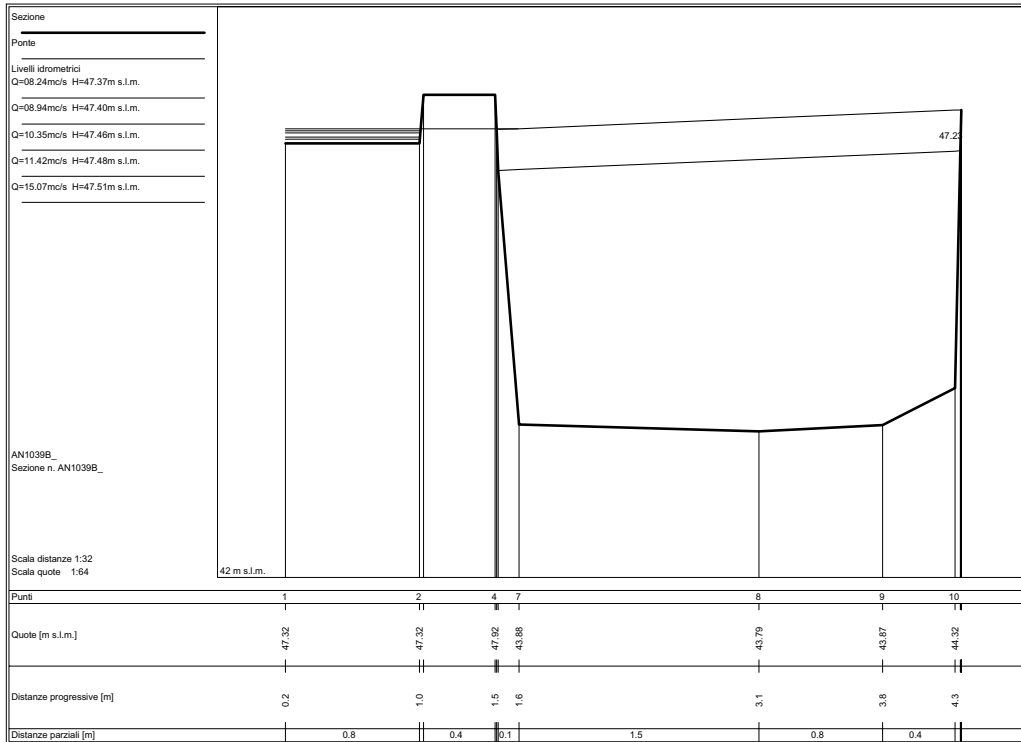


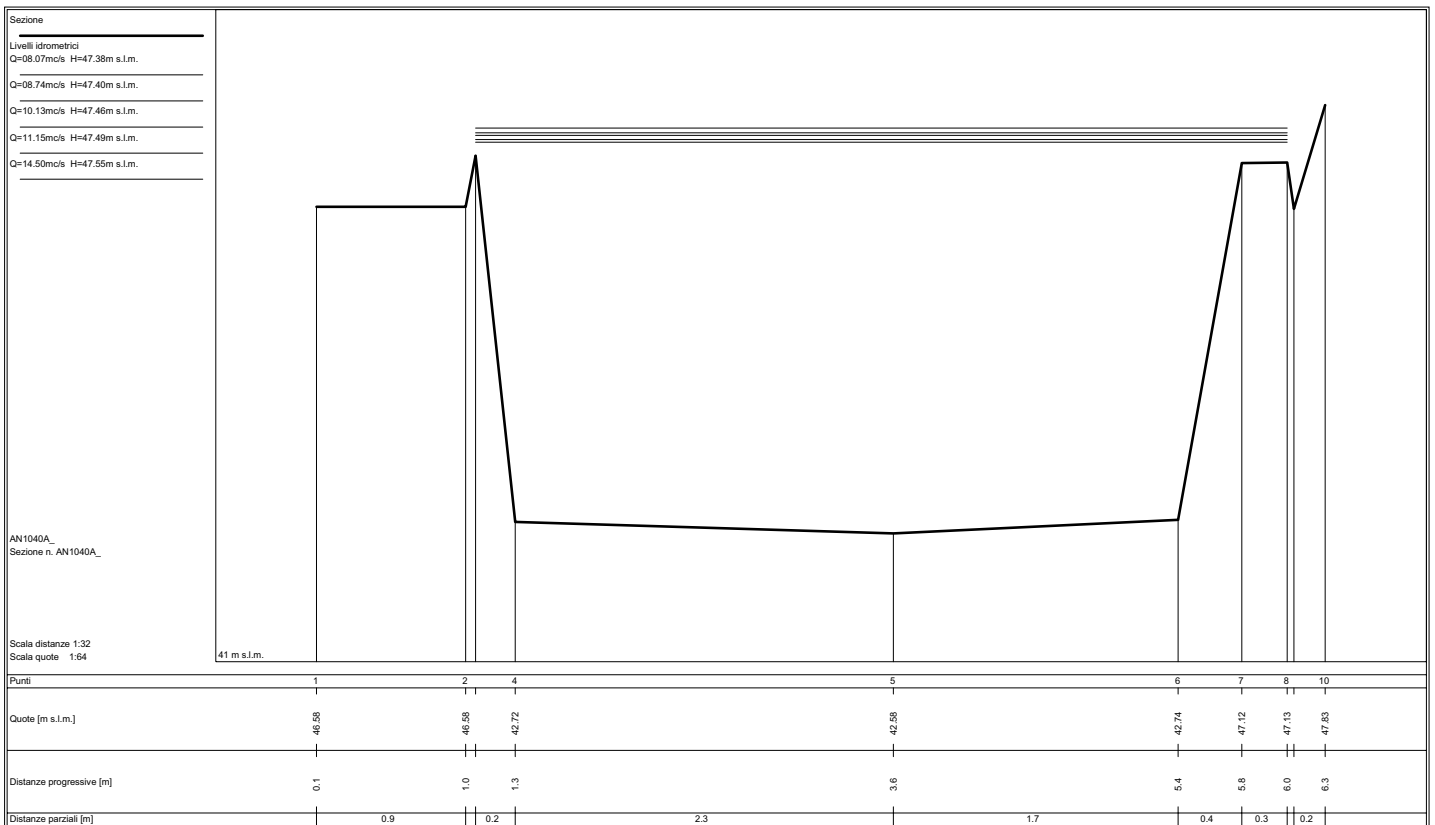
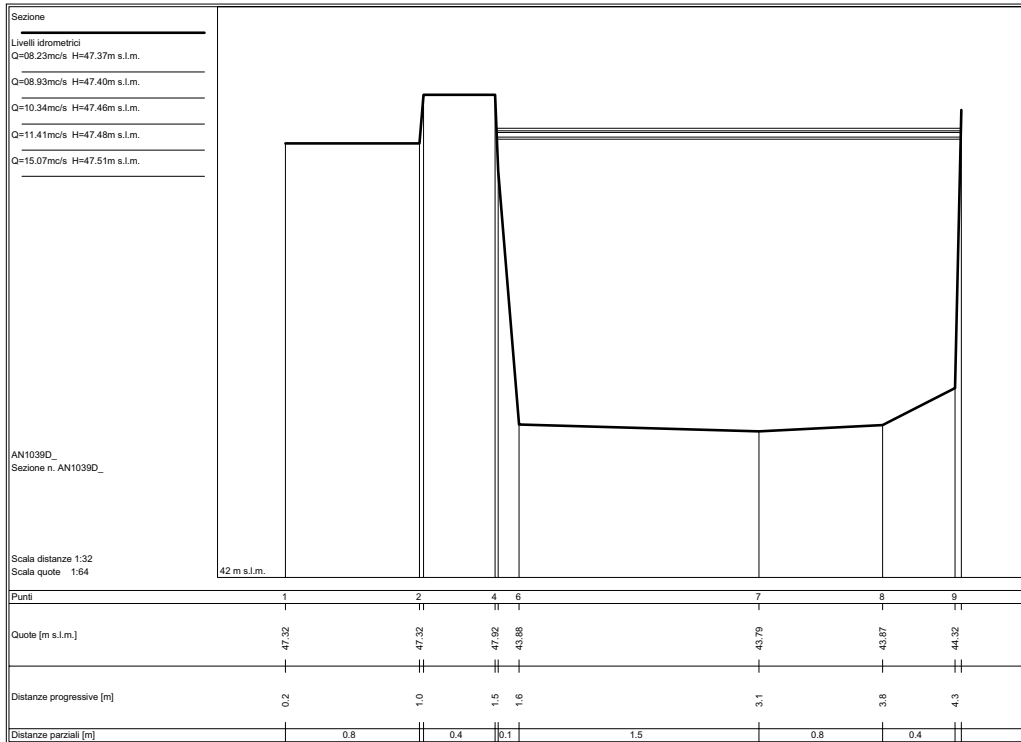


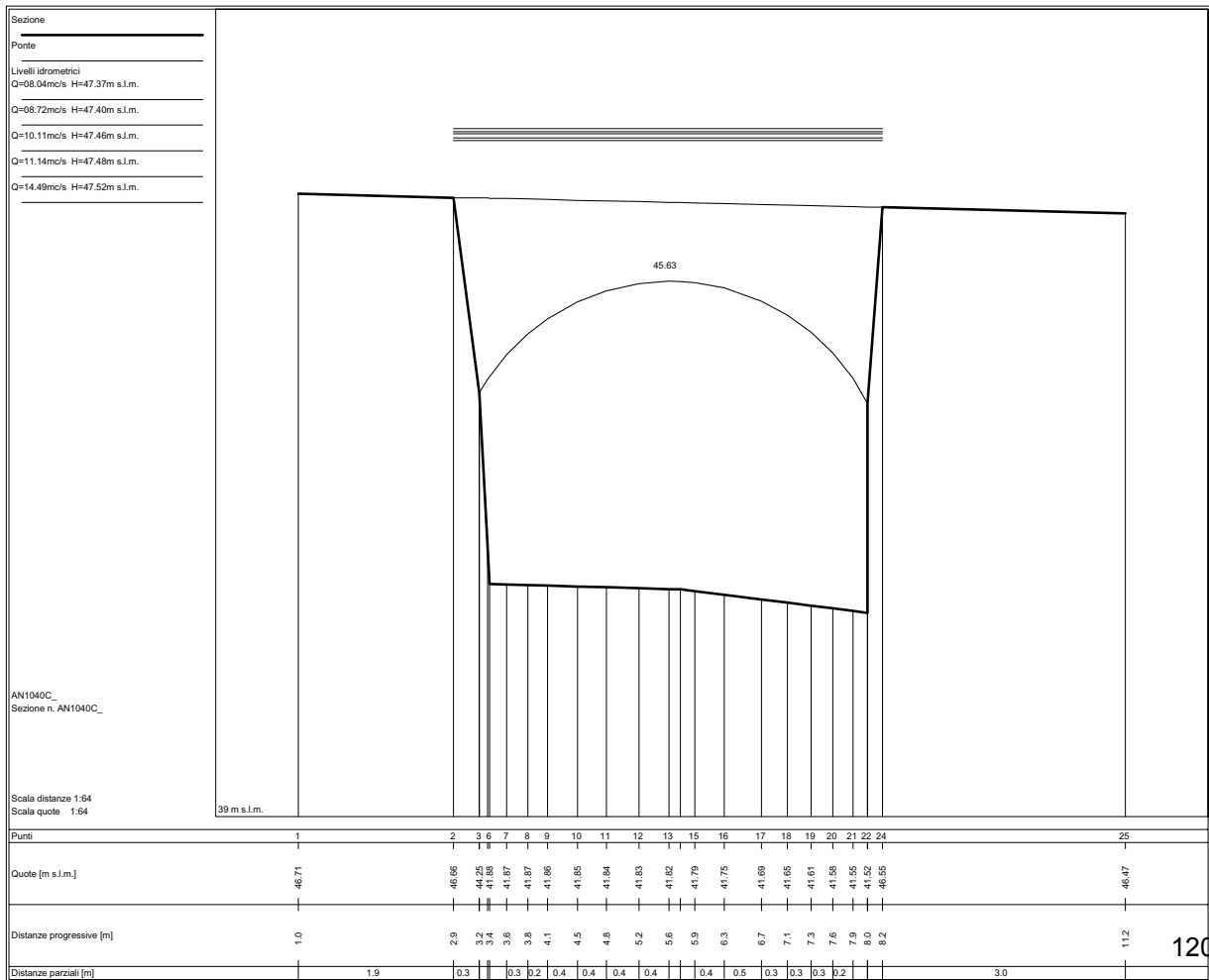
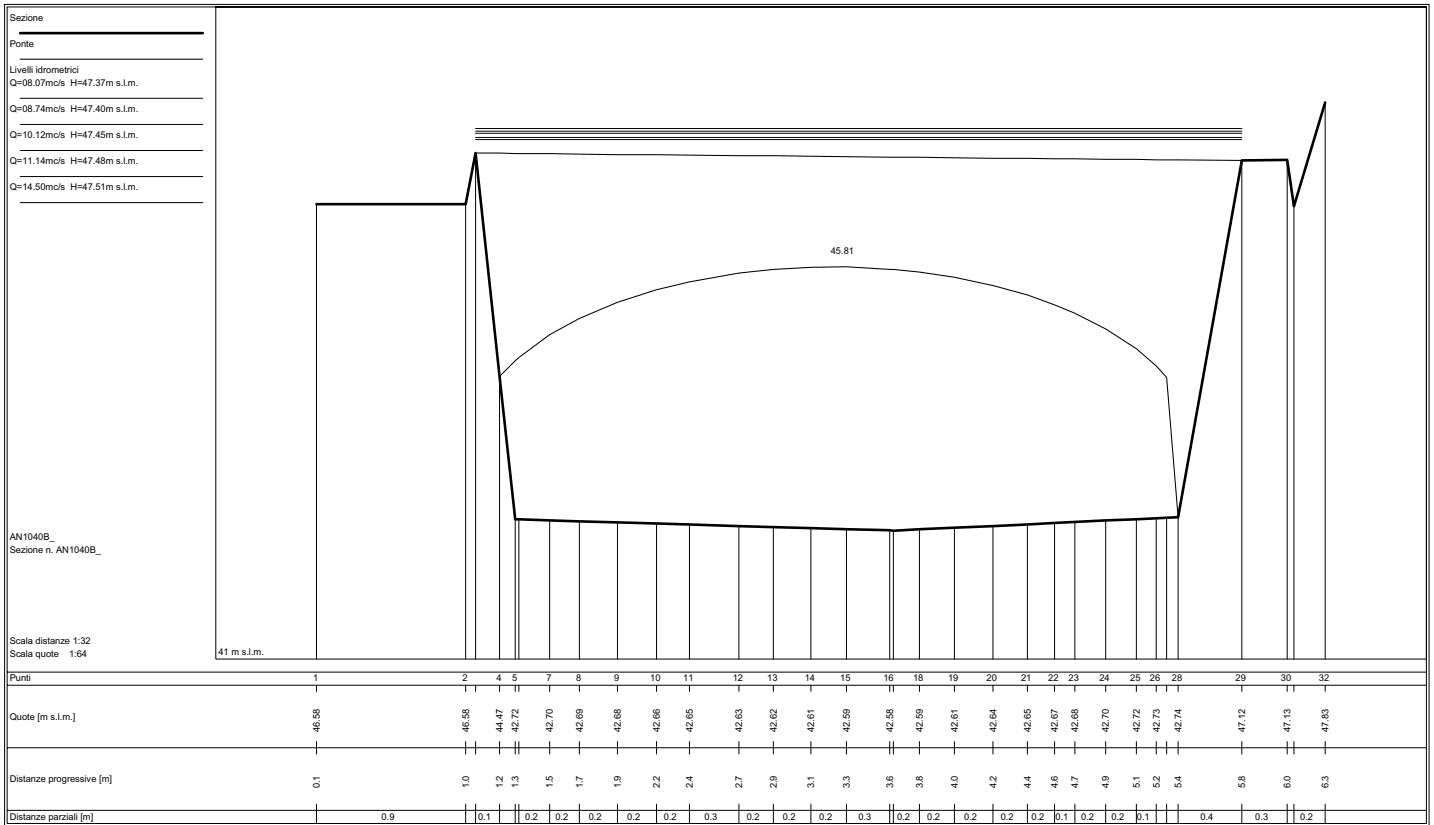












Sezione

Livelli idrometrici

Q=08.03mc/s H=47.37m s.l.m.

Q=08.71mc/s H=47.40m s.l.m.

Q=10.09mc/s H=47.46m s.l.m.

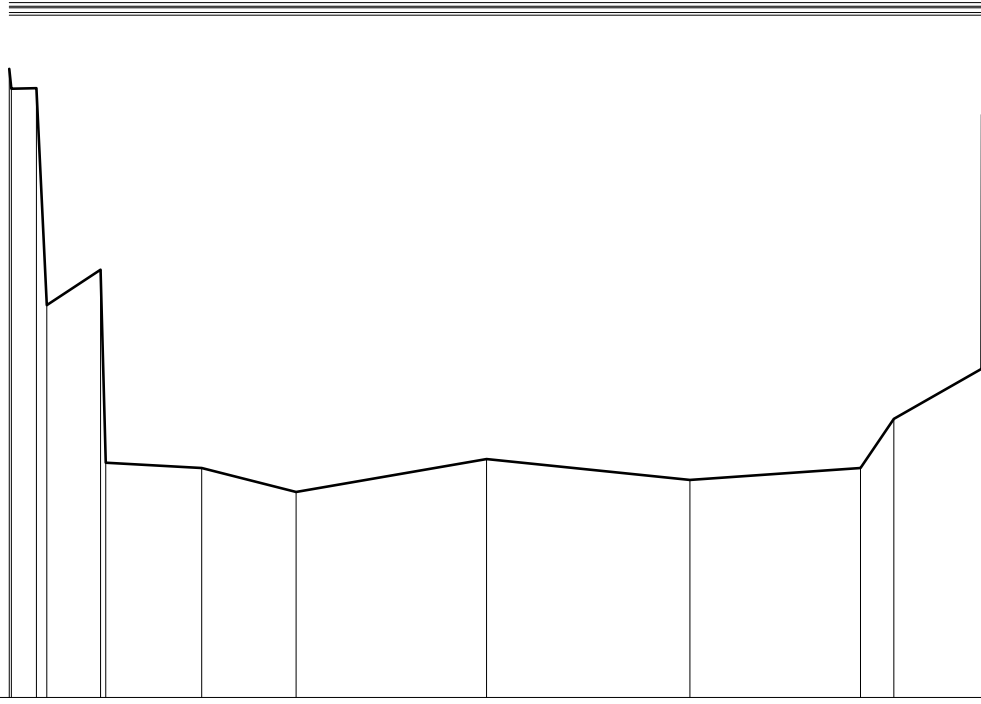
Q=11.12mc/s H=47.48m s.l.m.

Q=14.49mc/s H=47.53m s.l.m.

AN1040D
Sezione n. AN1040D_

Scala distanze 1:128
Scala quote 1:64

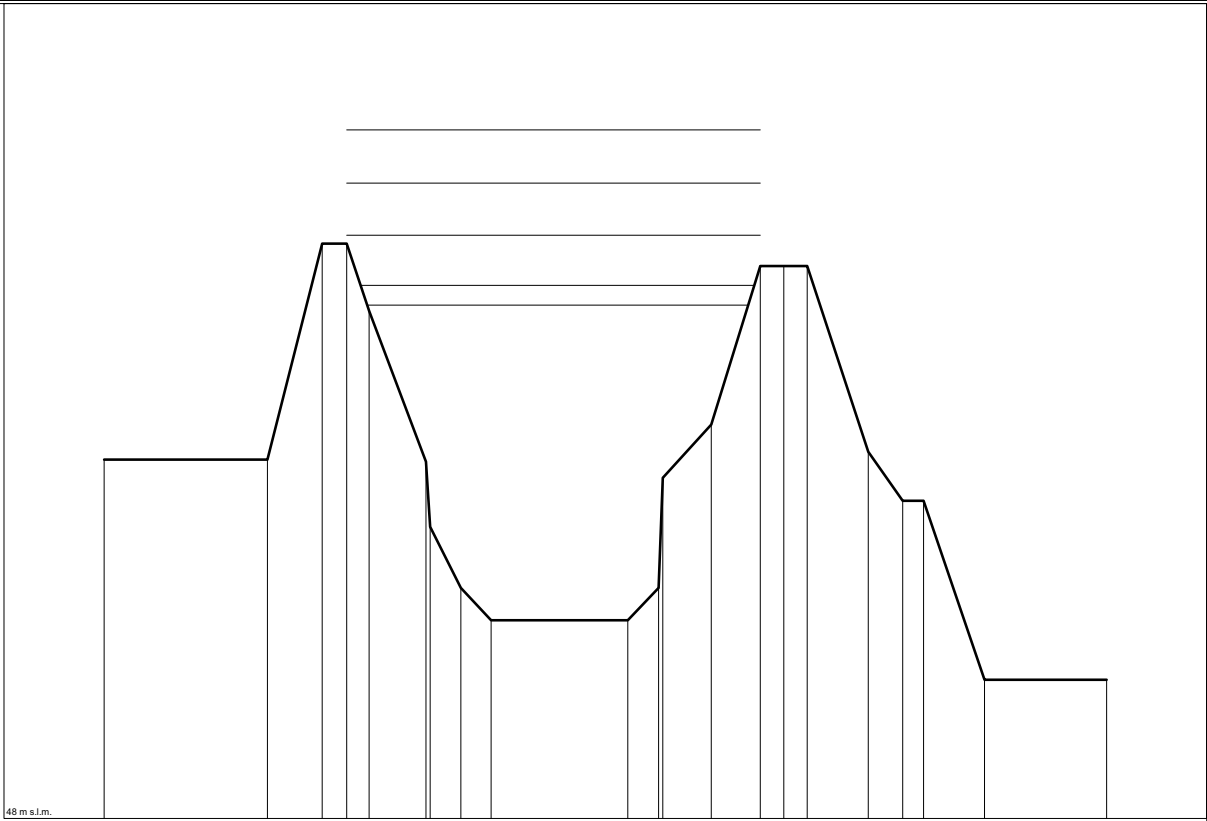
39 m s.l.m.



Punti	1	3	4	5	7	8	9	10	11	12	13
Quote [m s.l.m.]	46.71	46.48	43.82	44.25	41.81	41.52	41.93	41.67	41.81	42.42	43.03
Distanze progressive [m]	1.0	1.7	1.9	3.2	5.7	8.0	12.7	17.7	21.9	22.7	24.9
Distanze parziali [m]	0.6	1.3	2.4	2.3	4.7	5.0	4.2	0.8	2.1		

TORRENTE BURE - Tronco 01
Sezioni e Livelli Idrometrici per i vari Tempi di Ritorno

Sezione
 Livelli idrometrici
 Q=150.30mc/s H=54.30m s.l.m.
 Q=161.48mc/s H=54.54m s.l.m.
 Q=203.53mc/s H=55.15m s.l.m.
 Q=227.56mc/s H=55.80m s.l.m.
 Q=269.57mc/s H=56.45m s.l.m.



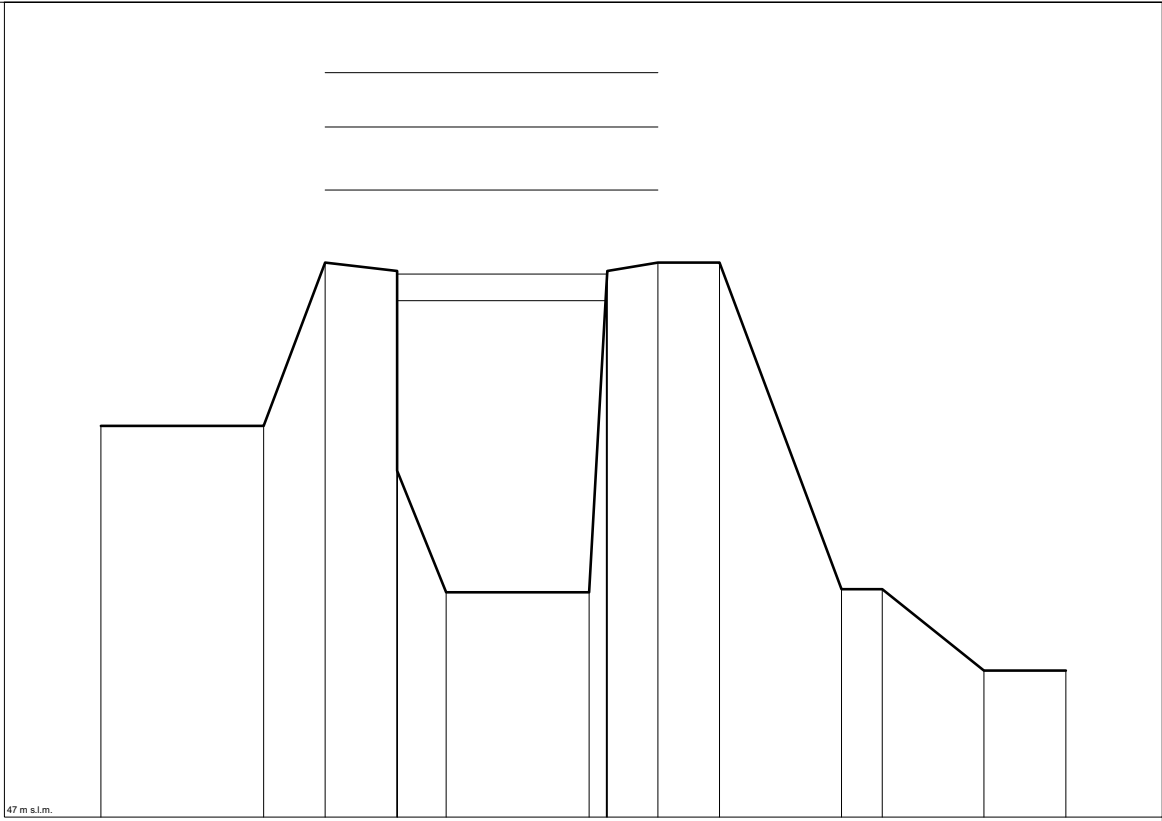
BU043
 Sezione n. BU04043_

Scala distanze 1:256
 Scala quote 1:54

48 m s.l.m.

Punti	1	2	3	4	5	6	8	9	10	11	13	14	15	16	17	18	19	20	21
Quote [m s.l.m.]	52.40	52.40	55.05	55.05	54.23	52.38	50.83	50.43	50.43	50.83	52.83	54.78	54.78	54.78	52.50	51.90	51.90	49.70	49.70
Distanze progressive [m]	6.0	14.0	16.7	17.9	19.0	21.8	23.5	25.0	31.7	33.2	35.8	38.2	38.4	40.5	43.5	45.2	46.2	48.2	55.2
Distanze parziali [m]		8.0	2.7	1.2	1.1	2.8	1.5	1.5	6.7	1.5	2.4	2.4	1.1	1.2	3.0	1.7	1.0	3.0	6.0

Sezione
 Livelli idrometrici
 Q=150.32mc/s H=53.34m s.l.m.
 Q=161.75mc/s H=53.66m s.l.m.
 Q=196.65mc/s H=54.69m s.l.m.
 Q=219.38mc/s H=55.47m s.l.m.
 Q=259.64mc/s H=56.14m s.l.m.

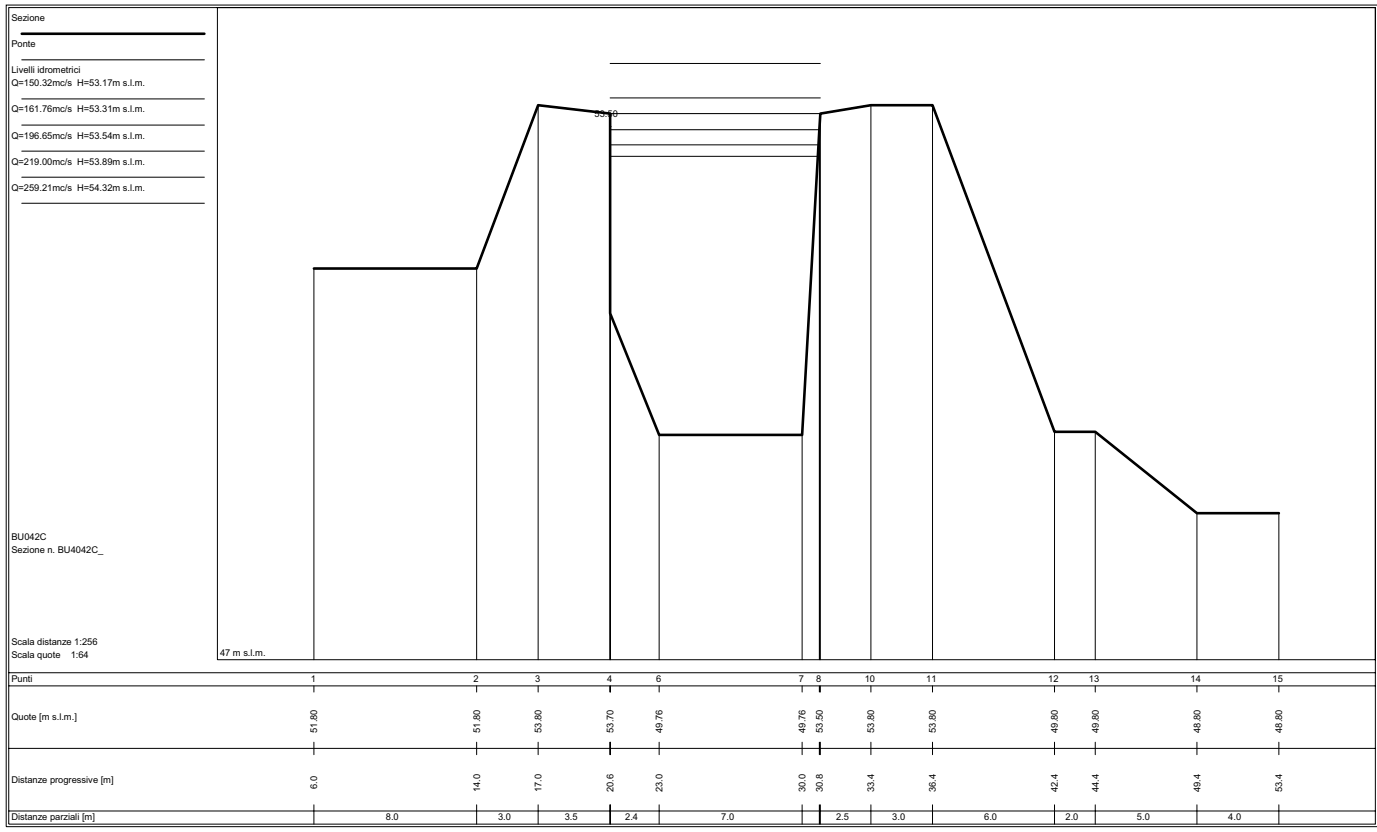
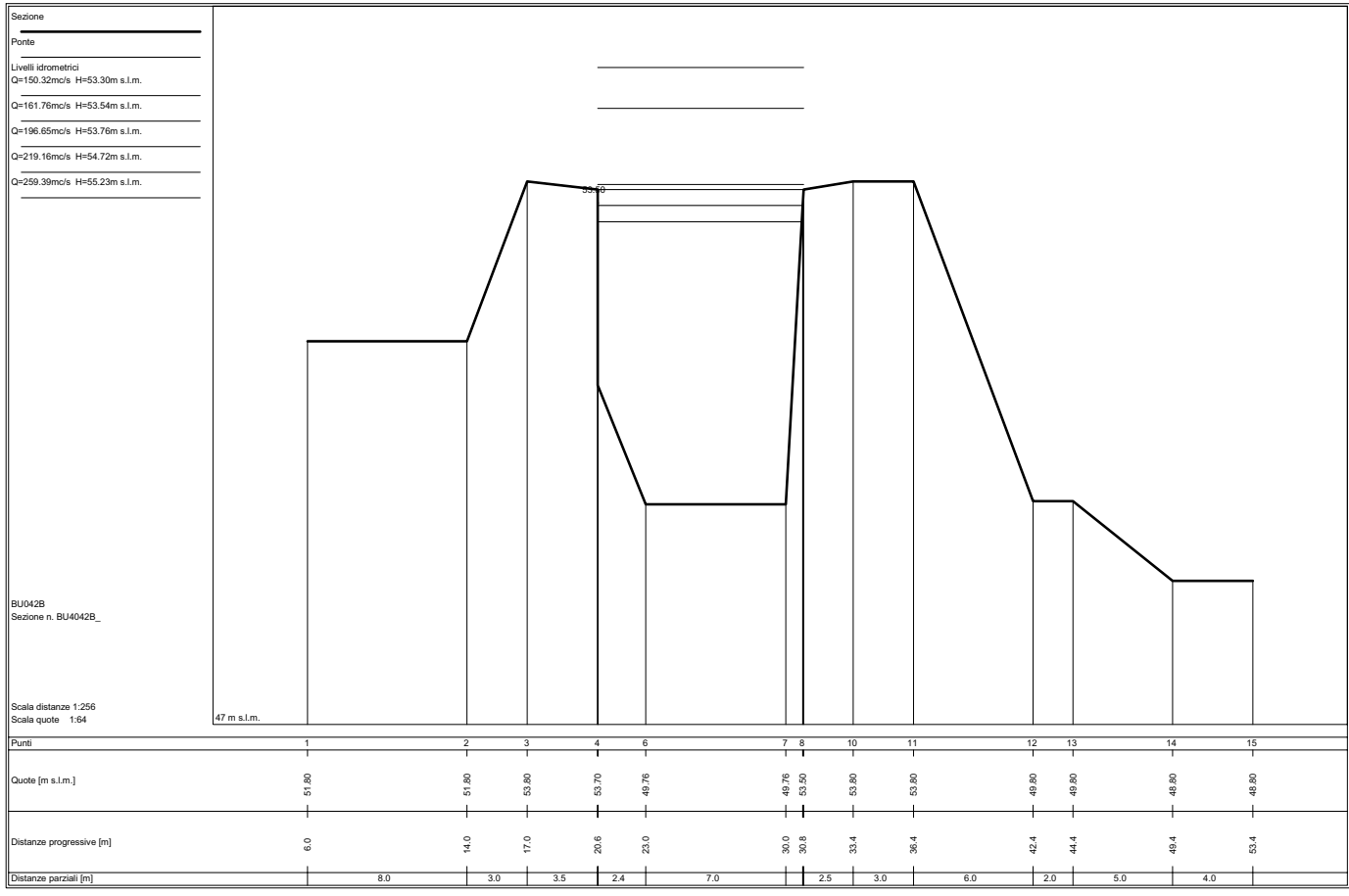


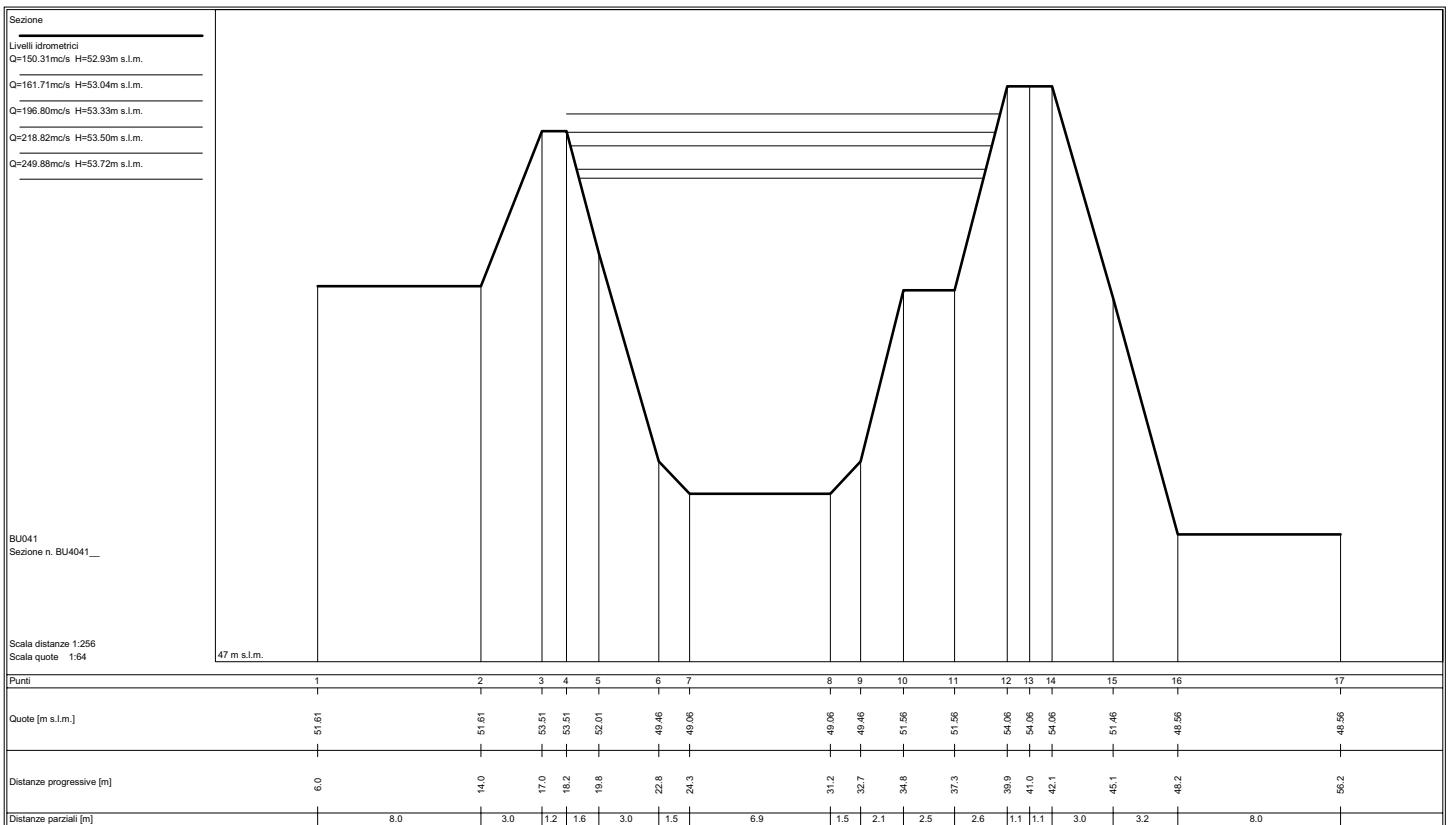
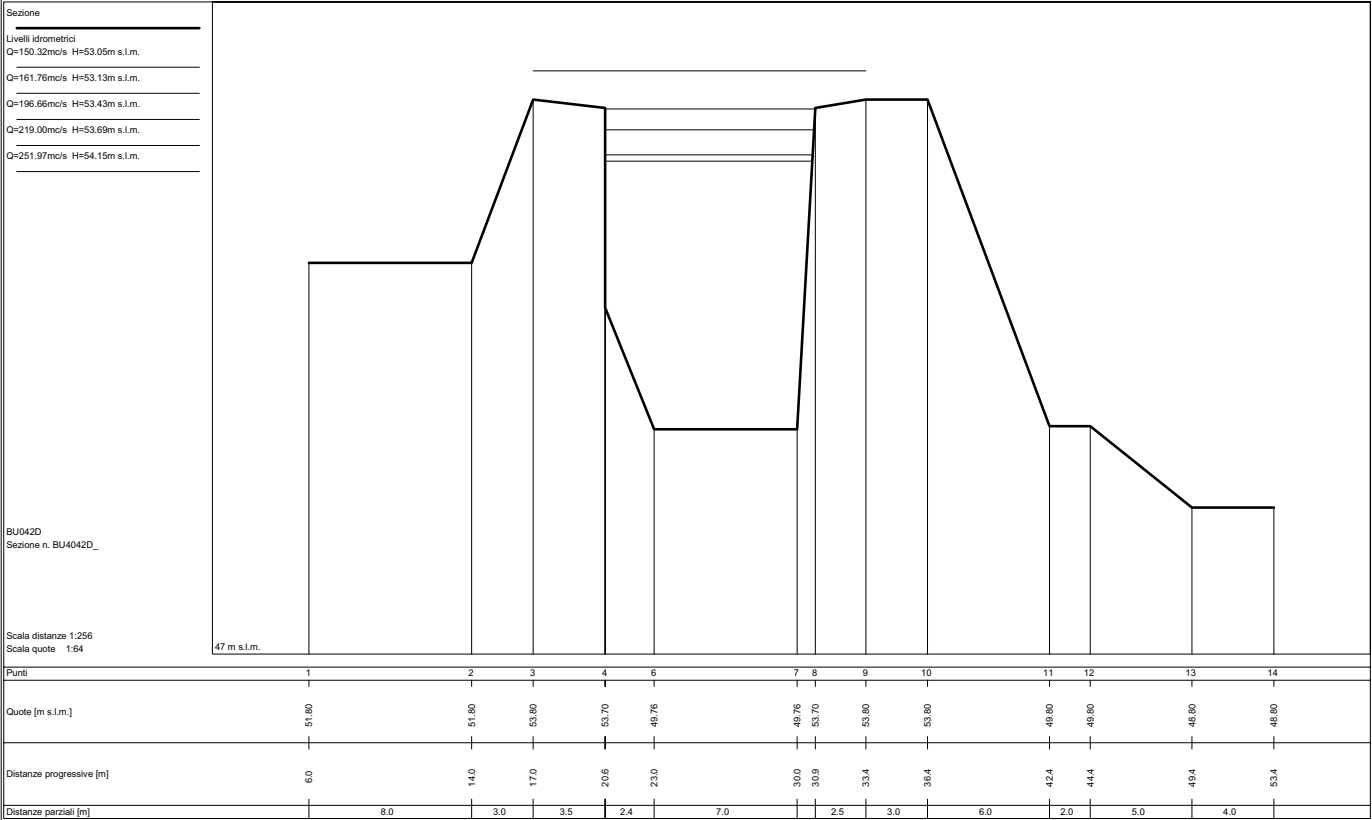
BU042A
 Sezione n. BU04042A_


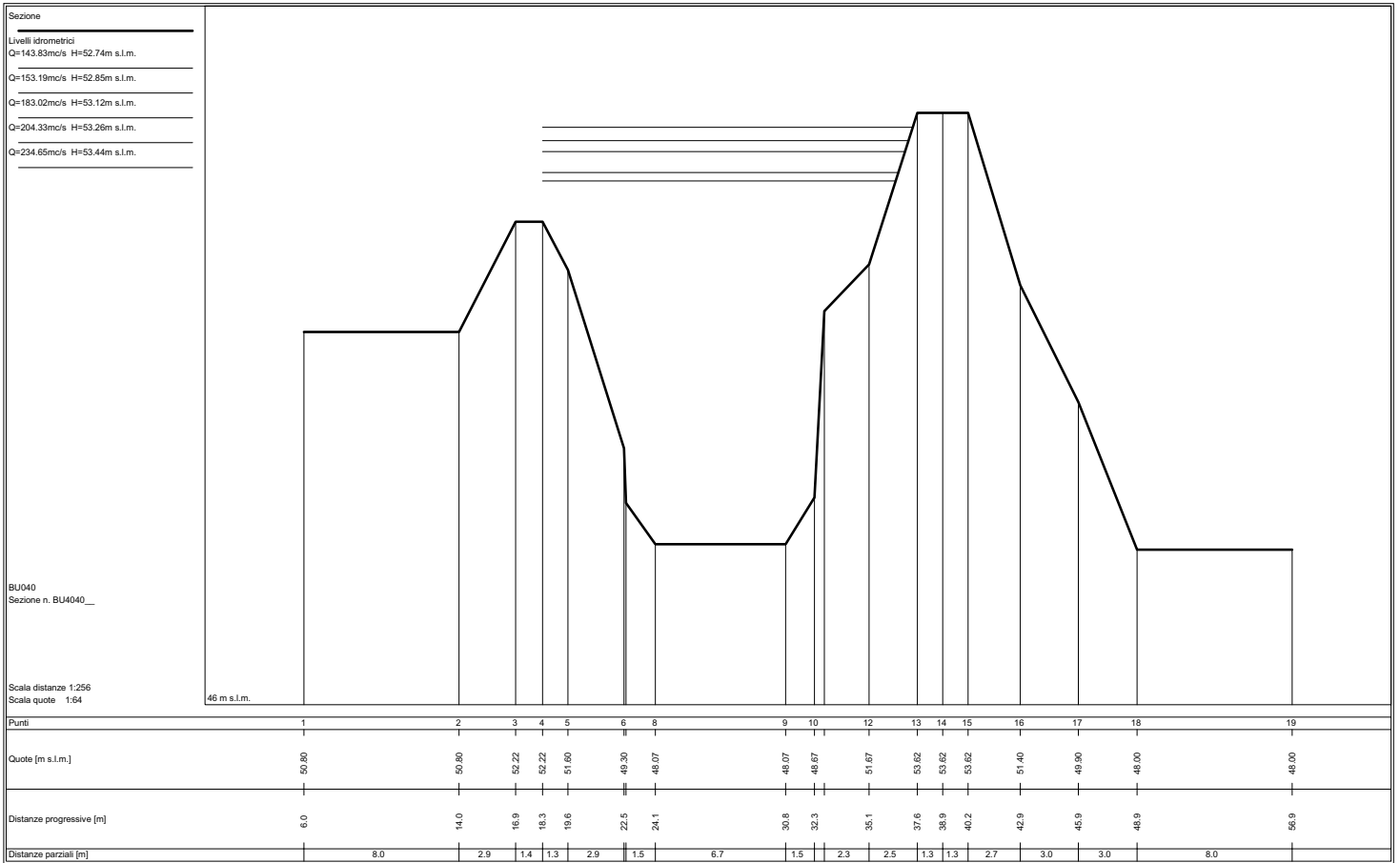
Scala distanze 1:256
 Scala quote 1:54

47 m s.l.m.

Punti	1	2	3	4	6	7	8	10	11	12	13	14	15
Quote [m s.l.m.]	51.80	51.80	53.80	53.70	49.76	49.76	53.50	53.80	53.80	49.80	49.80	48.80	48.80
Distanze progressive [m]	6.0	14.0	17.0	20.6	23.0	30.0	30.8	33.4	36.4	42.4	44.4	49.4	48.80
Distanze parziali [m]		8.0	3.0	3.5	2.4	7.0	0.8	2.5	3.0	6.0	2.0	5.0	4.0







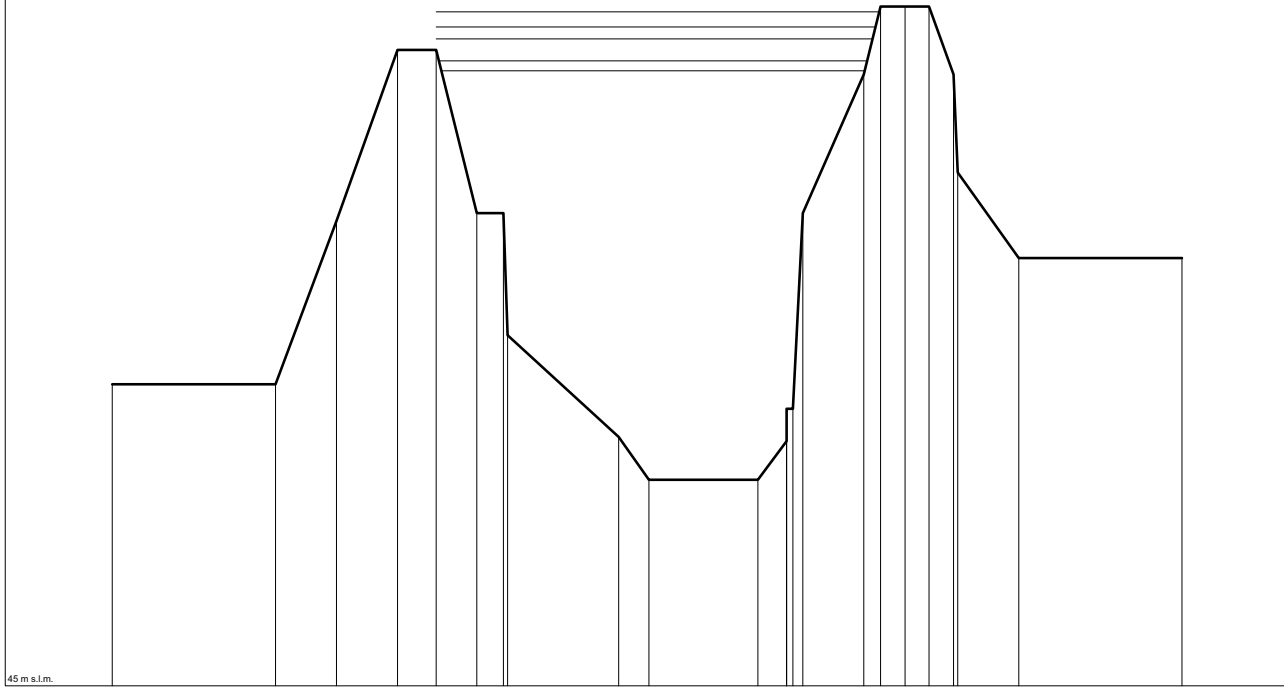
Sezione

Livelli idrometrici
 Q=143.53m³/s H=52.55m s.l.m.
 Q=151.99m³/s H=52.66m s.l.m.
 Q=176.49m³/s H=52.93m s.l.m.
 Q=192.11m³/s H=53.08m s.l.m.
 Q=213.36m³/s H=53.27m s.l.m.

BU038
 Sezione n. BU4038_

Scala distanze 1:256
 Scala quote 1:64

45 m s.l.m.



Punti	1	2	3	4	5	6	7	9	10	11	12	15	16	17	18	19	20	22	23	
Quote [m s.l.m.]	48.70	48.70	50.70	52.80	52.80	50.80	50.80	48.05	47.53	47.53	48.00	50.80	52.50	53.33	53.33	53.33	53.33	50.25	50.25	
Distanze progressive [m]	6.0	14.0	17.0	20.0	21.9	23.9	25.2	30.9	32.4	37.7	39.1	39.9	42.9	43.7	44.9	46.1	47.3	50.5	58.5	
Distanze parziali [m]		8.0	3.0	3.0	1.9	2.0	1.3	5.5	1.5	5.4	1.4	0.8	3.0	1.2	1.2	1.2	1.2	3.0	8.0	8.5

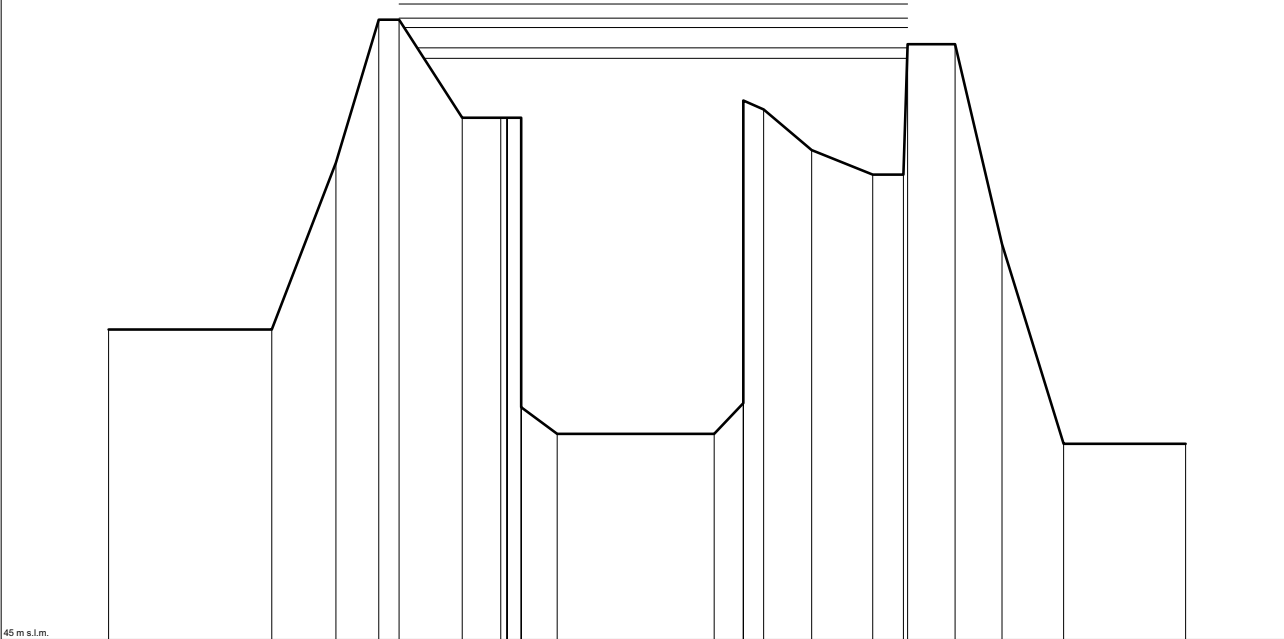
Sezione

Livelli idrometrici
 Q=143.80m³/s H=52.13m s.l.m.
 Q=152.03m³/s H=52.26m s.l.m.
 Q=176.45m³/s H=52.51m s.l.m.
 Q=192.39m³/s H=52.63m s.l.m.
 Q=213.41m³/s H=52.79m s.l.m.

BU037A
 Sezione n. BU4037A_

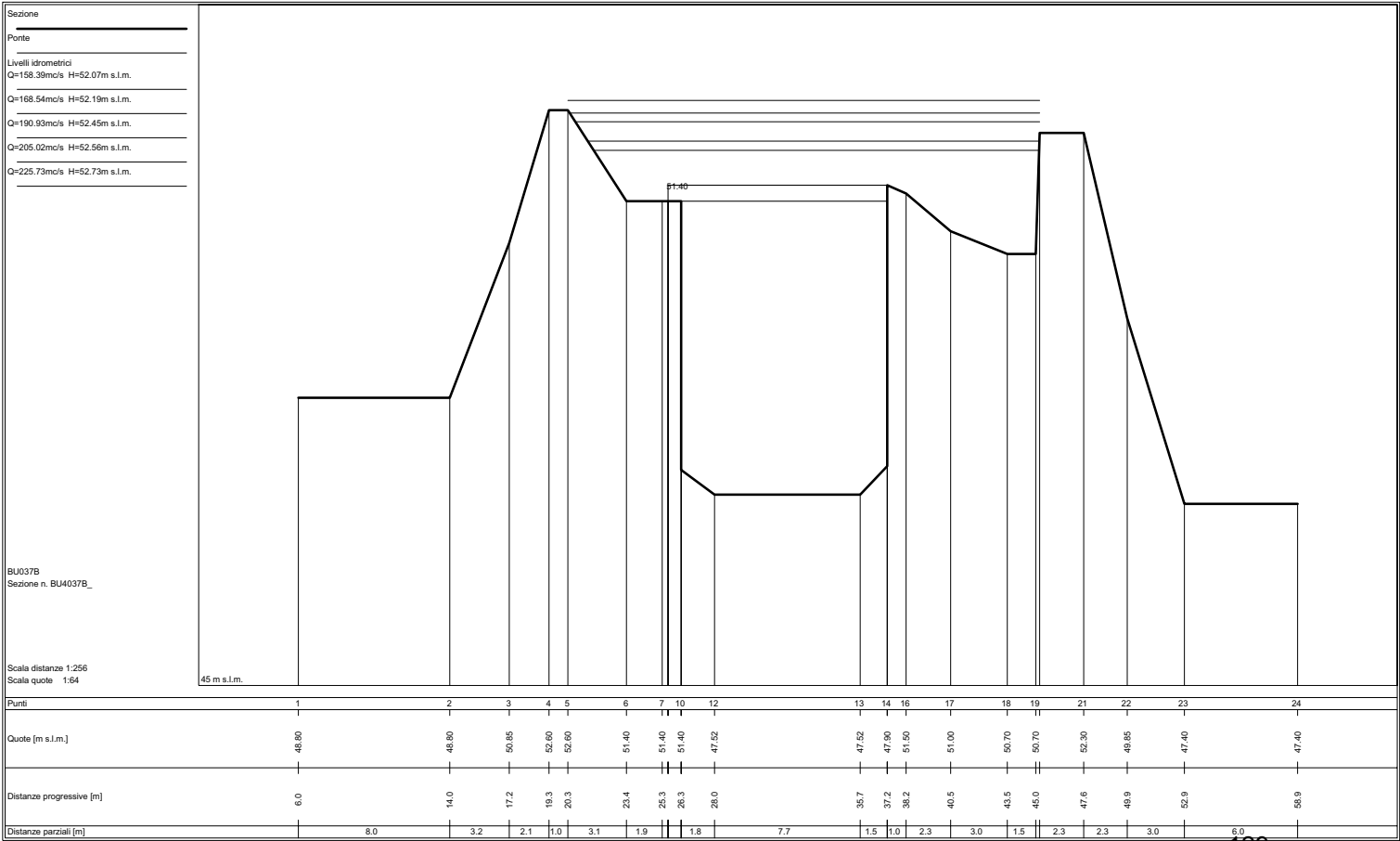
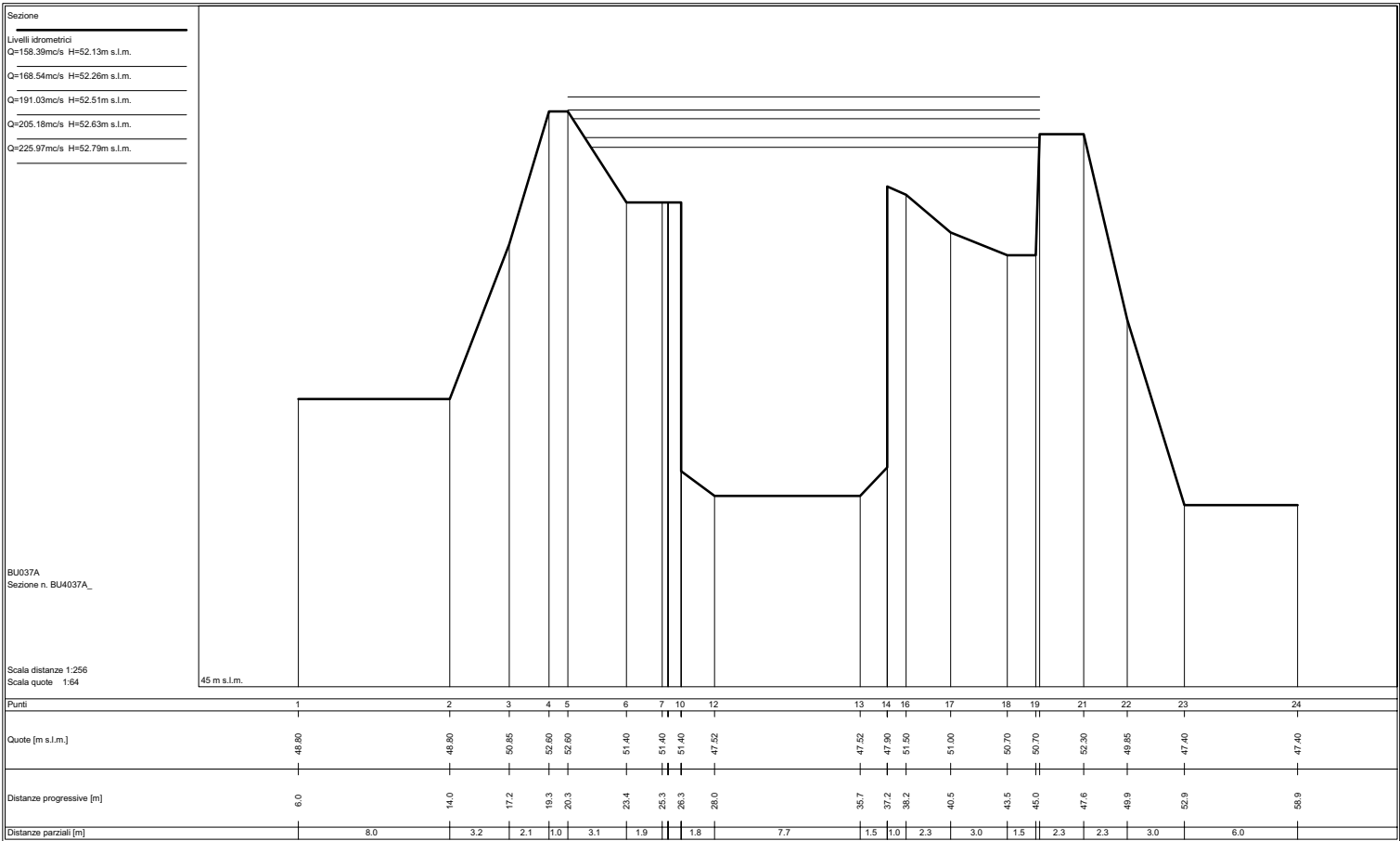
Scala distanze 1:256
 Scala quote 1:64

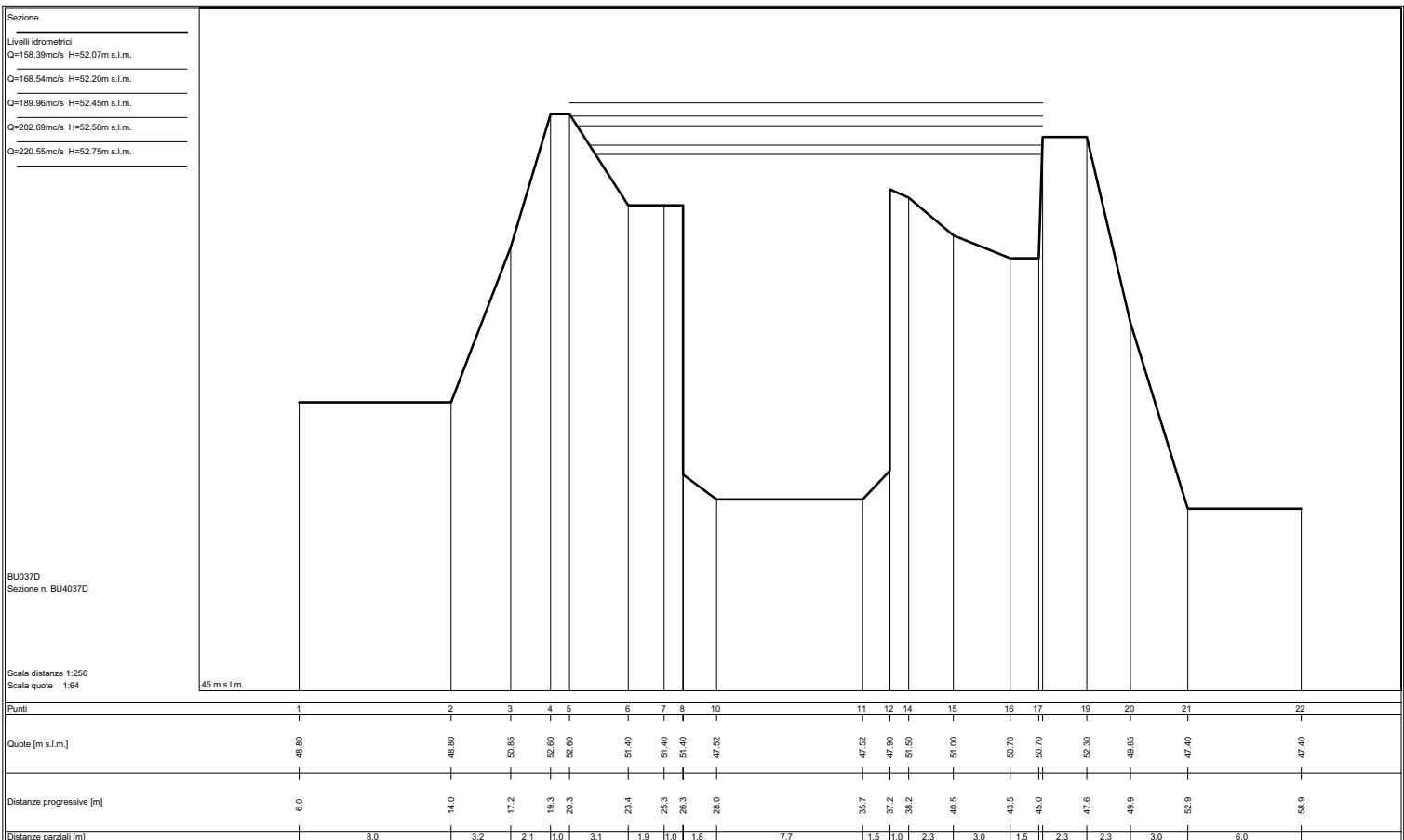
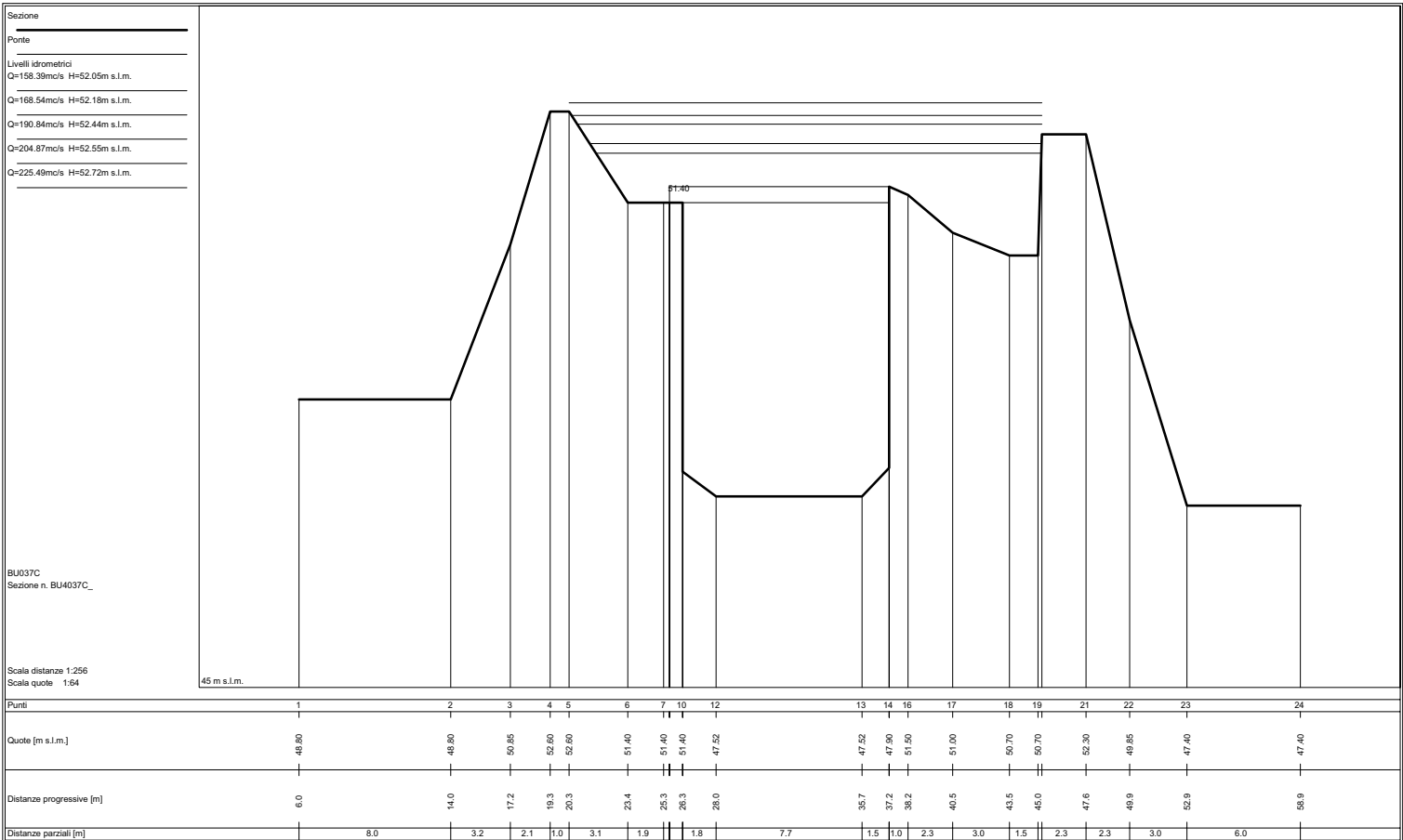
45 m s.l.m.

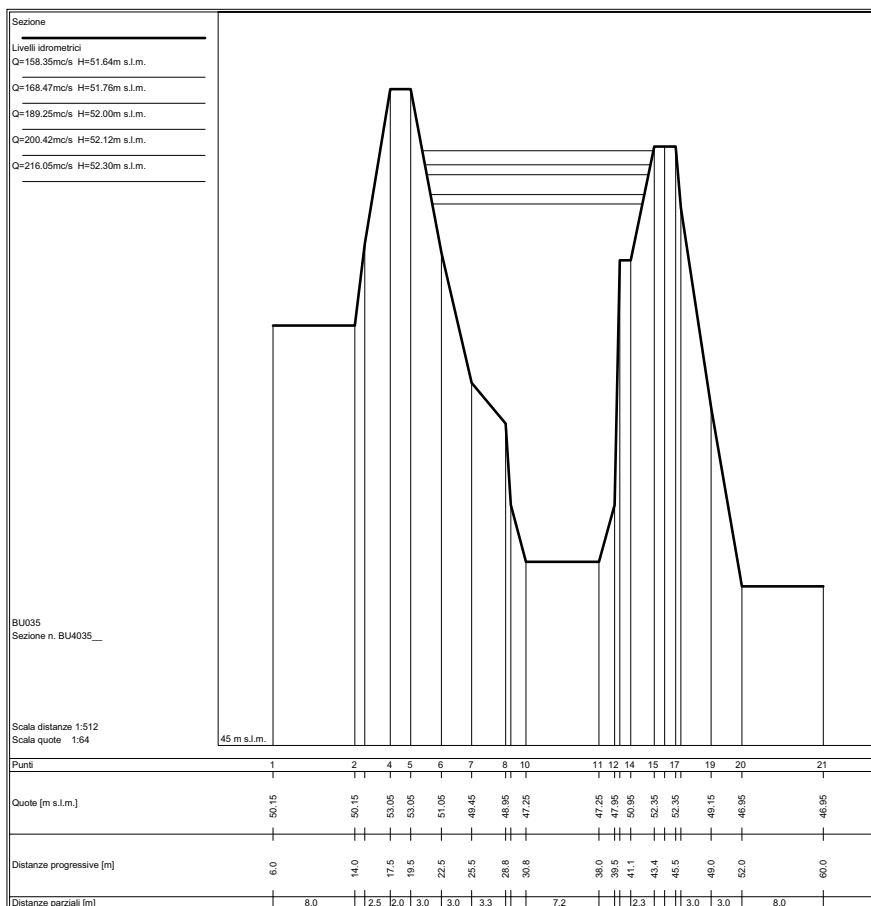
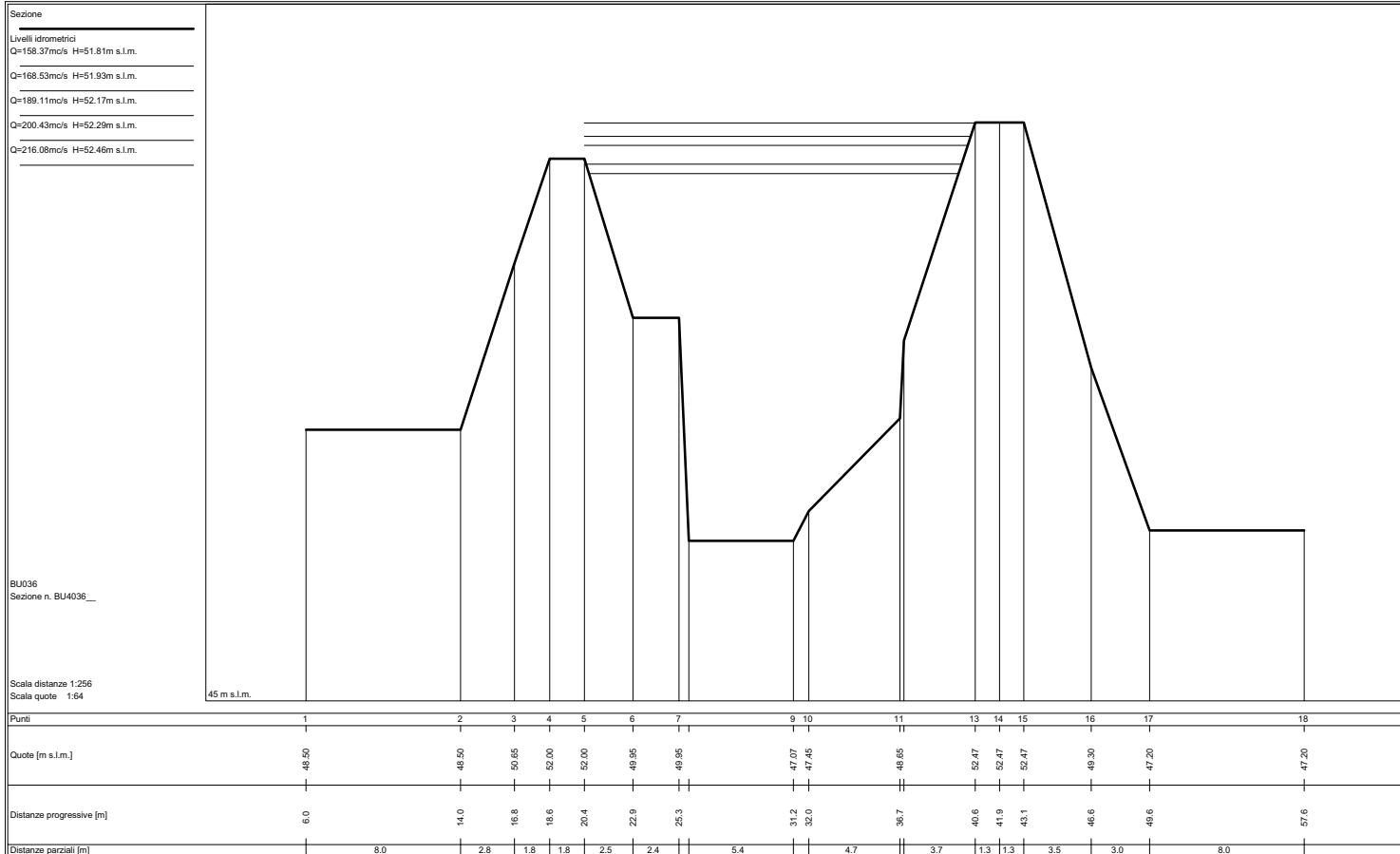


Punti	1	2	3	4	5	6	7	10	12	13	14	16	17	18	19	21	22	23	24	
Quote [m s.l.m.]	48.80	48.80	50.85	52.60	52.60	51.40	51.40	51.40	47.52	47.52	47.90	51.50	51.00	50.70	50.70	52.30	48.85	47.40	47.40	
Distanze progressive [m]	6.0	14.0	17.2	19.3	20.3	23.4	25.3	26.3	28.0	35.7	37.2	38.2	40.5	43.5	45.0	47.6	48.9	52.9	58.9	
Distanze parziali [m]		8.0	3.2	2.1	1.0	3.1	1.9	1.0	1.8	7.7	1.5	1.0	2.3	3.0	1.5	2.3	2.3	3.0	6.0	6.0

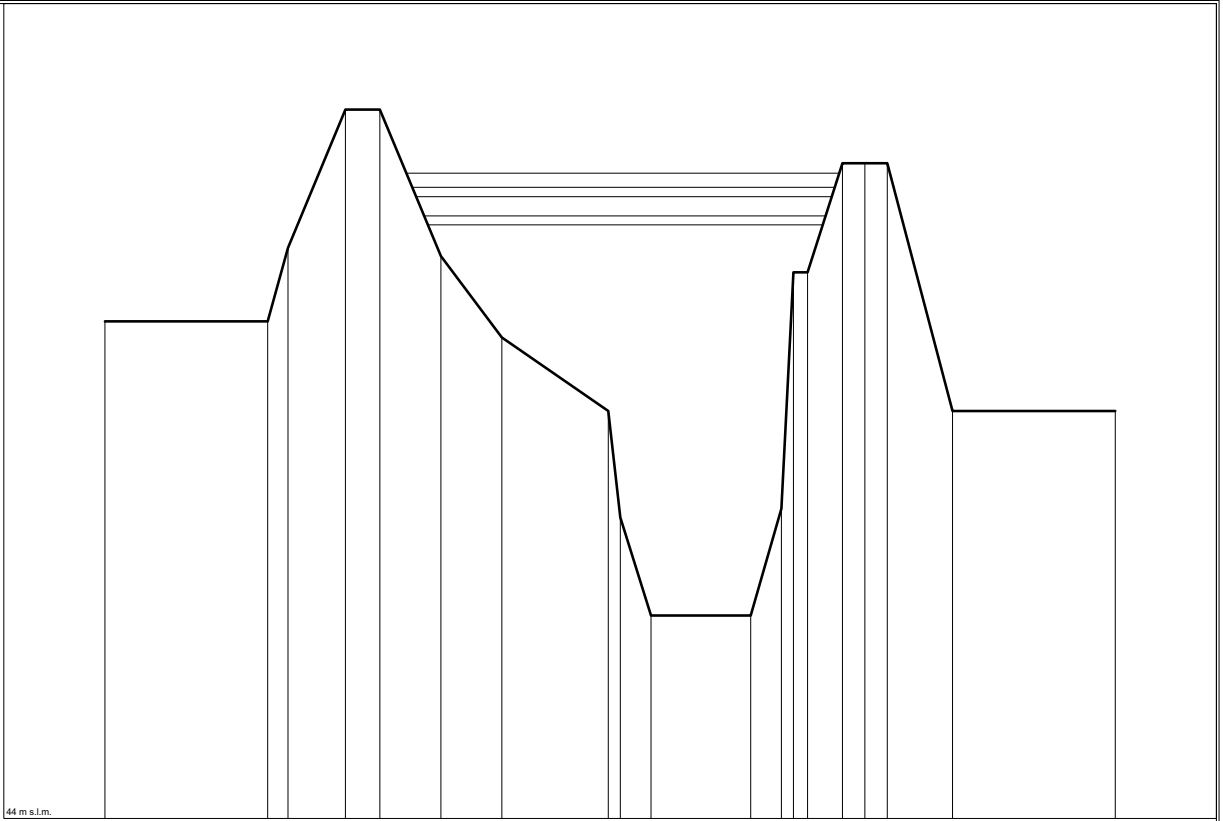
TORRENTE BURE - Tronco 02
Sezioni e Livelli Idrometrici per i vari Tempi di Ritorno







Sezione
 Livelli idrometrici
 Q=158.33mc/s H=51.28m s.l.m.
 Q=168.41mc/s H=51.39m s.l.m.
 Q=189.39mc/s H=51.63m s.l.m.
 Q=200.41mc/s H=51.74m s.l.m.
 Q=216.06mc/s H=51.92m s.l.m.

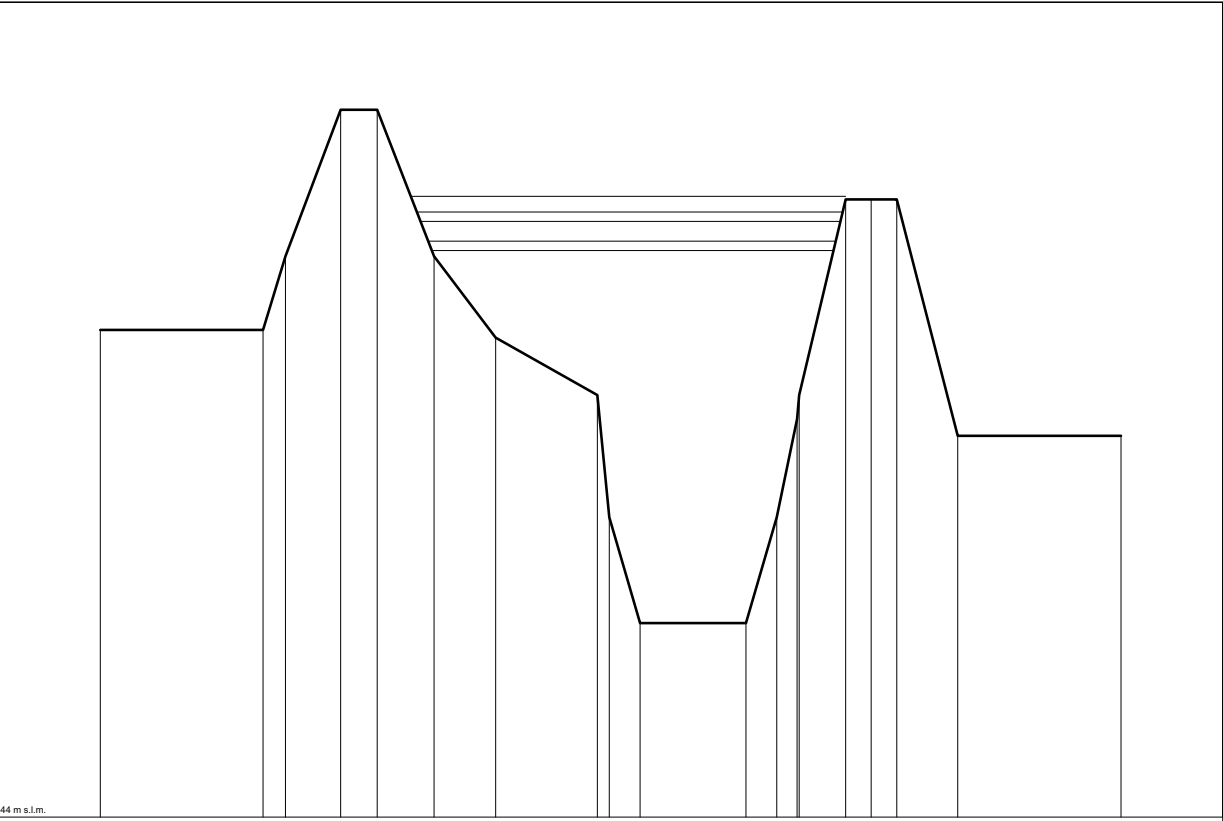


BU034
 Sezione n. BU4034

Scala distanze 1:256
 Scala quote 1:64

Punti	1	2	3	4	5	6	7	8	9	10	11	12	14	15	16	17	18	19
Quote [m s.l.m.]	50.10	50.10	51.00	52.70	52.70	50.90	49.90	49.00	47.69	46.49	46.49	47.80	50.70	52.04	52.04	52.04	49.00	49.00
Distanze progressive [m]	6.0	14.0	15.0	17.8	19.5	22.5	25.5	30.7	31.3	32.8	37.7	39.2	40.5	42.2	43.3	44.4	47.6	55.6
Distanze parziali [m]		8.0	1.0	2.8	1.7	3.0	3.0	5.2	1.5	4.9	1.5	1.7	1.7	1.1	1.1	3.2	8.0	

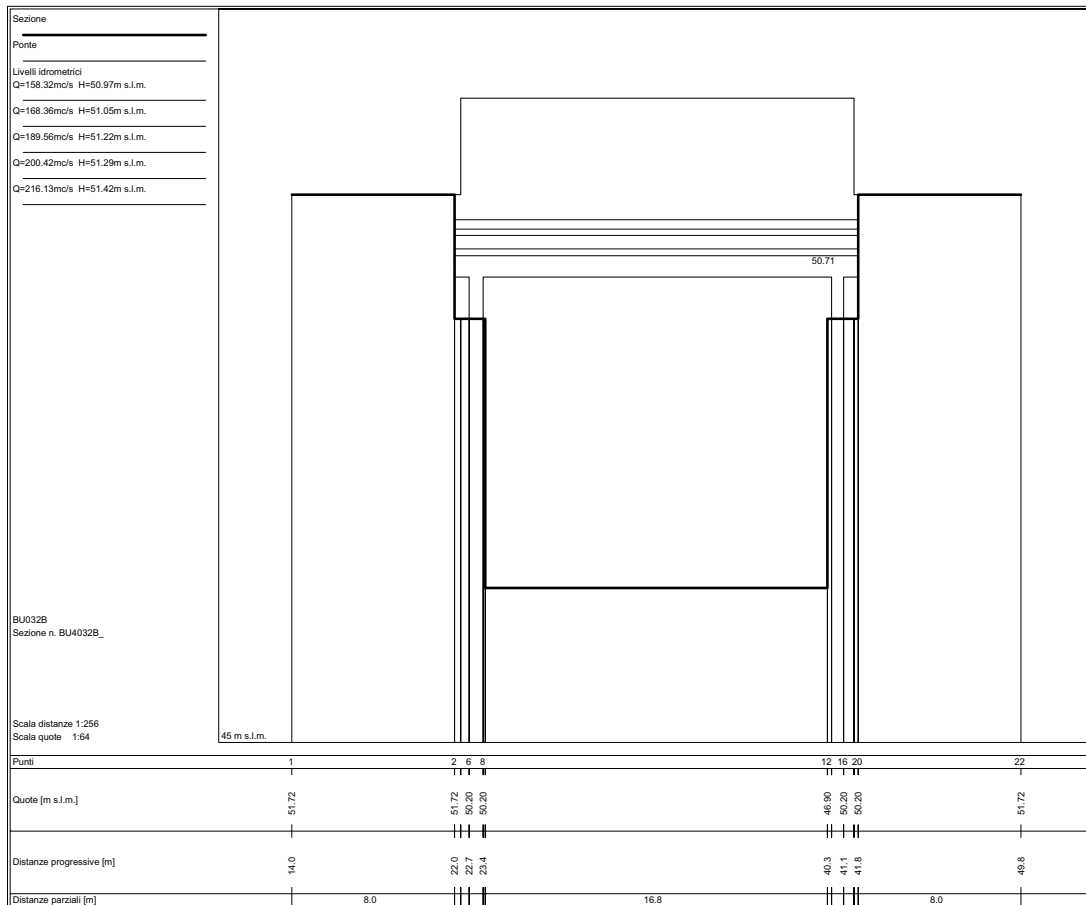
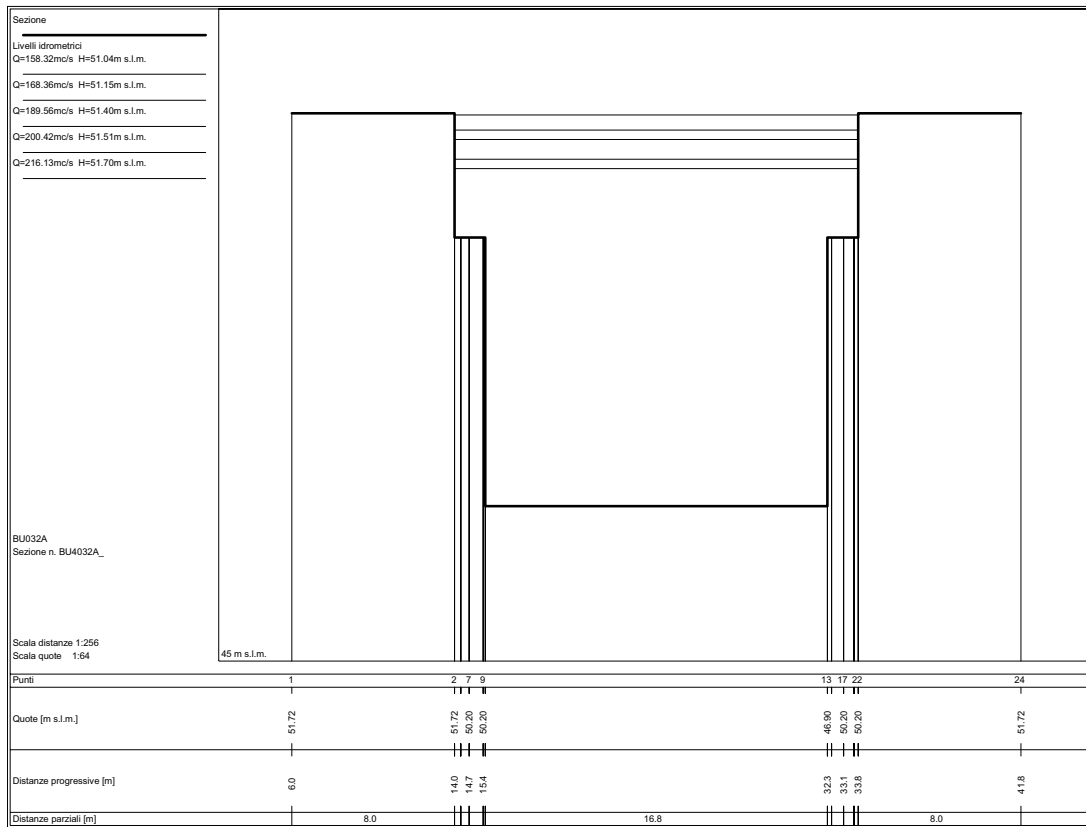
Sezione
 Livelli idrometrici
 Q=158.32mc/s H=50.95m s.l.m.
 Q=168.37mc/s H=51.06m s.l.m.
 Q=189.50mc/s H=51.31m s.l.m.
 Q=200.42mc/s H=51.42m s.l.m.
 Q=216.05mc/s H=51.62m s.l.m.

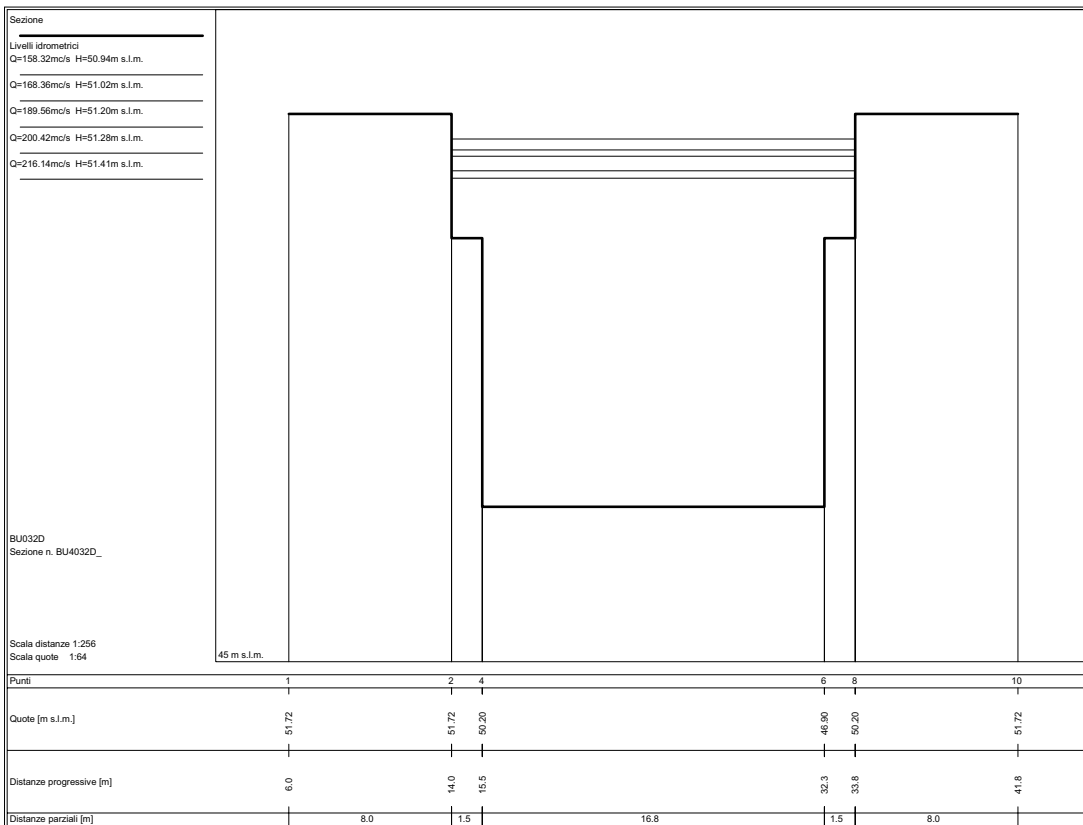
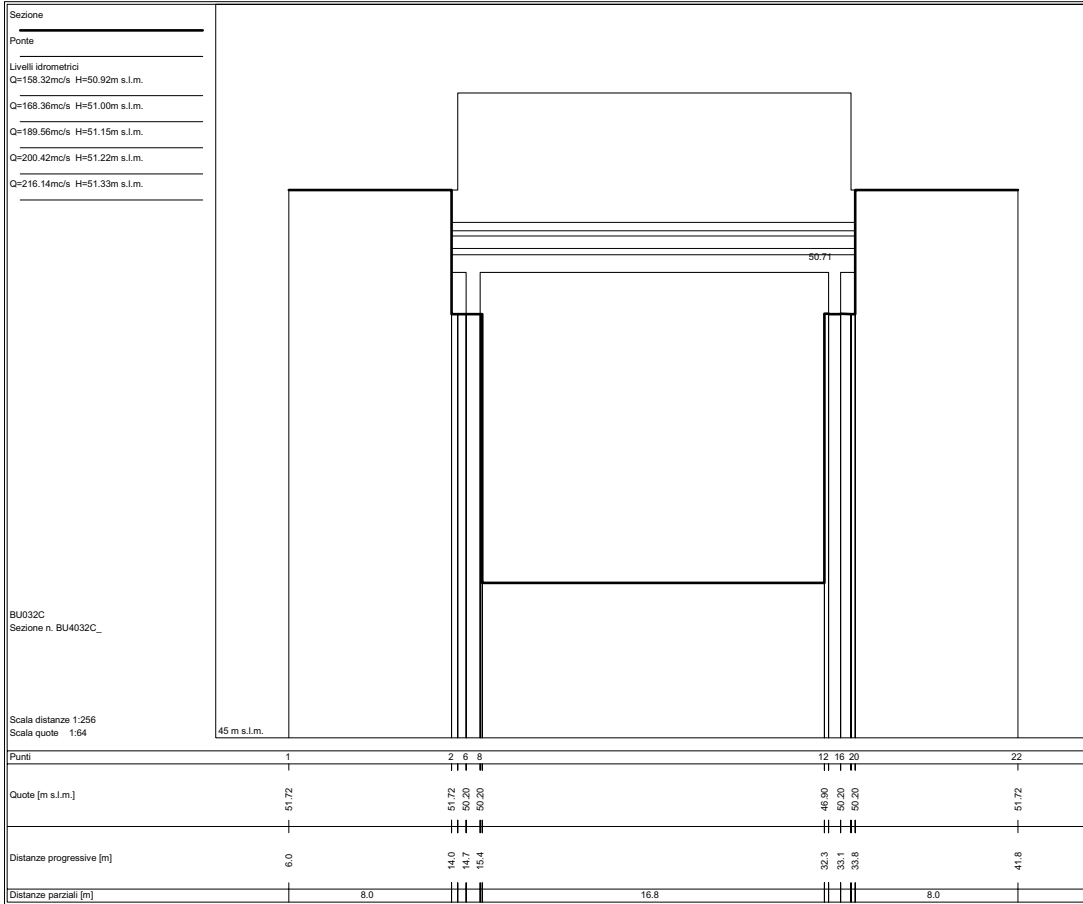


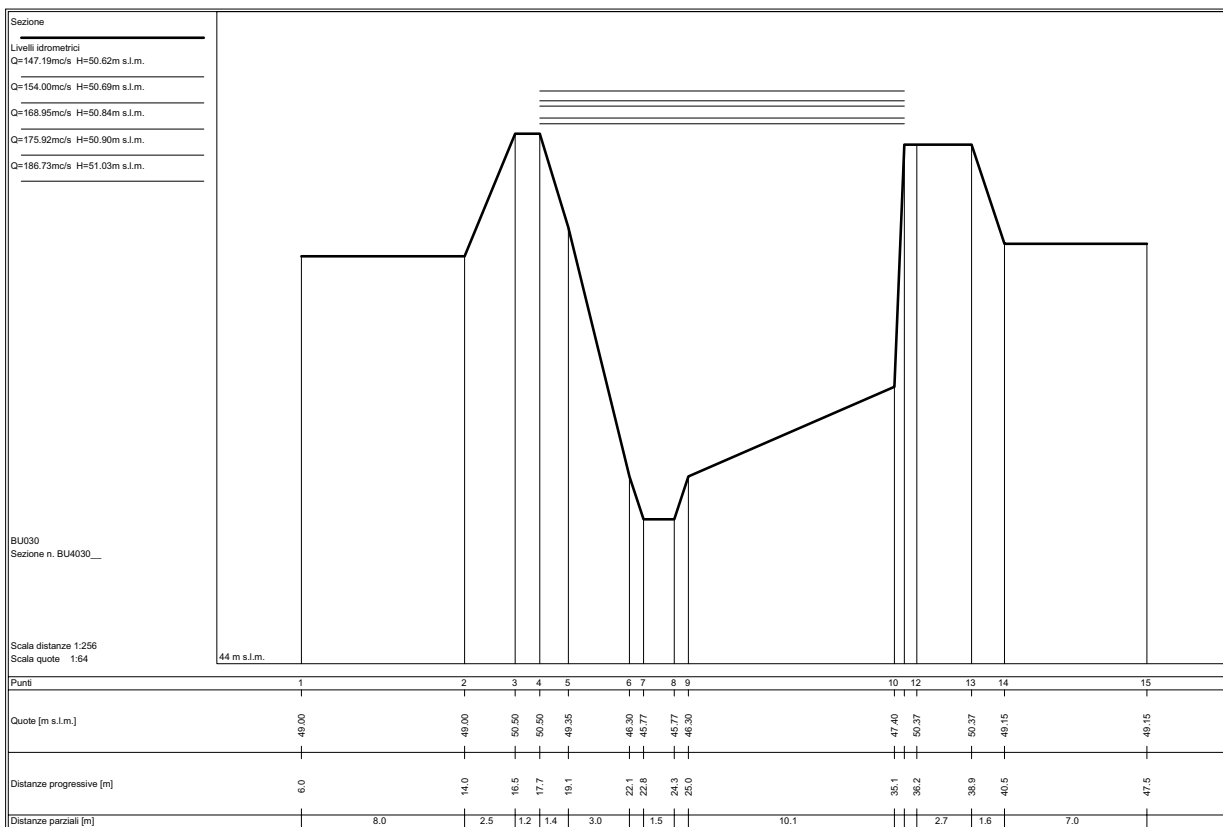
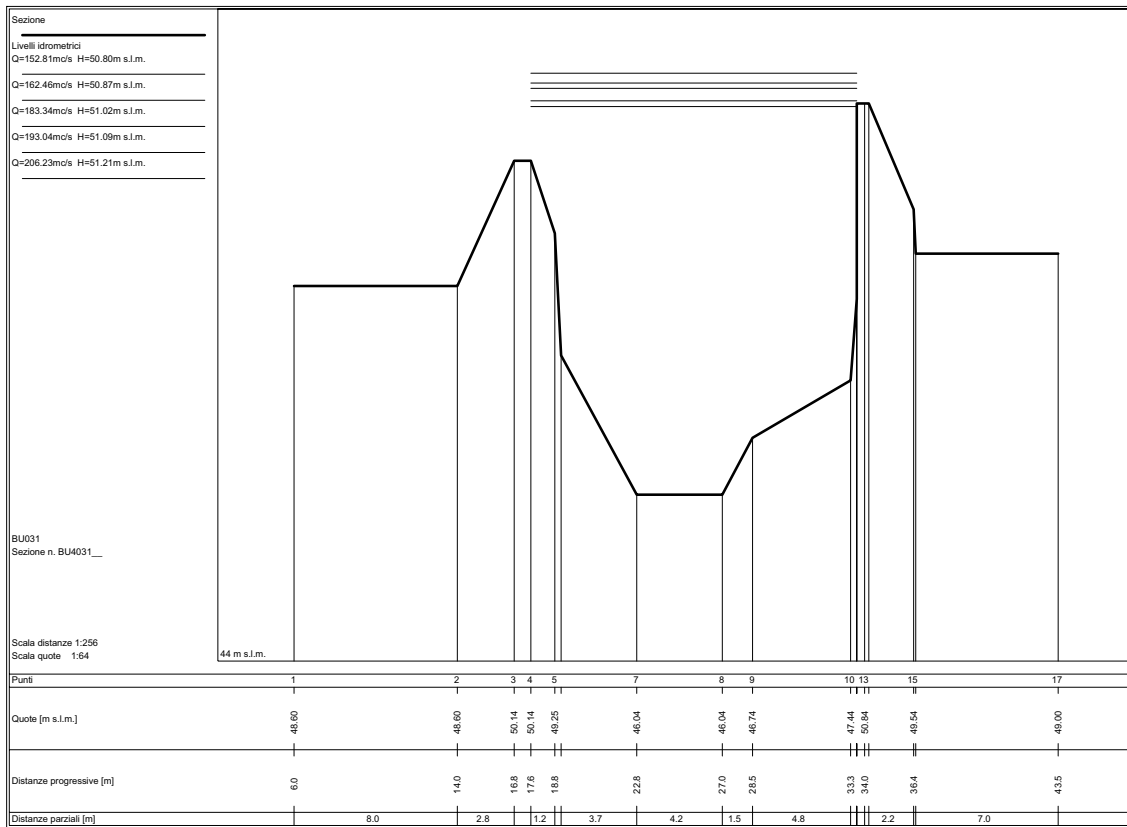
BU033
 Sezione n. BU4033

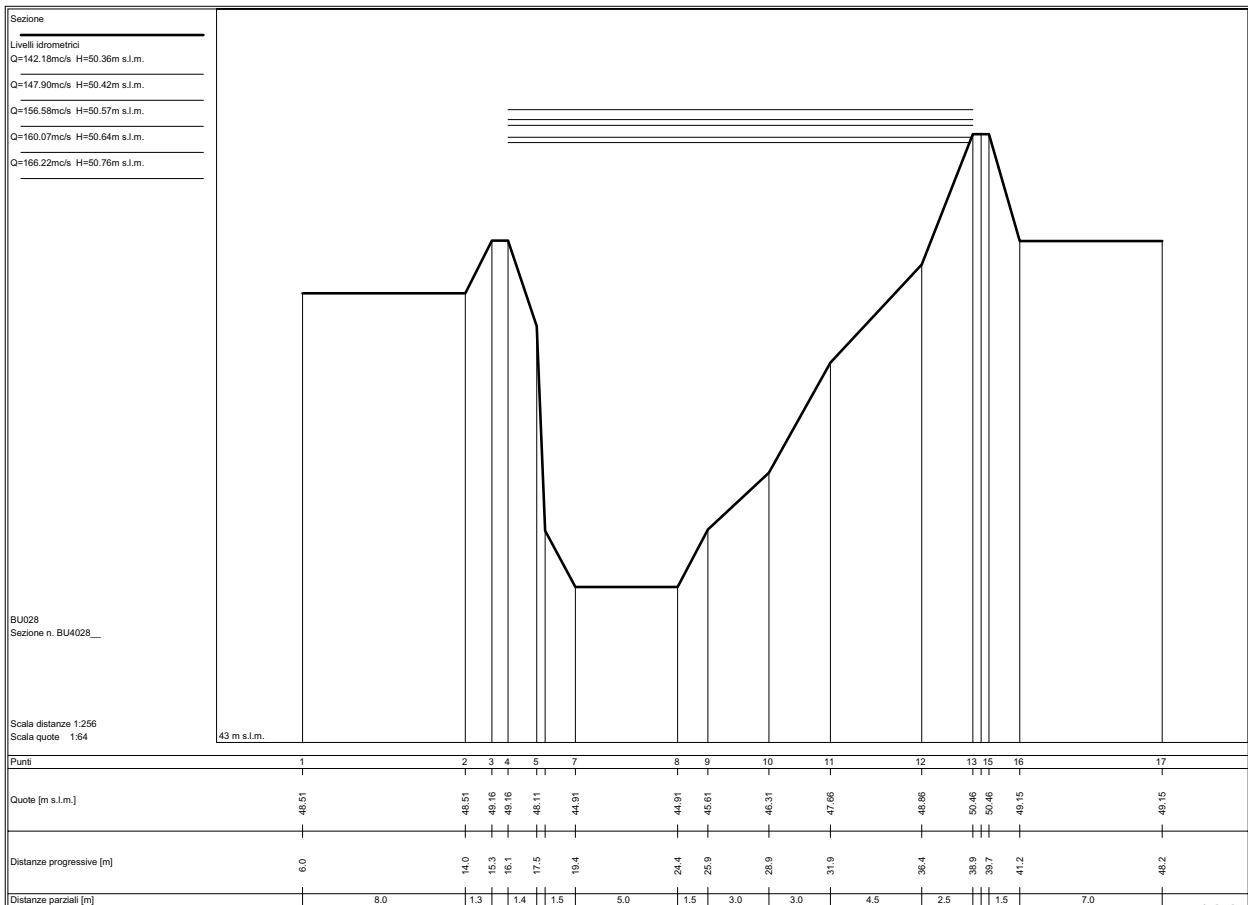
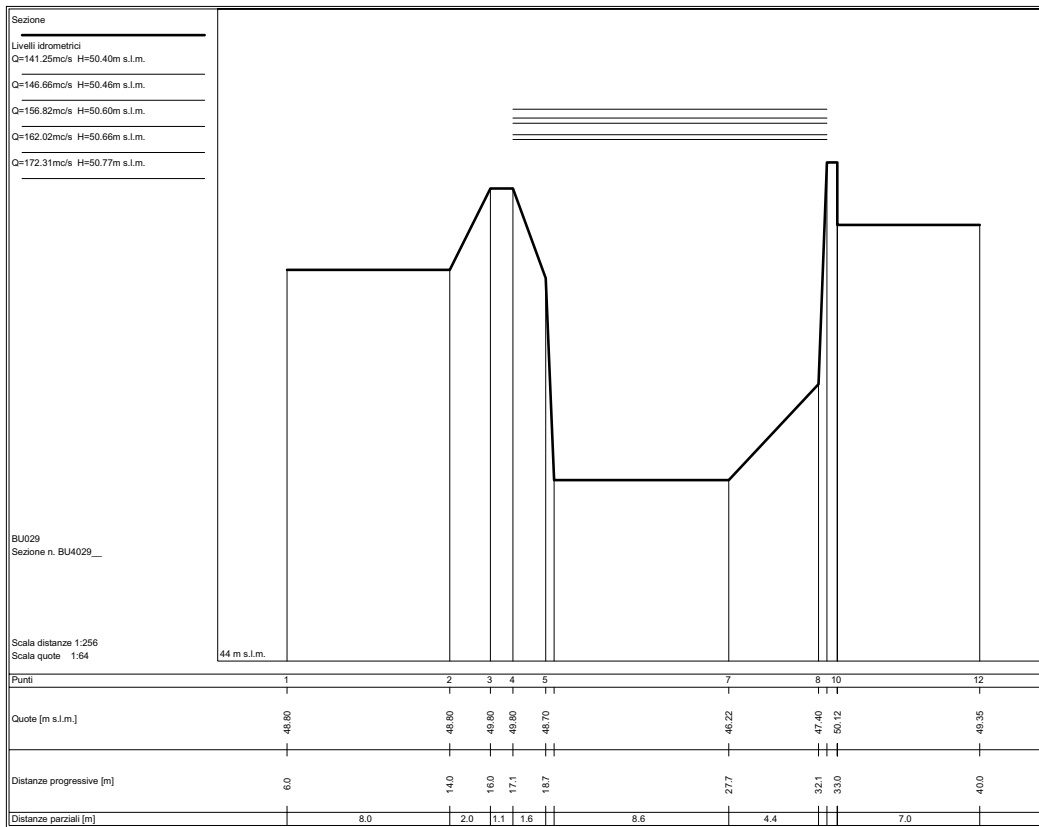
Scala distanze 1:256
 Scala quote 1:64

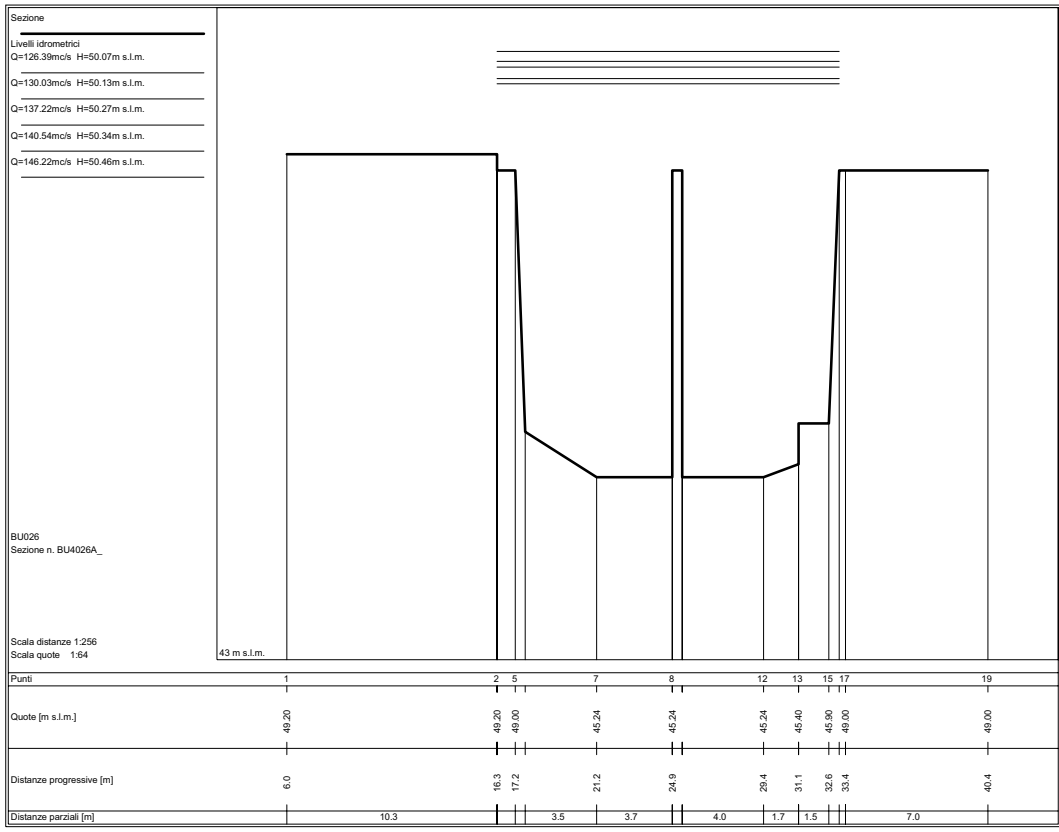
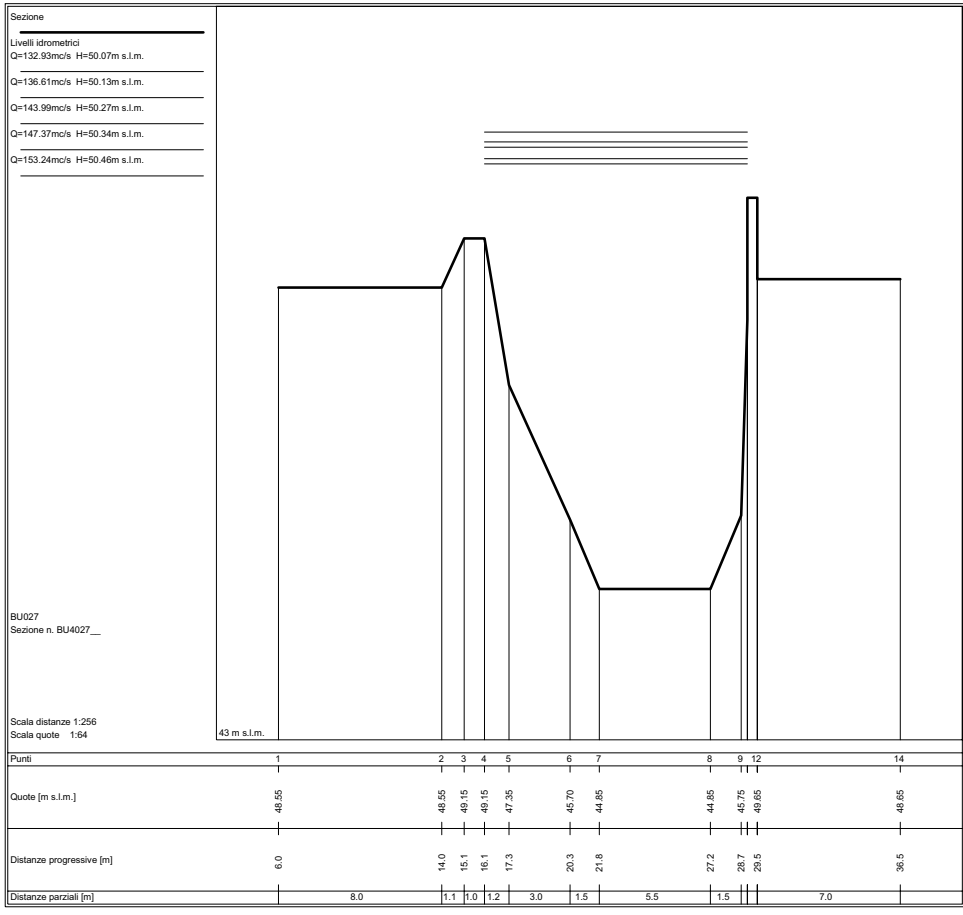
Punti	1	2	3	4	5	6	7	8	9	10	11	12	13	15	16	17	18	19
Quote [m s.l.m.]	49.98	49.98	50.88	52.68	52.68	50.88	49.88	49.15	47.68	46.38	46.38	47.68	48.88	51.58	51.58	51.58	48.88	48.88
Distanze progressive [m]	6.0	14.0	15.1	17.8	19.6	22.4	25.4	30.1	31.0	32.5	37.7	39.2	40.2	42.6	43.9	45.1	48.1	56.1
Distanze parziali [m]		8.0	1.1	2.7	1.8	2.8	3.0	5.0	1.5	5.2	1.5	1.0	2.3	1.3	1.3	3.0	8.0	

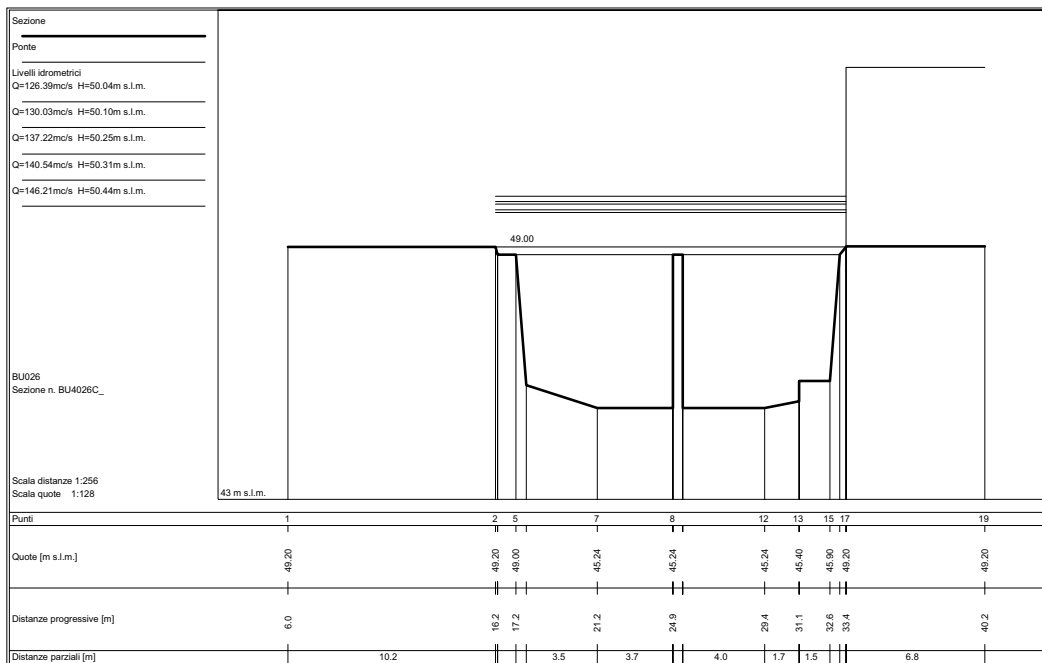
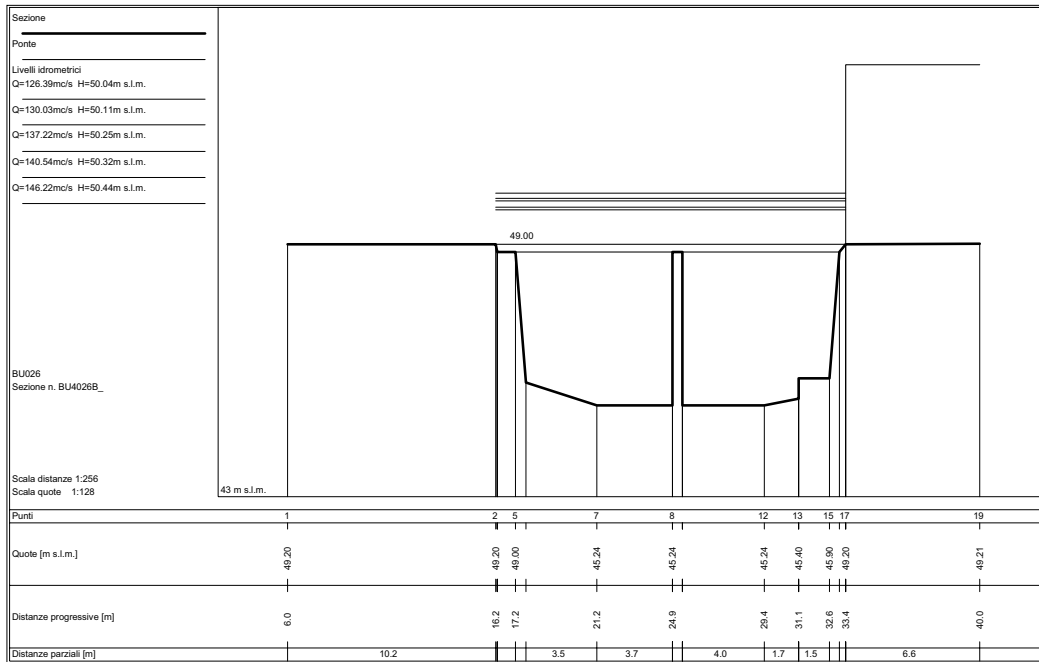


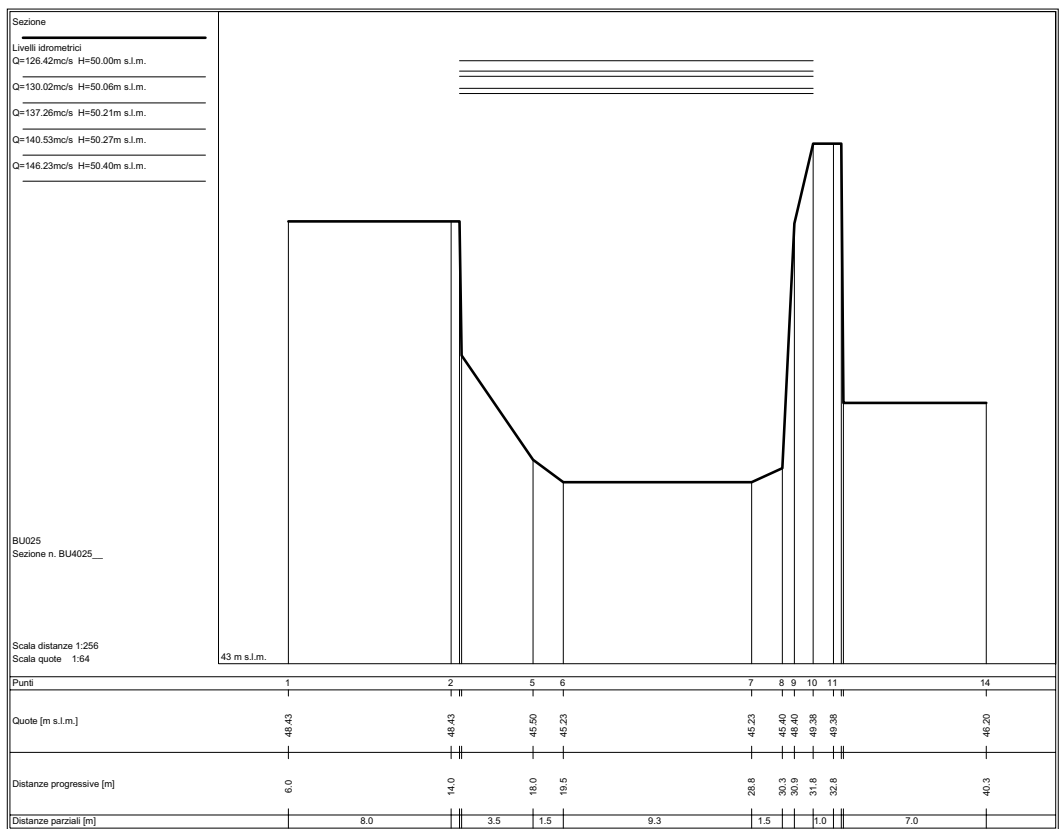
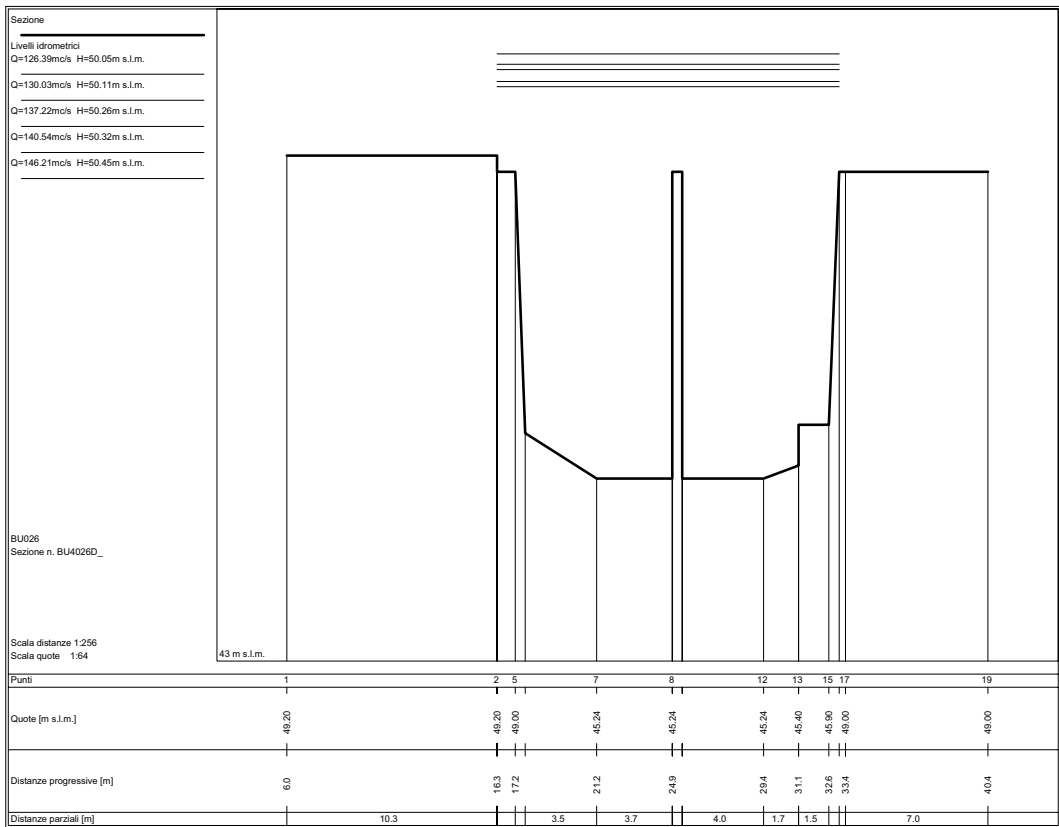





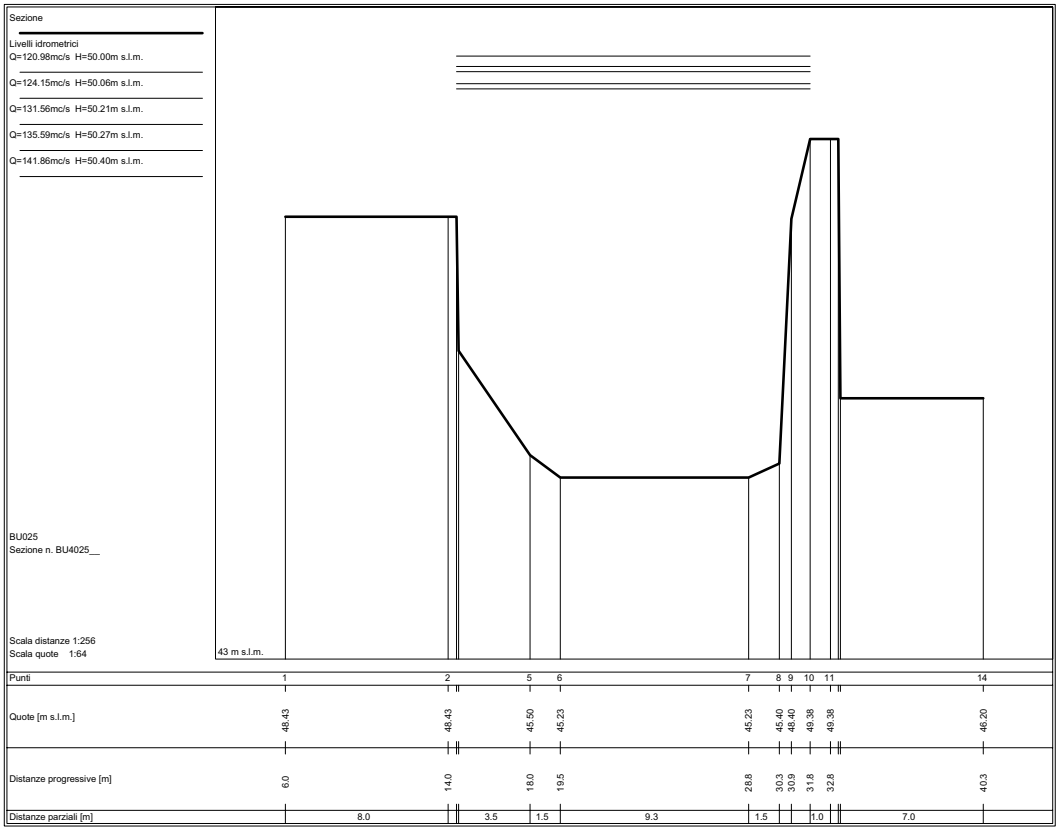




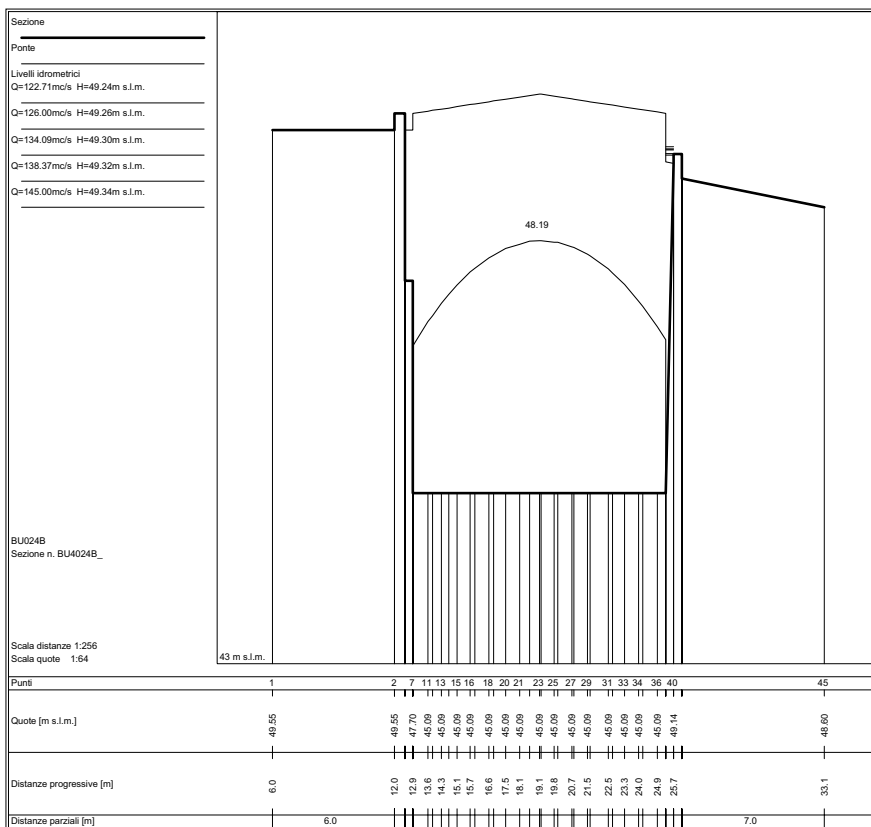
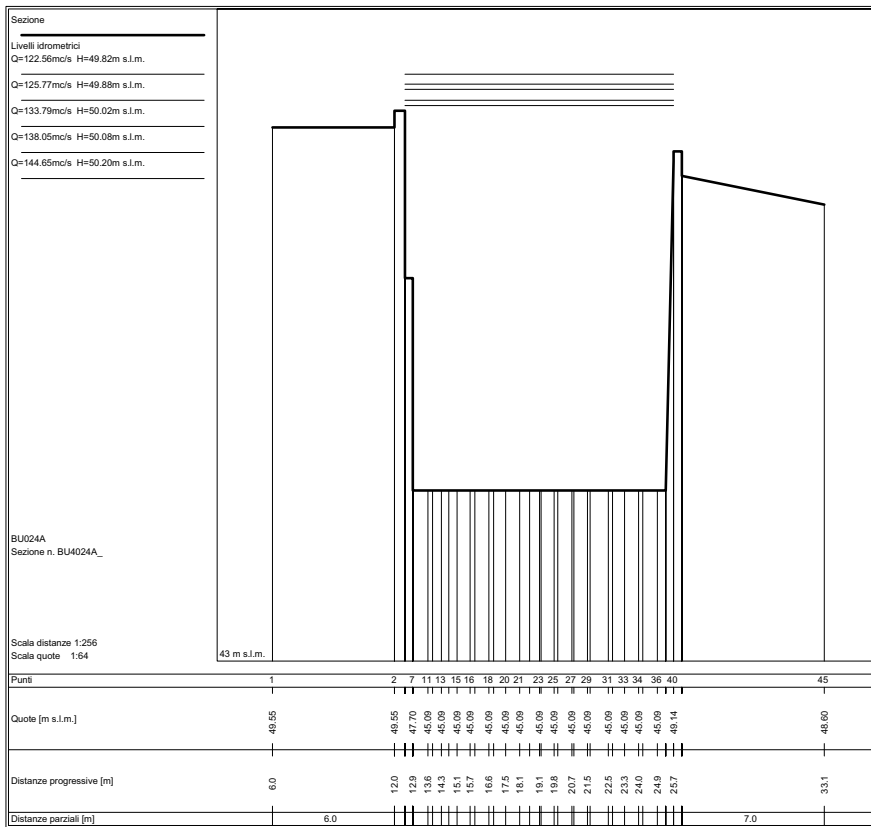


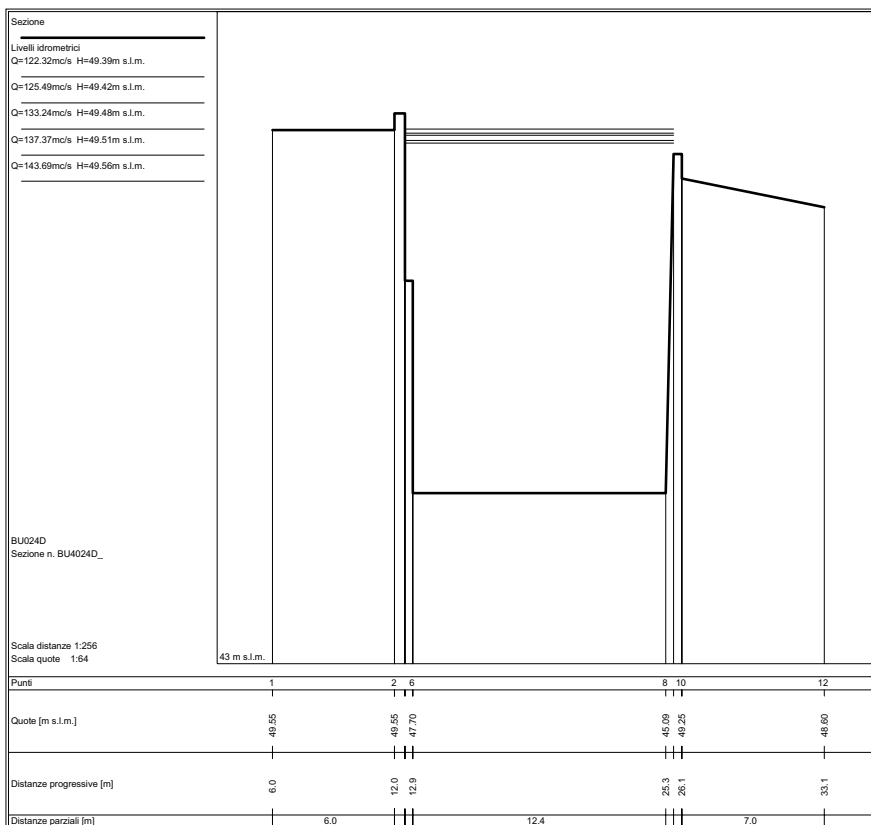
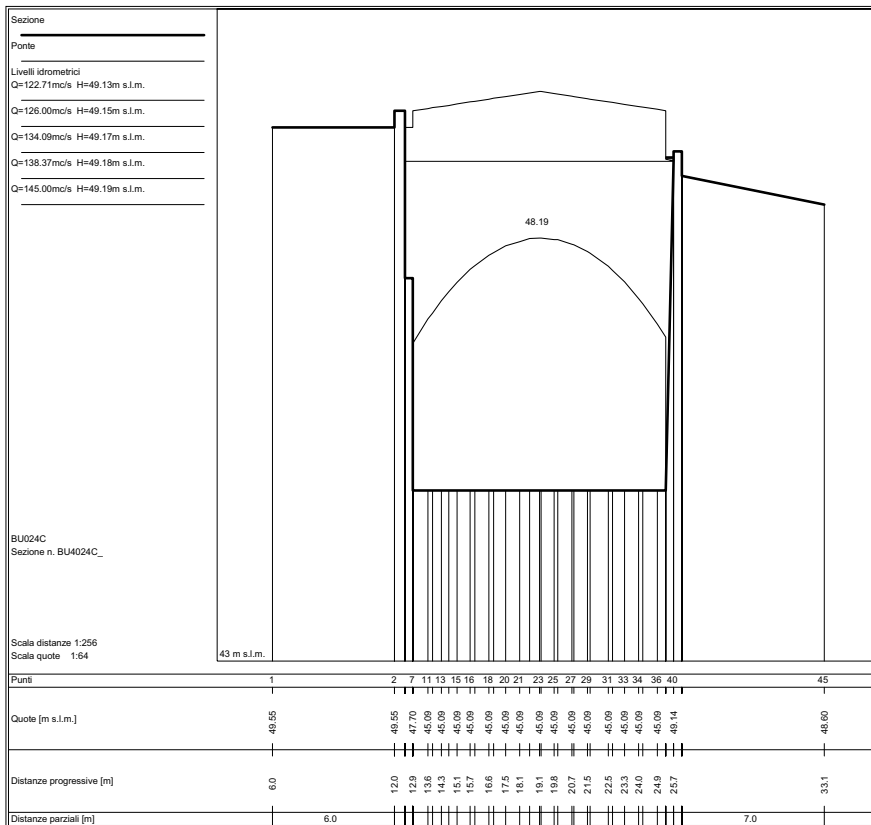


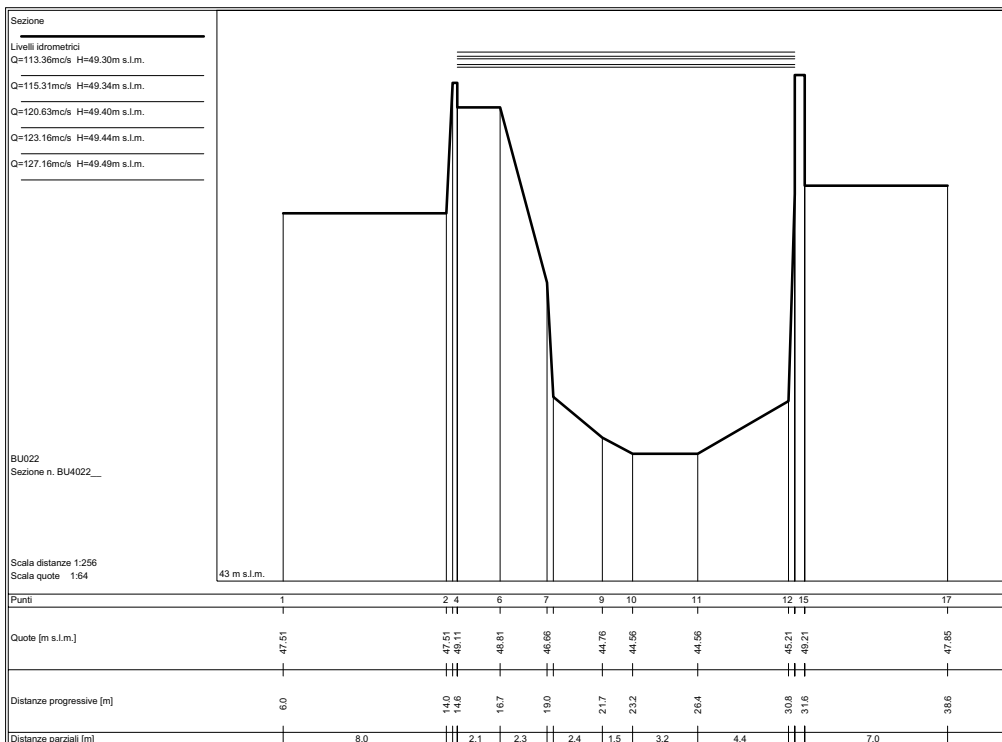
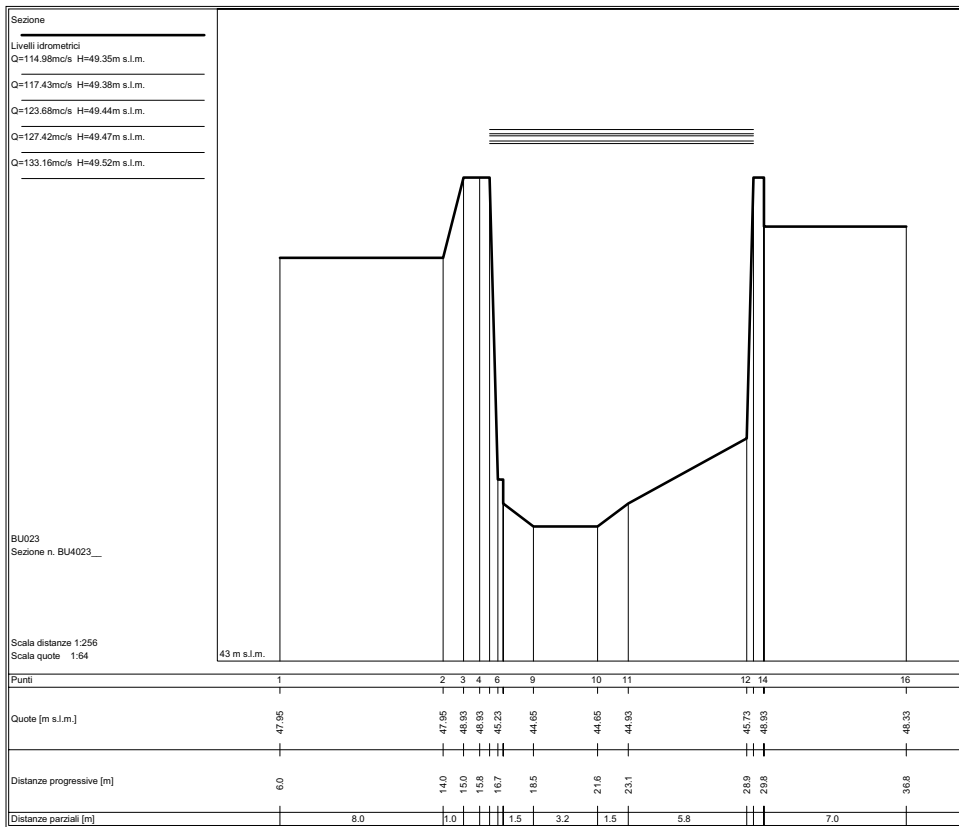
TORRENTE BURE - Tronco 03
Sezioni e Livelli Idrometrici per i vari Tempi di Ritorno

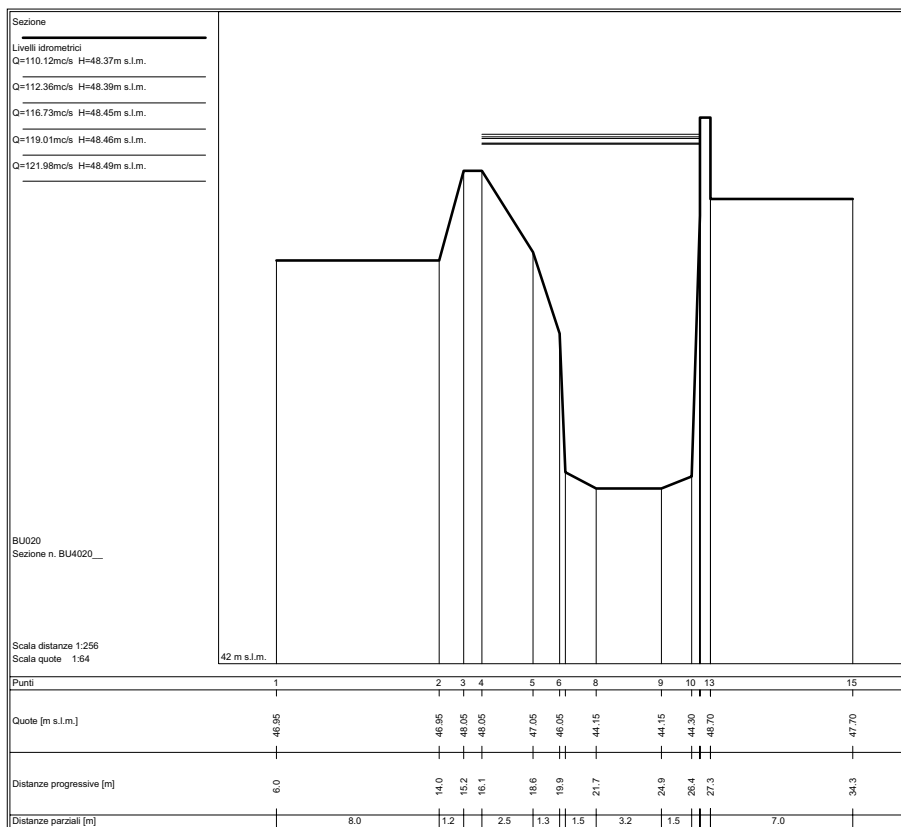
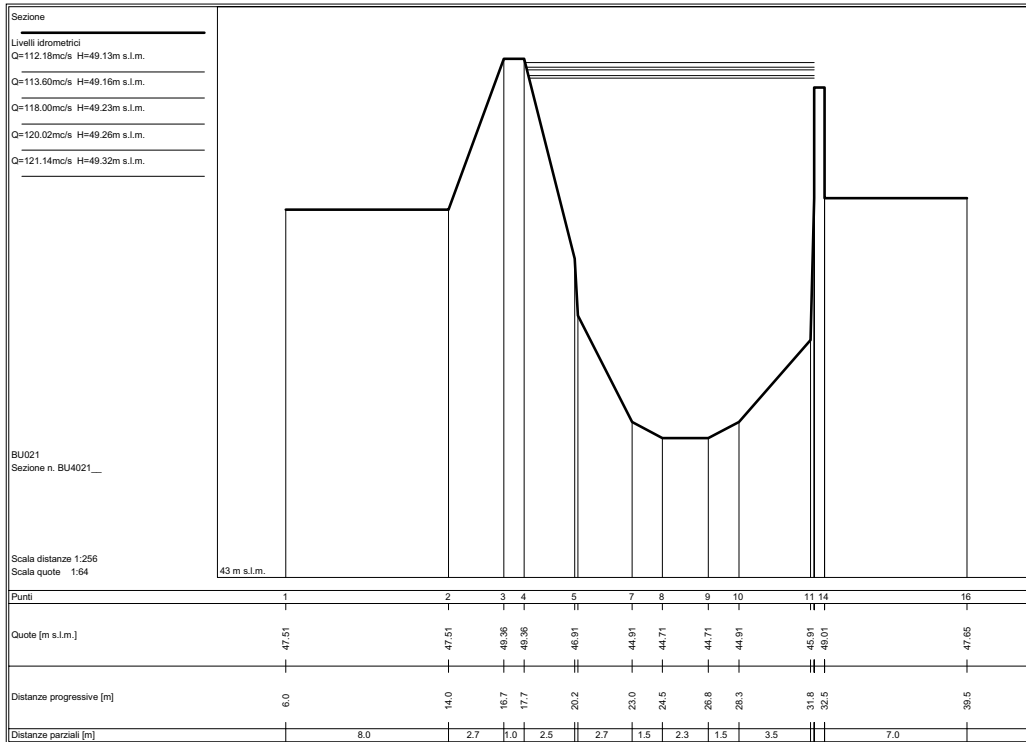


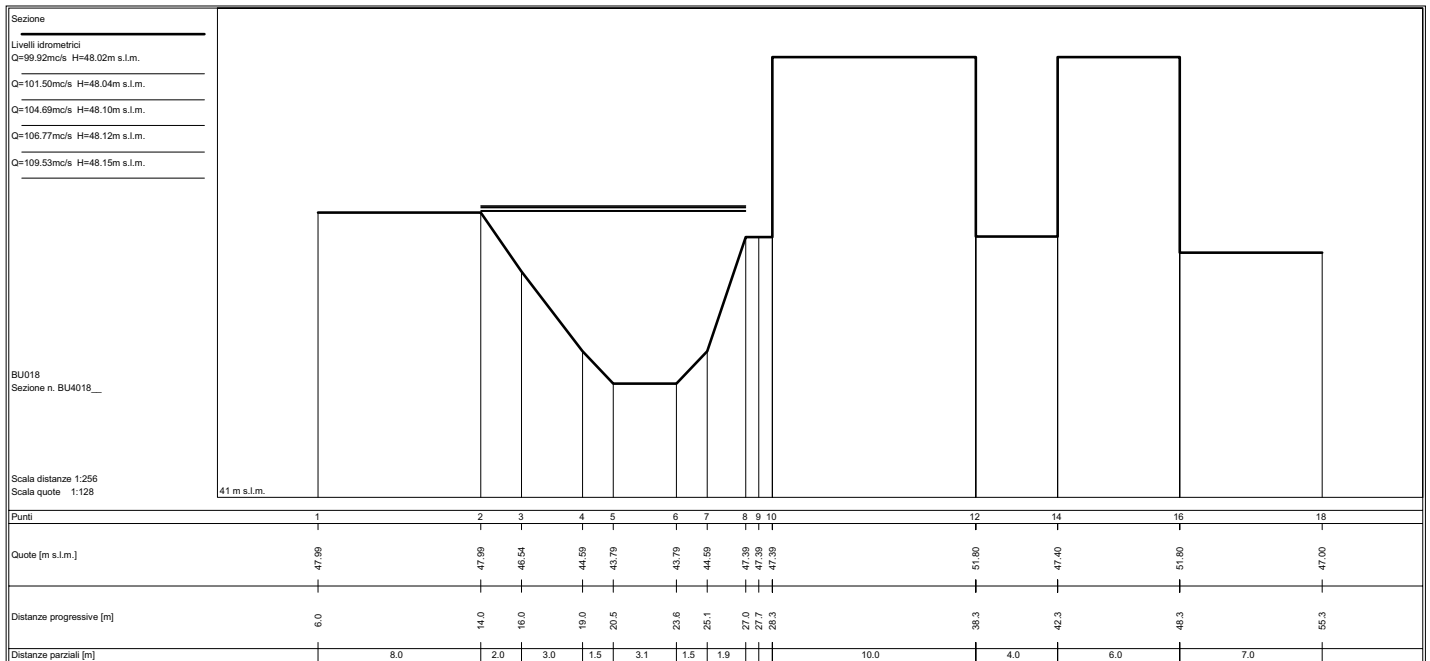
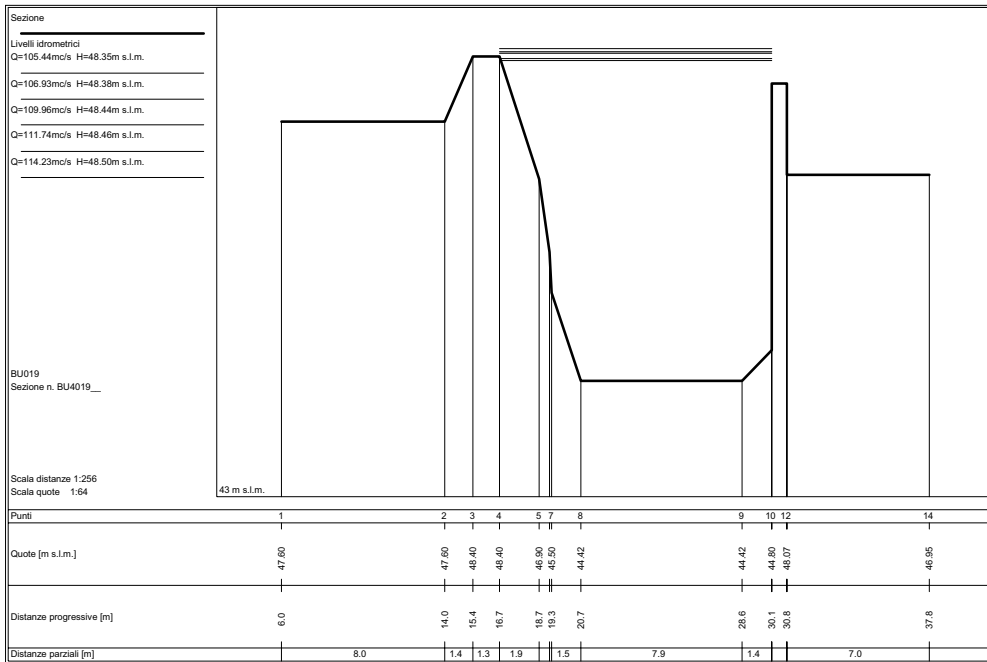
TORRENTE BURE - Tronco 04
Sezioni e Livelli Idrometrici per i vari Tempi di Ritorno

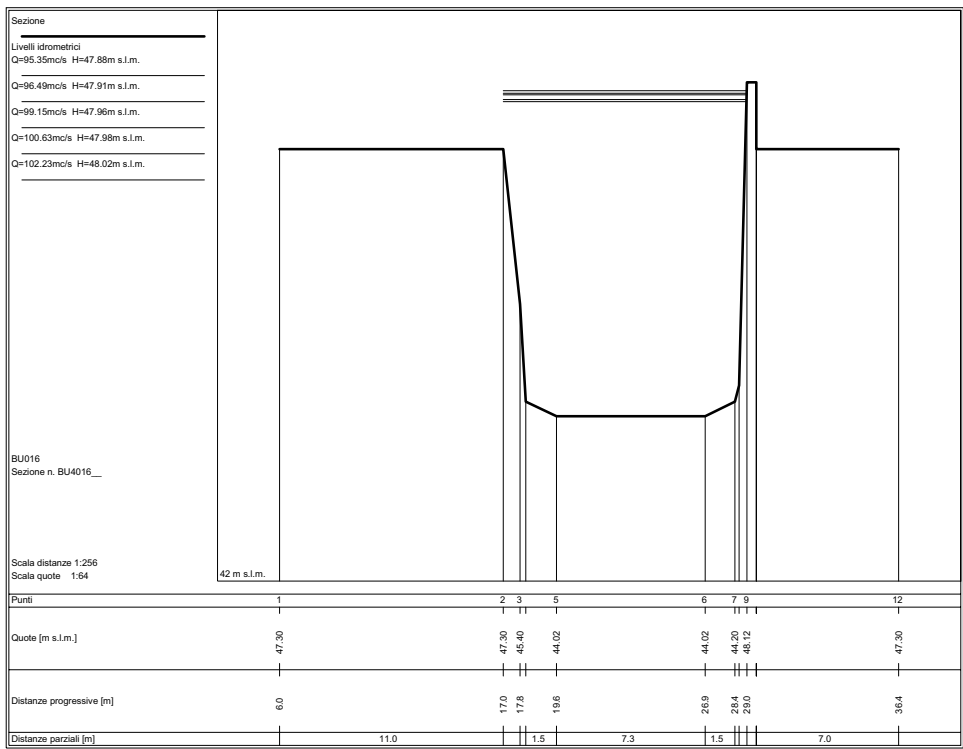



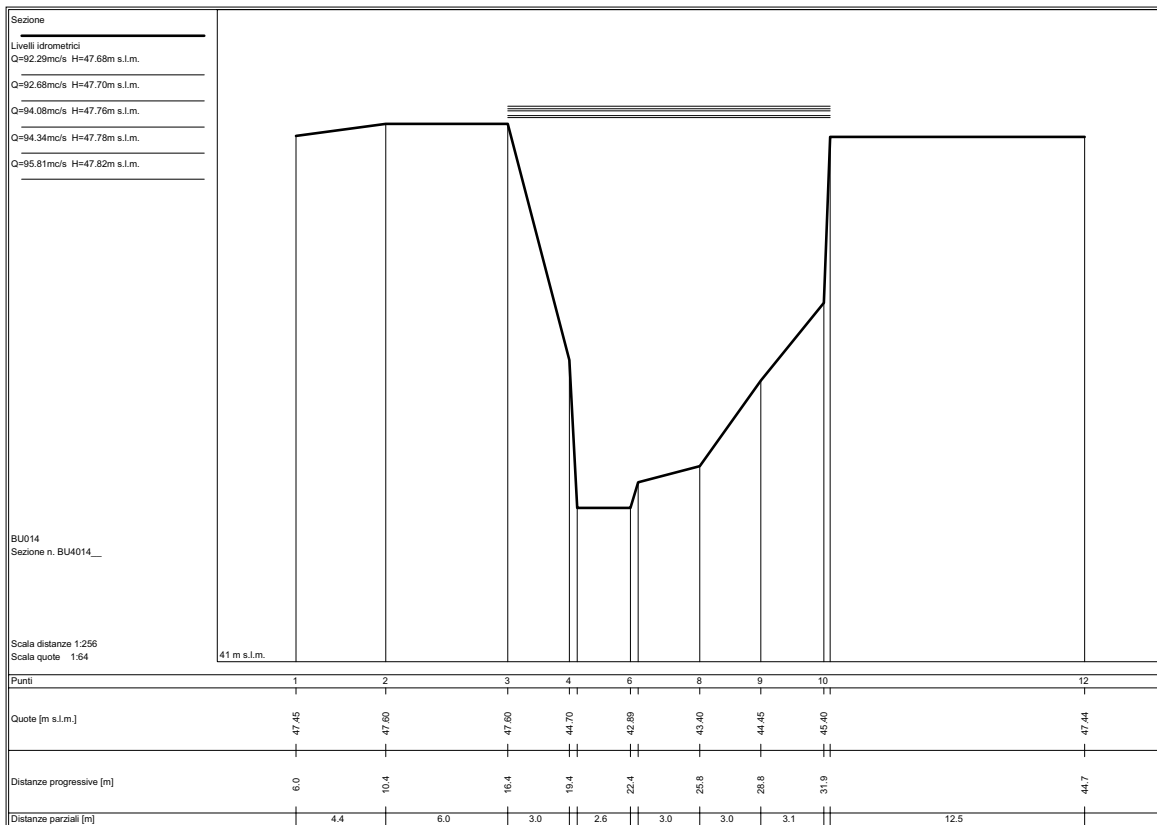
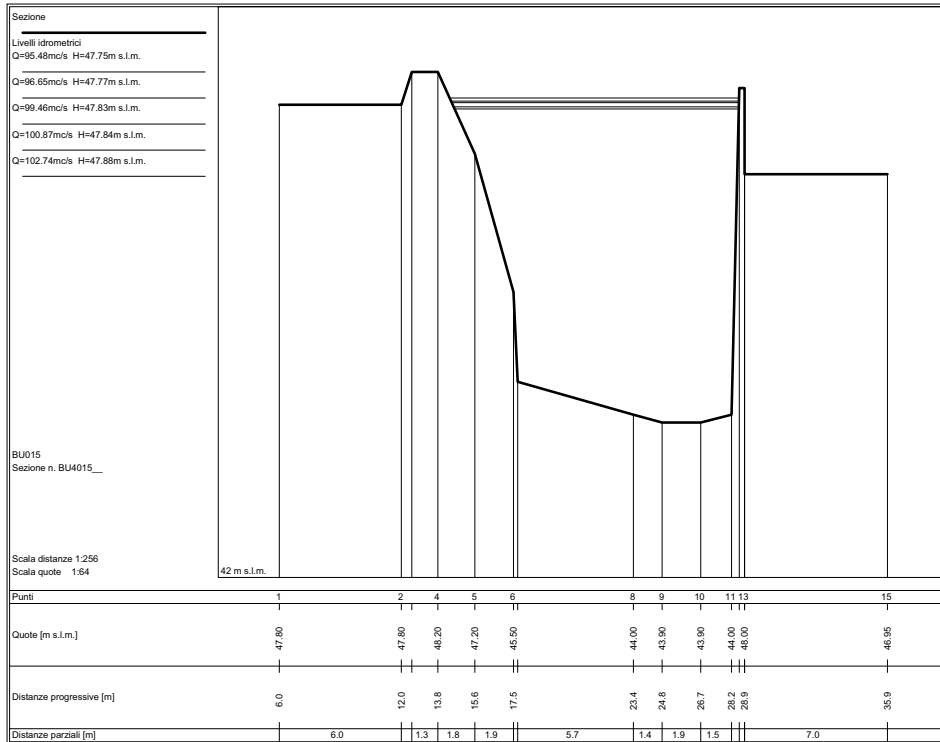


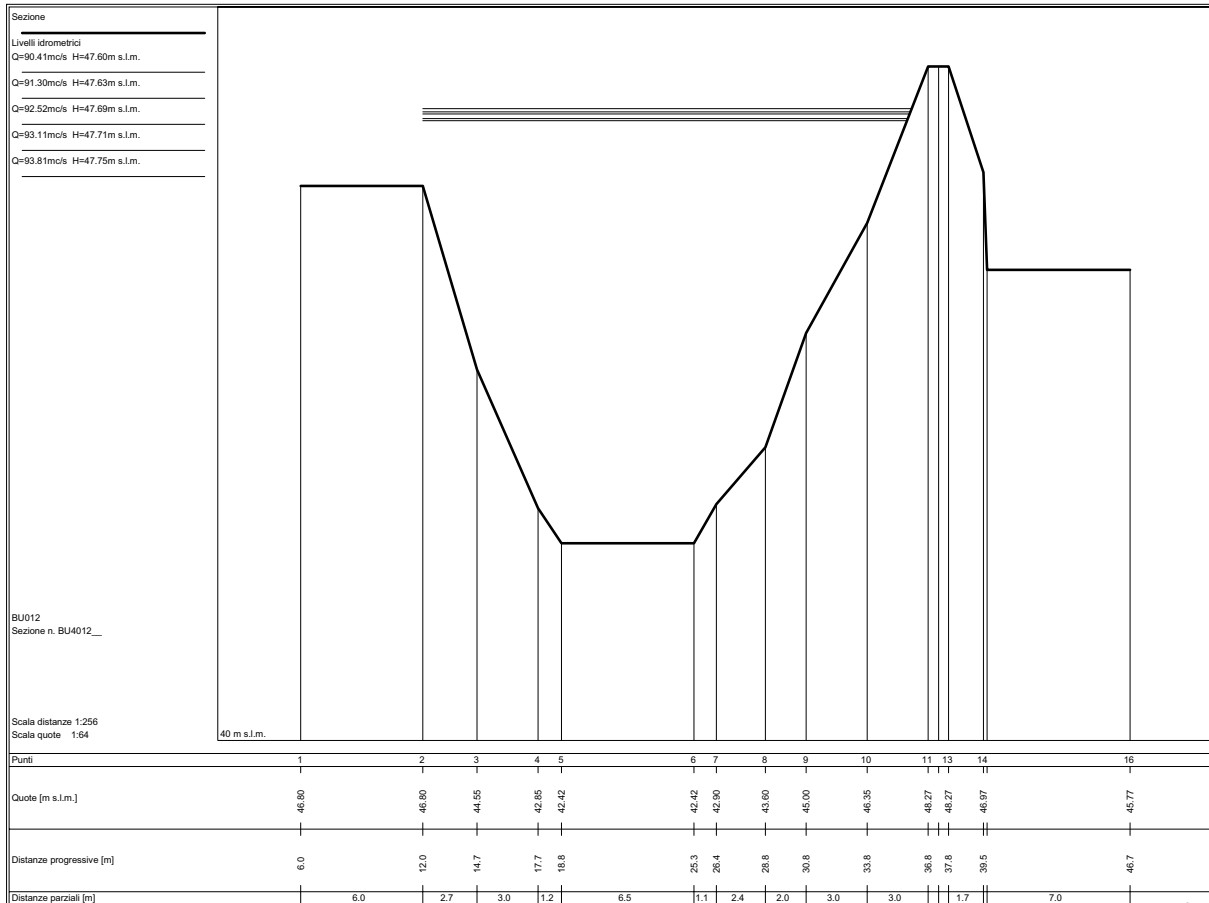
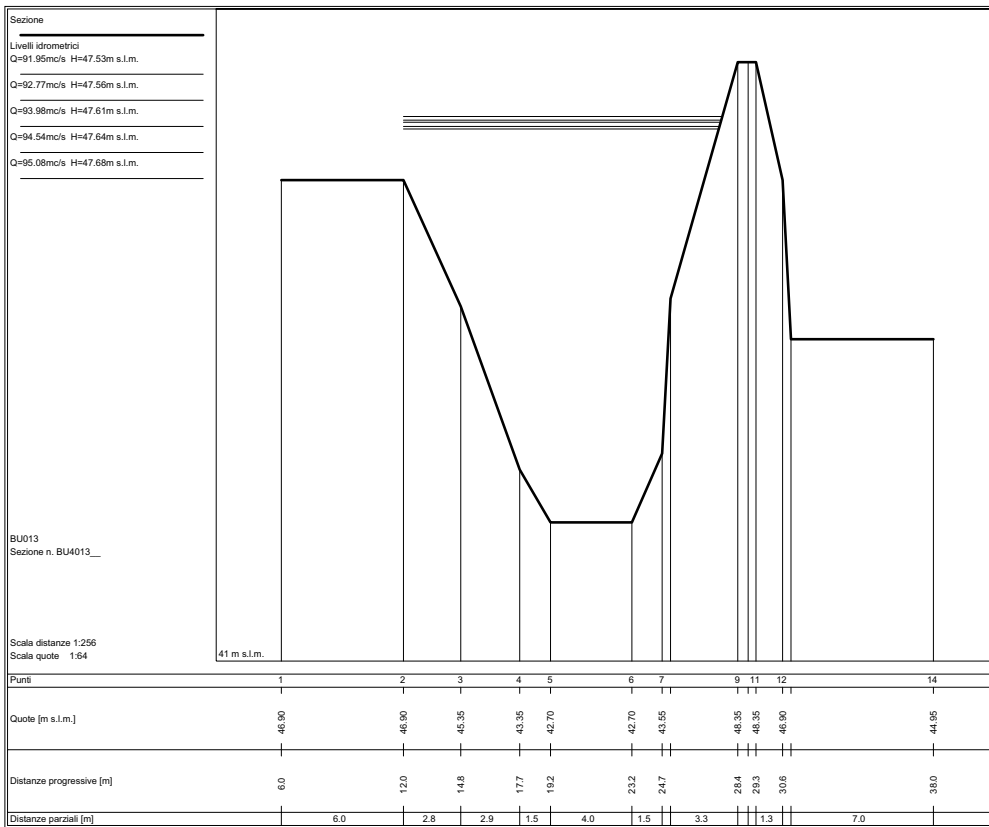


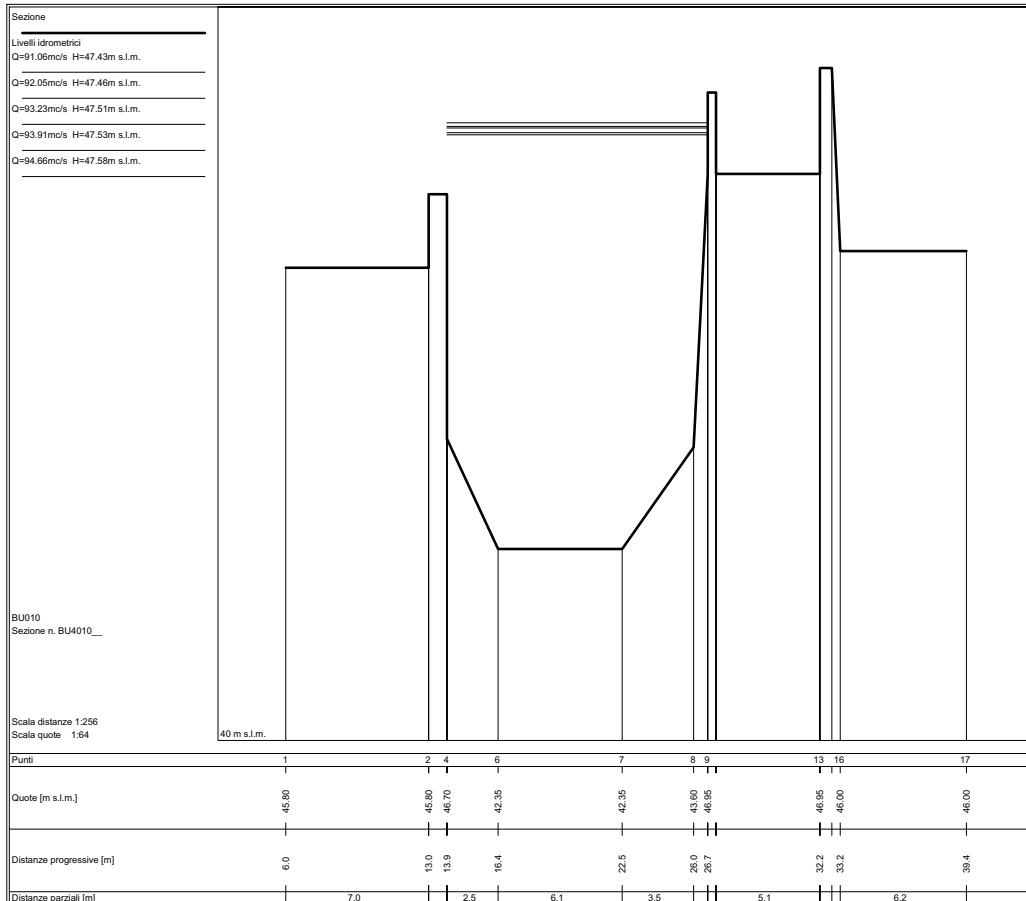
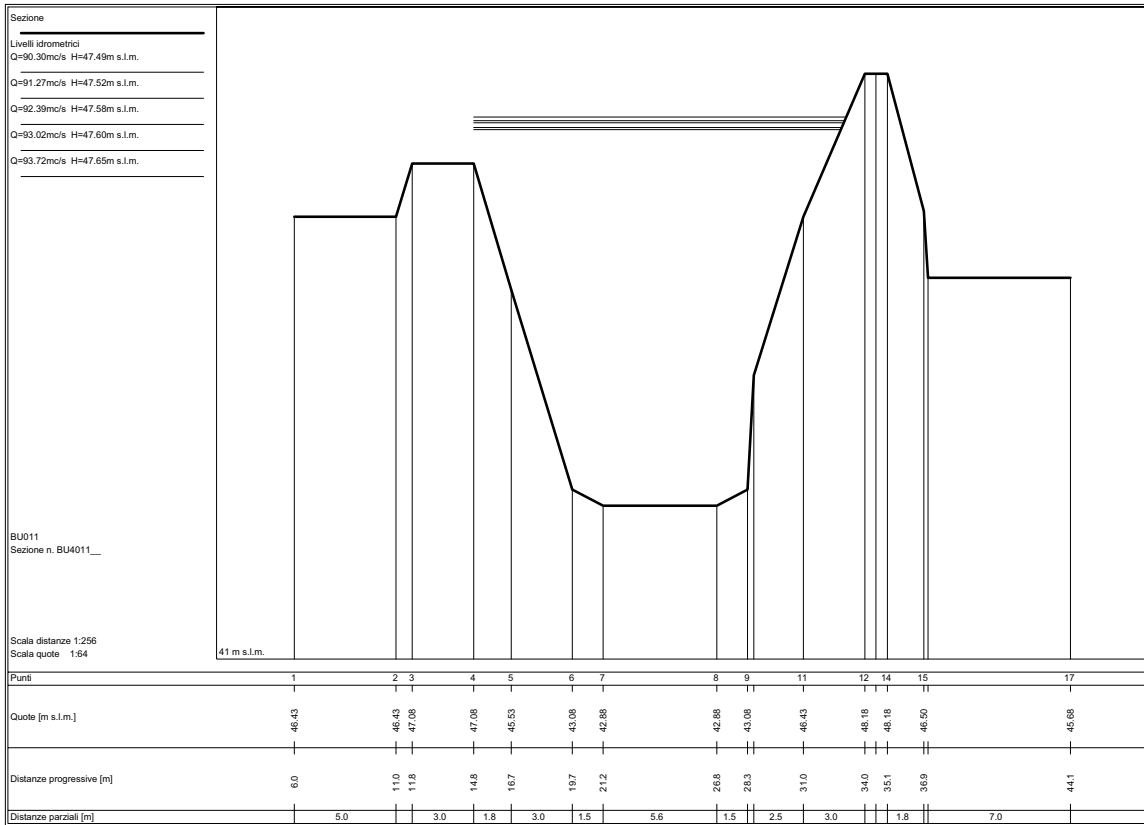












Sezione

Livelli idrometrici
 Q=91.08m/s H=47.37m s.l.m.

Q=92.10m/s H=47.40m s.l.m.

Q=93.26m/s H=47.46m s.l.m.

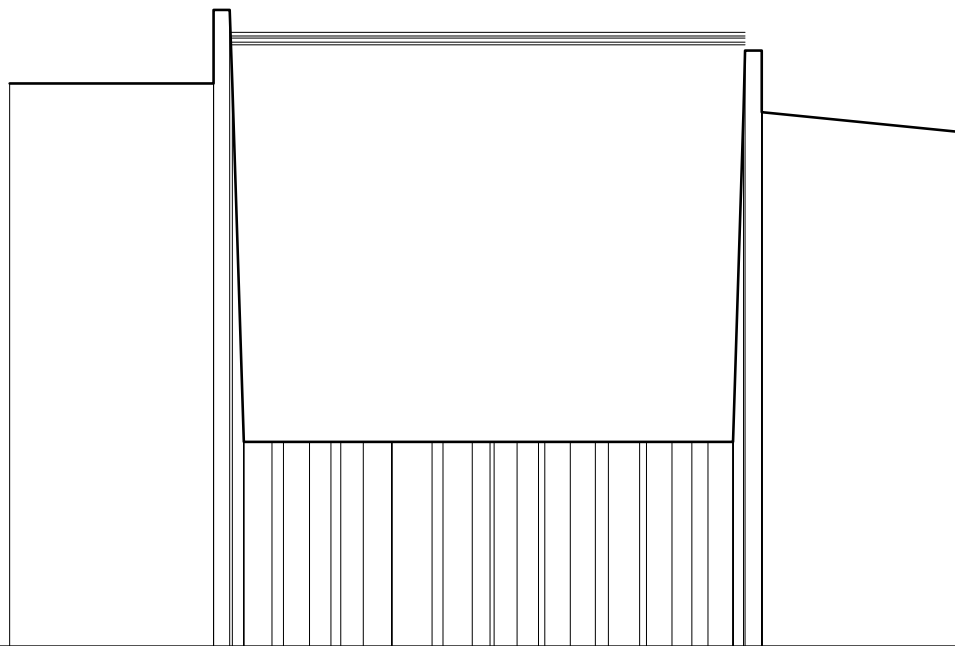
Q=93.95m/s H=47.48m s.l.m.

Q=94.56m/s H=47.53m s.l.m.

BU009A
 Sezione n. BU4009A_

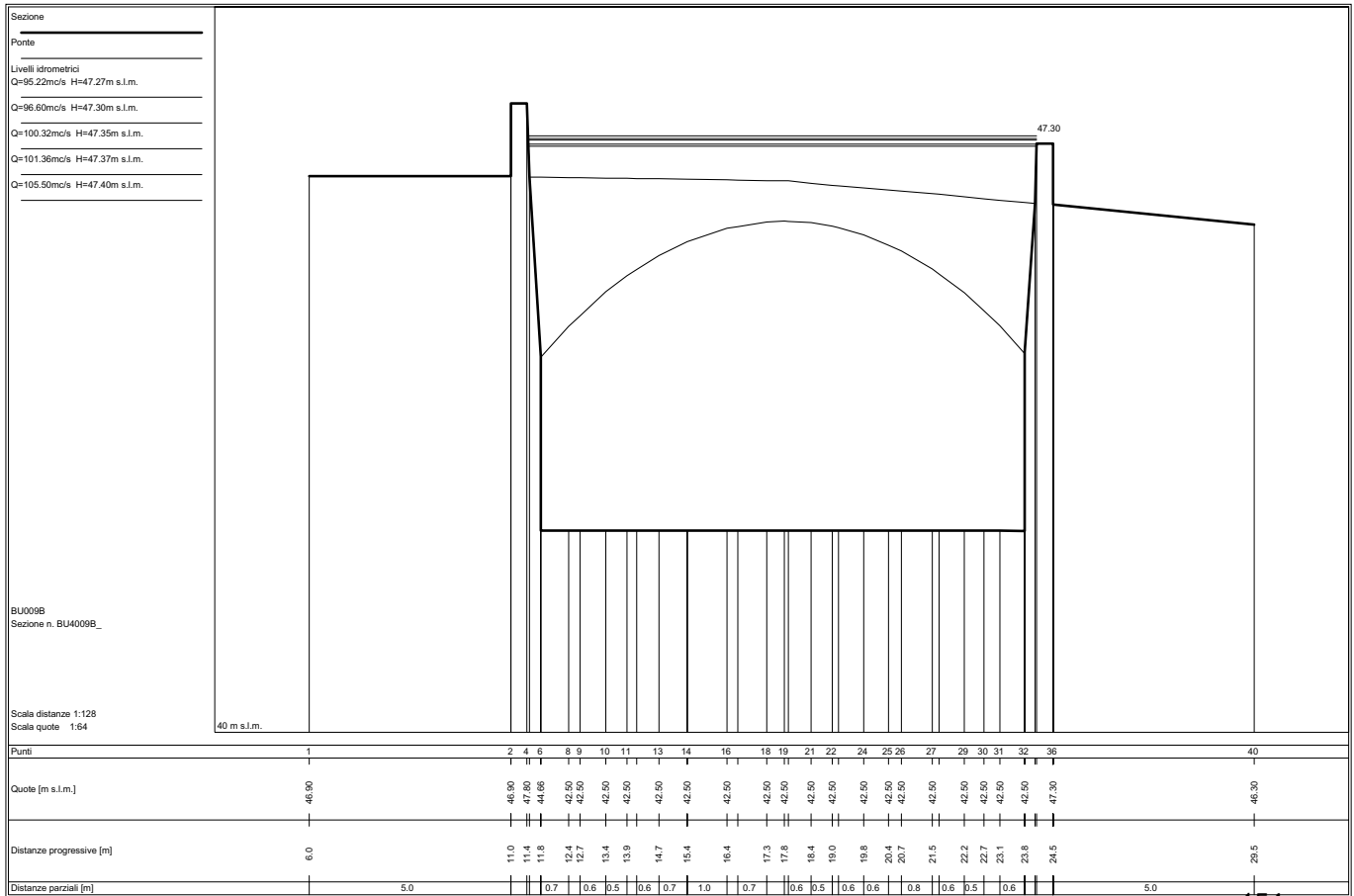
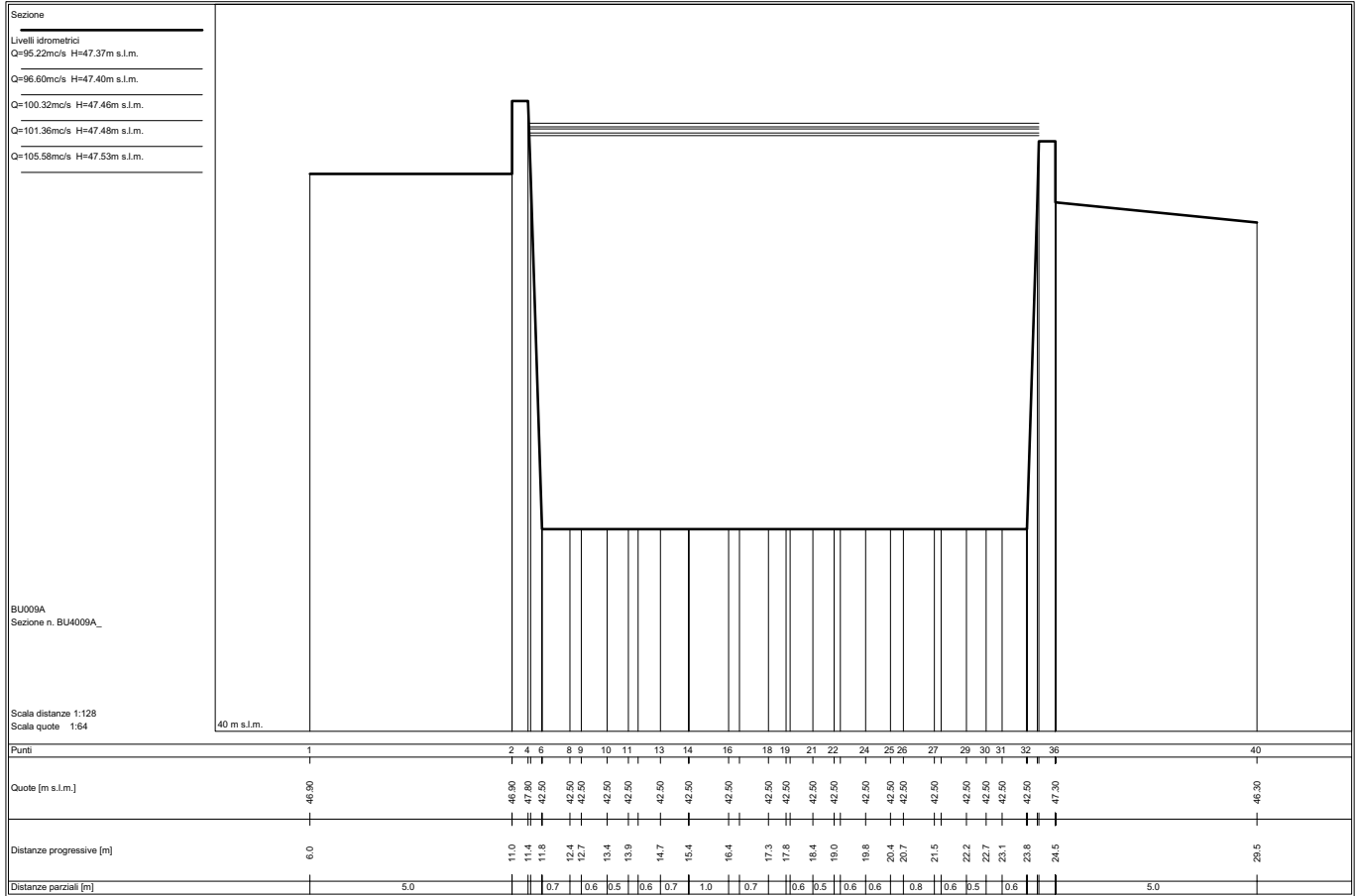
Scala distanze 1:128
 Scala quote 1:64

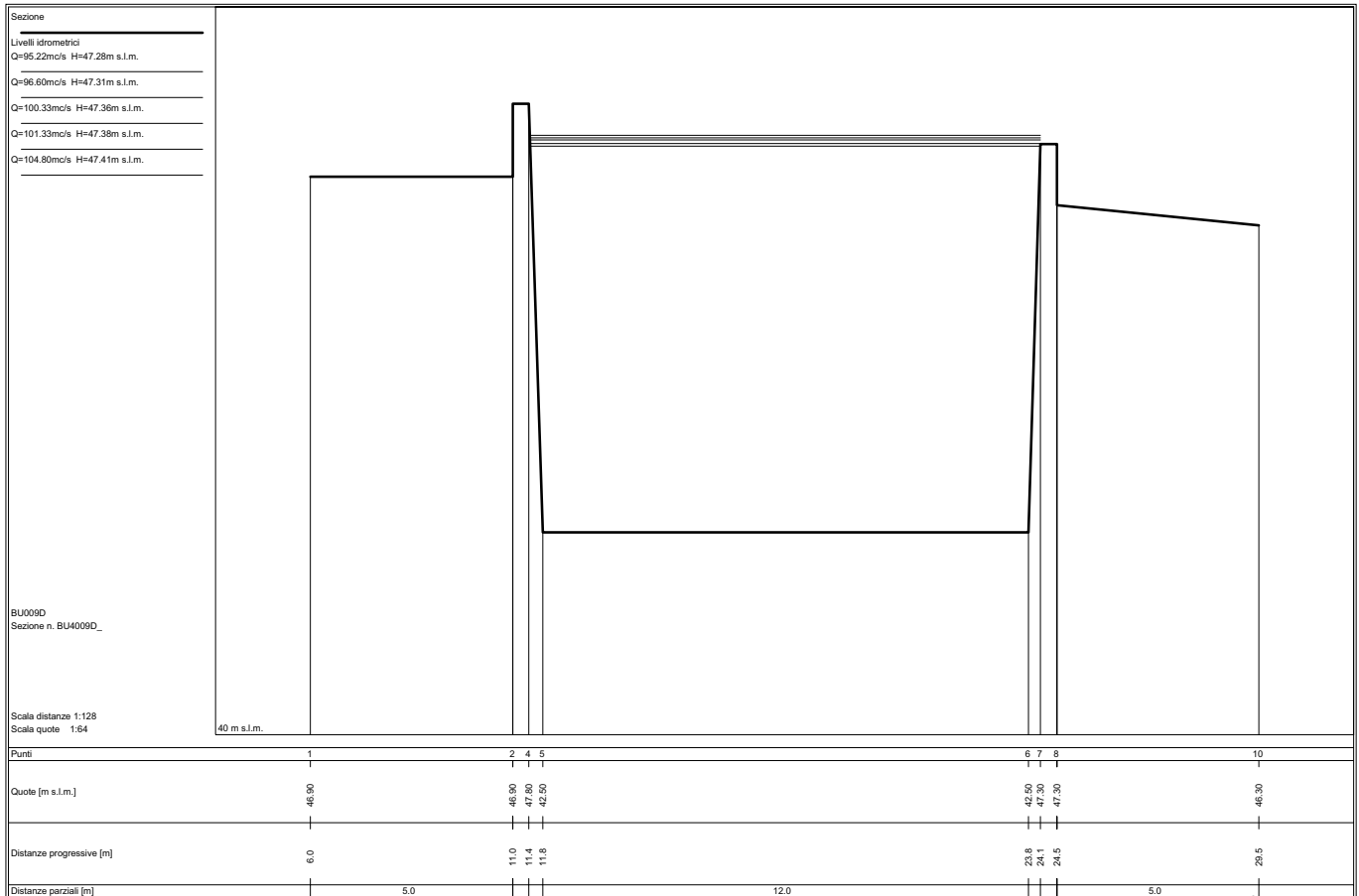
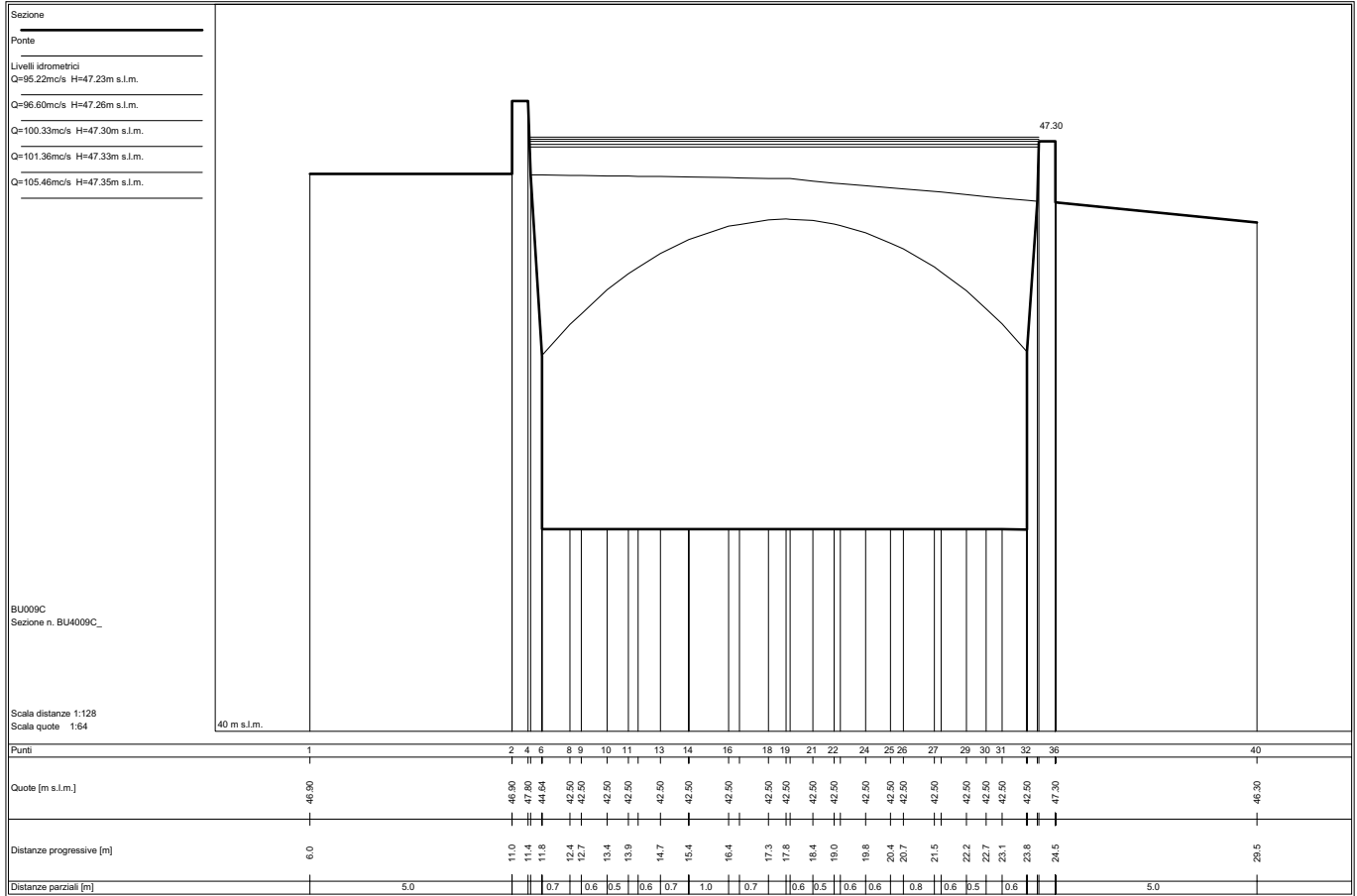
40 m s.l.m.



Punti	1	2	4	6	8	9	10	11	13	14	16	18	19	21	22	24	25	26	27	29	30	31	32	36	40	
Quote [m s.l.m.]	46.90	46.90	47.80	48.50	48.50	48.50	48.50	48.50	48.50	48.50	48.50	48.50	48.50	48.50	48.50	48.50	48.50	48.50	48.50	48.50	48.50	48.50	48.50	48.50	48.50	48.50
Distanze progressive [m]	6.0	11.0	11.4	11.8	12.4	12.7	13.4	13.9	14.7	15.4	16.4	17.3	17.6	18.4	19.0	19.8	20.4	20.7	21.5	22.2	22.7	23.1	23.8	24.5	29.5	
Distanze parziali [m]		5.0		0.7	0.6	0.5	0.6	0.7	1.0	0.7	0.7	0.6	0.5	0.6	0.6	0.8	0.6	0.6	0.8	0.6	0.5	0.6	0.6	0.6	5.0	

TORRENTE BURE - Tronco 05
Sezioni e Livelli Idrometrici per i vari Tempi di Ritorno



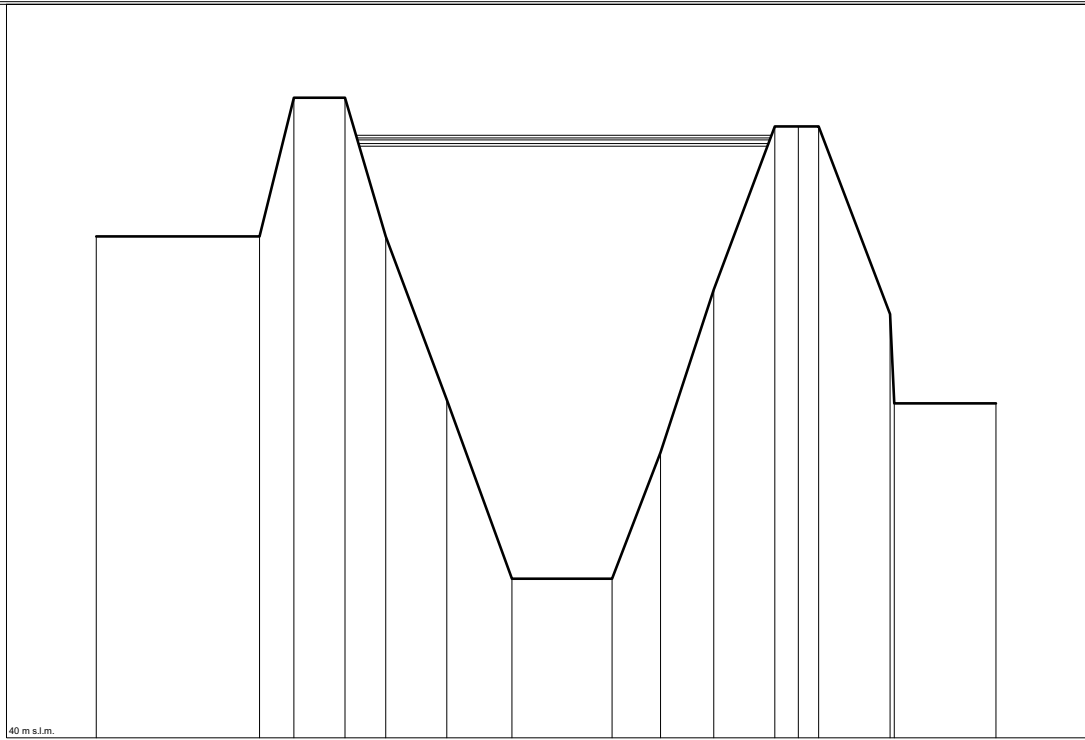


Sezione

Livelli idrometrici
 Q=95.23mc/s H=47.26m s.l.m.
 Q=96.65mc/s H=47.29m s.l.m.
 Q=100.33mc/s H=47.33m s.l.m.
 Q=101.36mc/s H=47.36m s.l.m.
 Q=104.84mc/s H=47.39m s.l.m.

BU008
 Sezione n. BU4008_

Scala distanze 1:256
 Scala quote 1:64



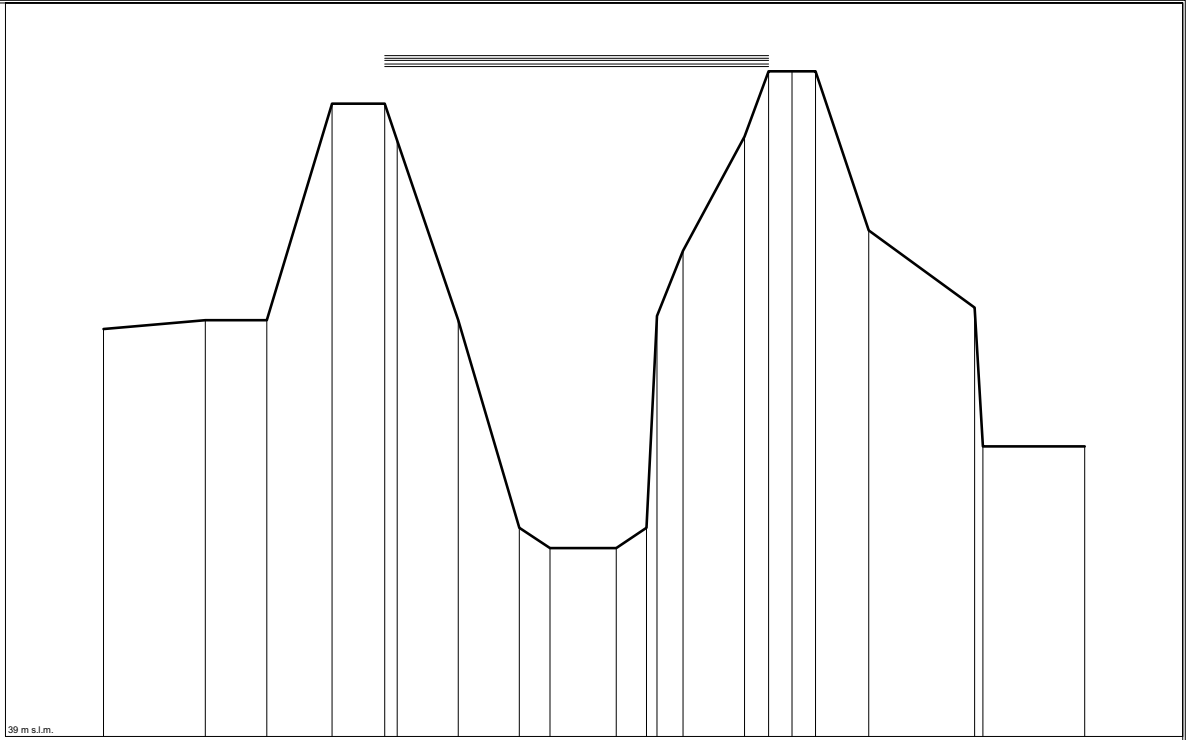
Punti	1	2	3	4	5	6	7	8	9	10	11	12	13	14	16
Quote [m s.l.m.]	46.15	46.15	47.85	47.85	46.15	44.15	41.95	41.95	43.50	45.50	47.50	47.50	47.50	45.20	44.10
Distanze progressive [m]	6.0	14.0	15.7	18.2	20.2	23.2	26.4	31.3	33.7	36.3	39.3	40.5	41.5	45.0	50.2
Distanze parziali [m]		8.0	1.7	2.5	2.0	3.0	3.2	4.9	2.4	2.6	3.0	1.2	1.0	3.5	5.0

Sezione

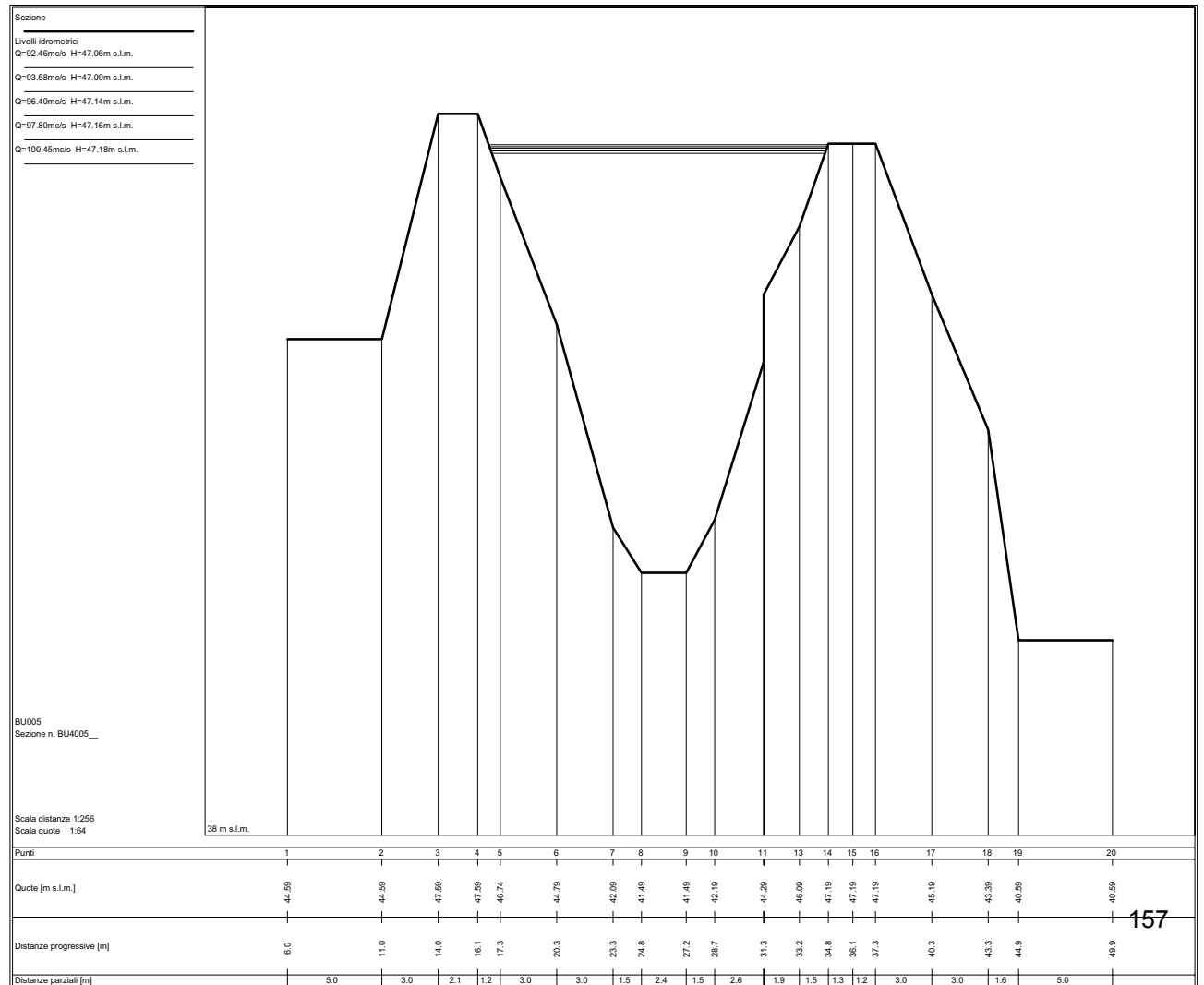
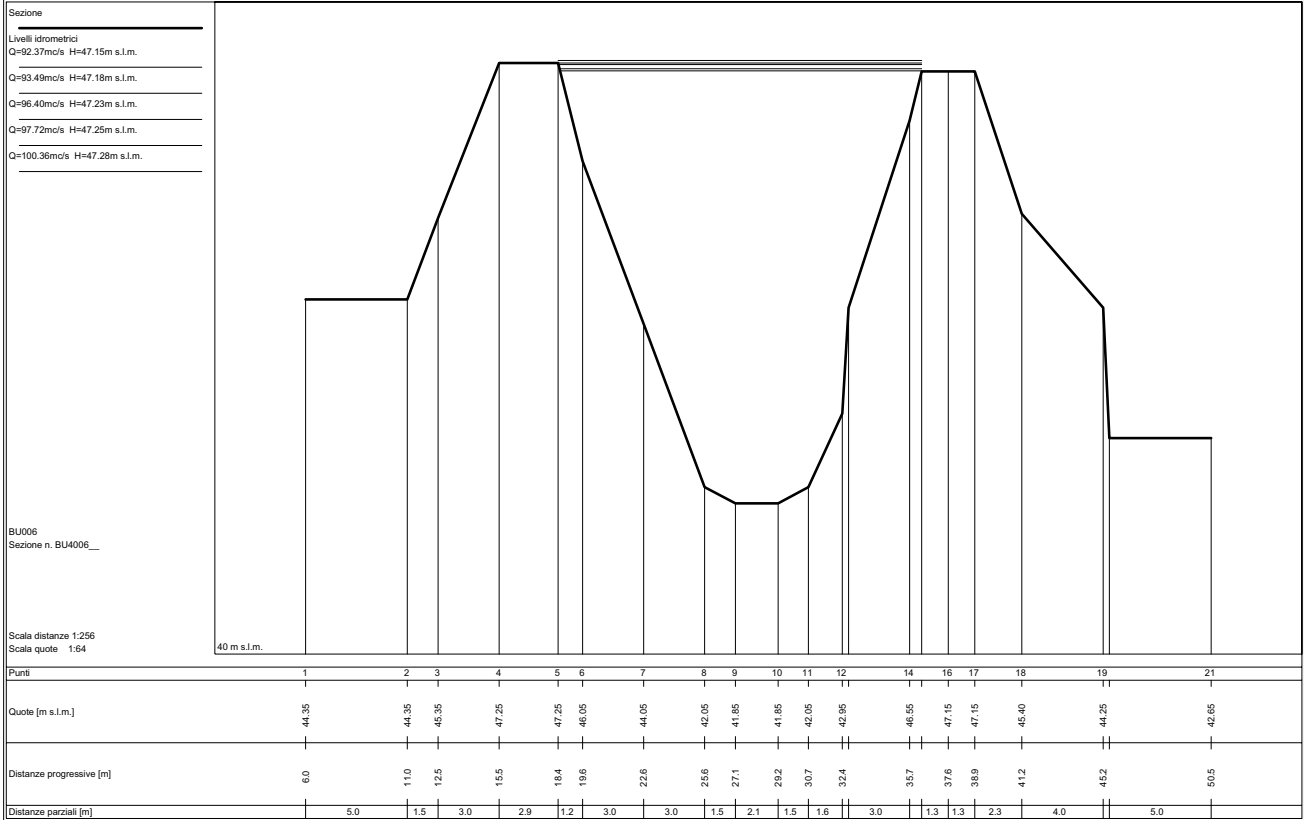
Livelli idrometrici
 Q=92.34mc/s H=47.22m s.l.m.
 Q=93.41mc/s H=47.25m s.l.m.
 Q=96.38mc/s H=47.30m s.l.m.
 Q=97.62mc/s H=47.32m s.l.m.
 Q=100.41mc/s H=47.35m s.l.m.

BU007
 Sezione n. BU4007_

Scala distanze 1:256
 Scala quote 1:64



Punti	1	2	3	4	5	6	7	8	9	10	11	13	14	15	16	17	18	19	21
Quote [m s.l.m.]	44.00	44.11	44.11	46.76	46.76	46.31	44.11	41.56	41.31	41.31	41.56	44.96	46.36	47.16	47.16	47.16	45.21	44.26	42.66
Distanze progressive [m]	6.0	11.0	14.0	17.2	19.8	20.4	23.4	26.4	27.9	31.2	32.7	34.5	37.5	38.7	39.8	41.0	43.6	48.8	54.2
Distanze parziali [m]		5.0	3.0	3.2	2.6	3.0	3.0	1.5	3.3	1.5	1.3	3.0	1.2	1.1	1.2	2.6	5.2	5.0	



Sezione

Livelli idrometrici

Q=92.50mc/s H=47.04m s.l.m.

Q=93.61mc/s H=47.07m s.l.m.

Q=96.38mc/s H=47.11m s.l.m.

Q=97.85mc/s H=47.13m s.l.m.

Q=100.50mc/s H=47.15m s.l.m.

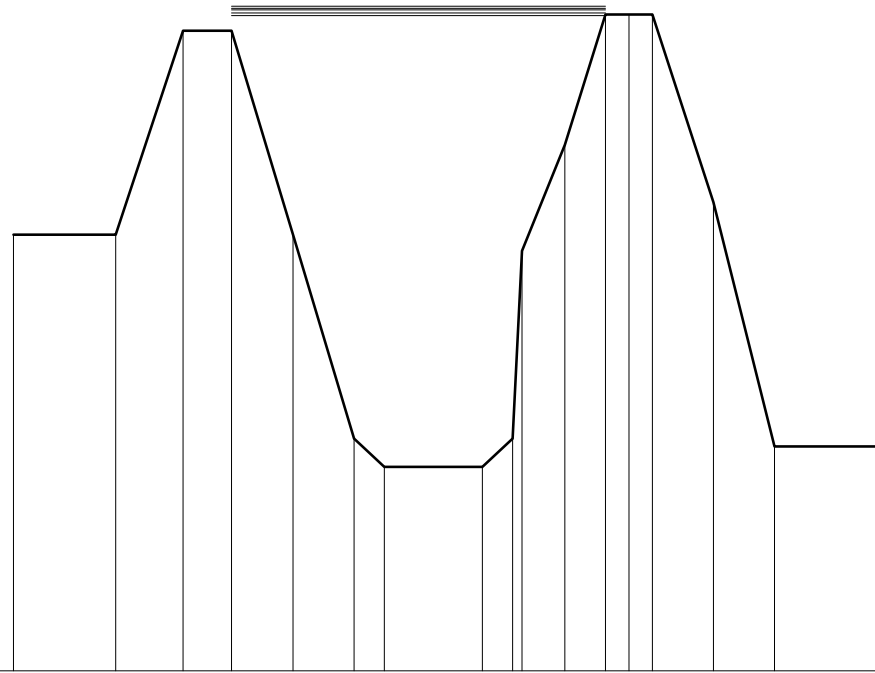
BU004

Sezione n. BU004_

Scala distanze 1:256

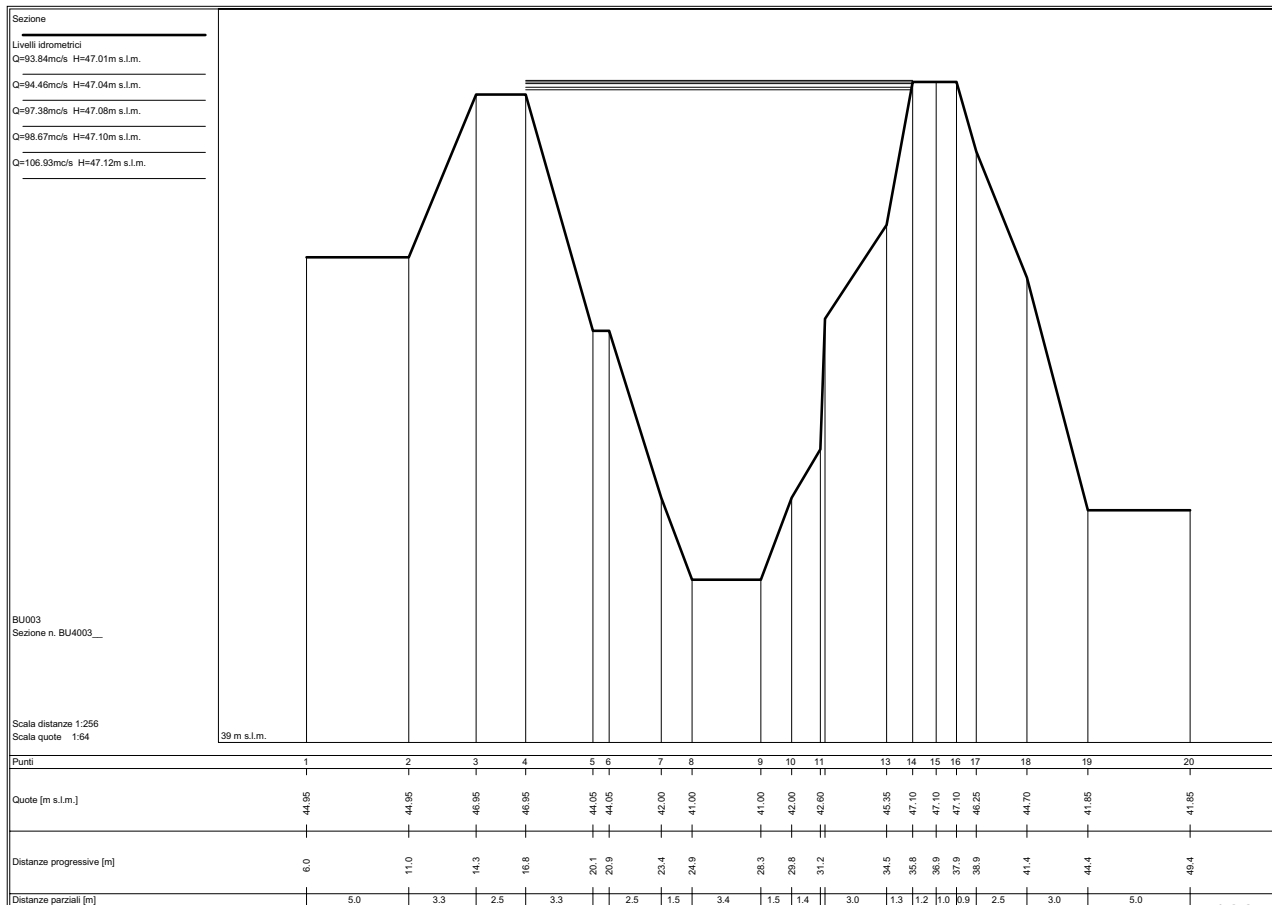
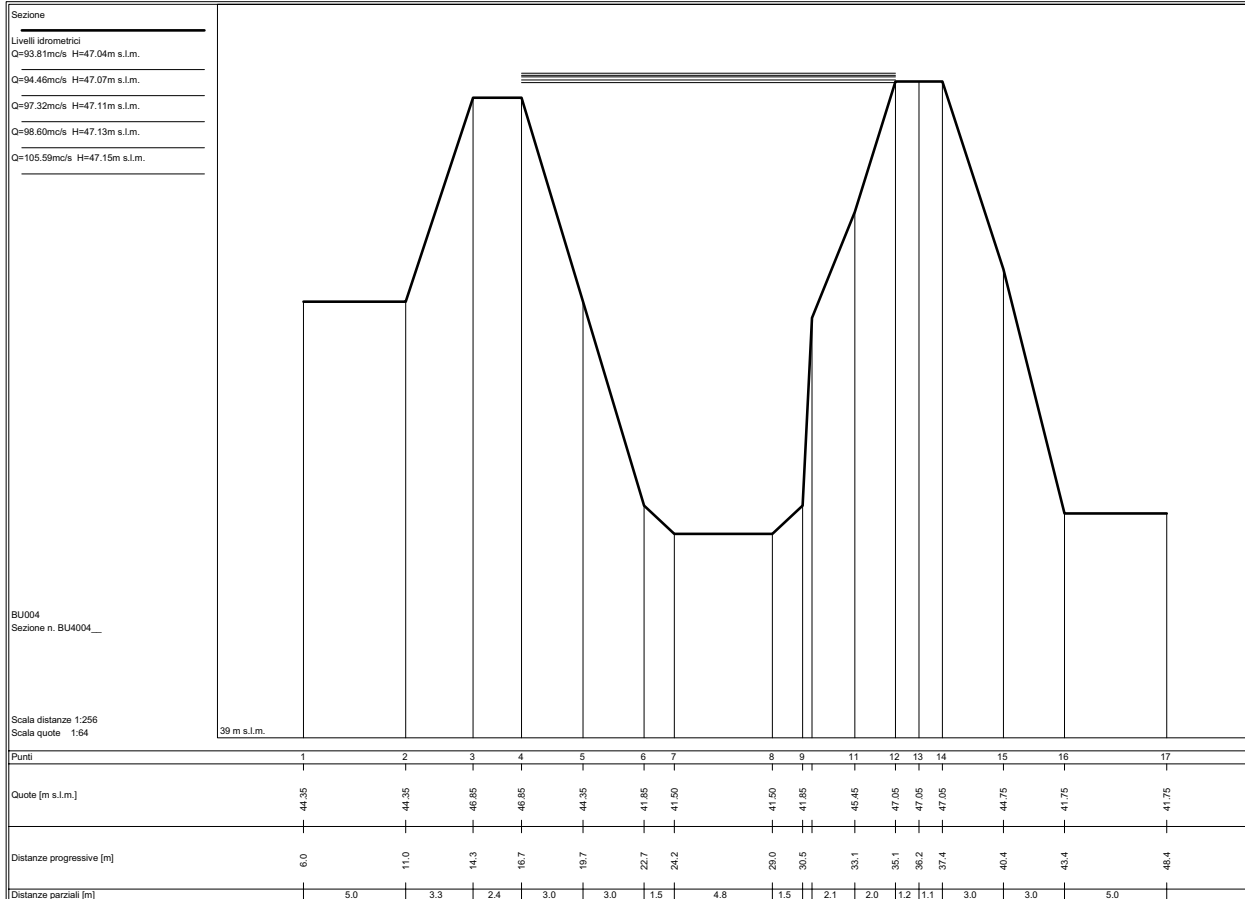
Scala quote 1:64

39 m s.l.m.

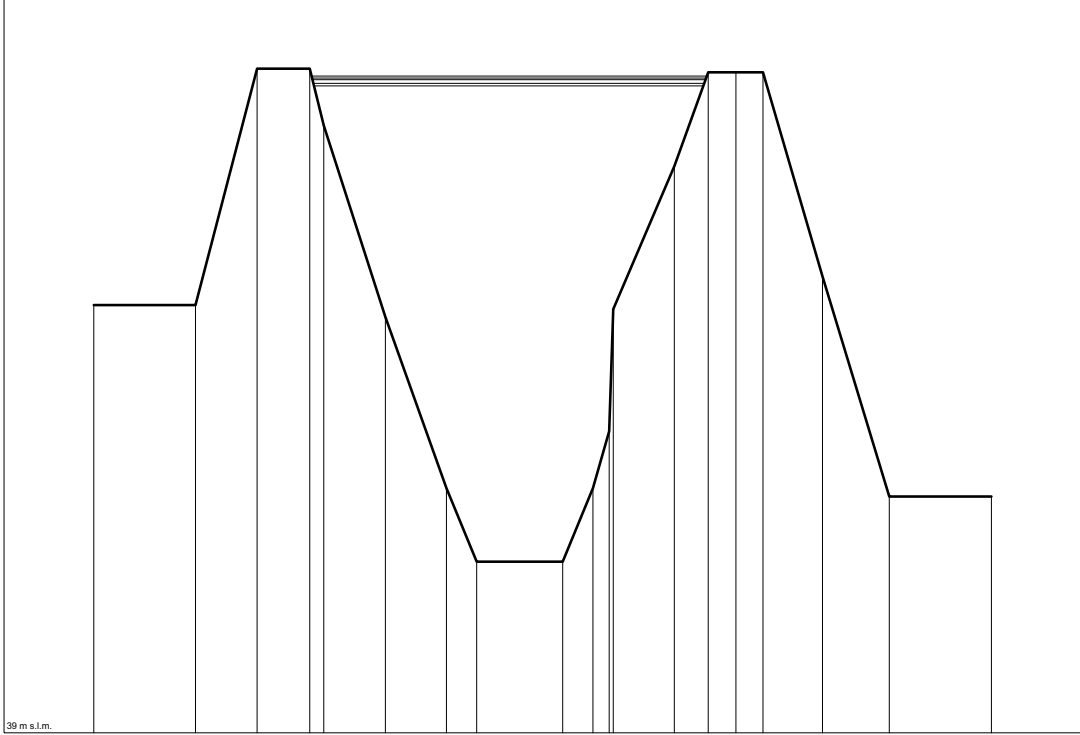


Punti	1	2	3	4	5	6	7	8	9	11	12	13	14	15	16	17
Quote [m s.l.m.]	41.35	44.35	46.85	46.85	44.35	41.85	41.50	41.50	41.85	45.45	47.05	47.05	47.05	41.75	41.75	41.75
Distanze progressive [m]	6.0	11.0	14.3	16.7	19.7	22.7	24.2	29.0	30.5	33.1	35.1	36.2	37.4	40.4	43.4	46.4
Distanze parziali [m]		5.0	3.3	2.4	3.0	3.0	1.5	4.8	1.5	2.1	2.0	1.2	1.1	3.0	3.0	5.0

TORRENTE BURE - Tronco 06
Sezioni e Livelli Idrometrici per i vari Tempi di Ritorno



Sezione
 Livelli idrometrici
 Q=93.88mc/s H=46.94m s.l.m.
 Q=94.45mc/s H=46.97m s.l.m.
 Q=97.53mc/s H=47.01m s.l.m.
 Q=98.75mc/s H=47.03m s.l.m.
 Q=106.78mc/s H=47.06m s.l.m.



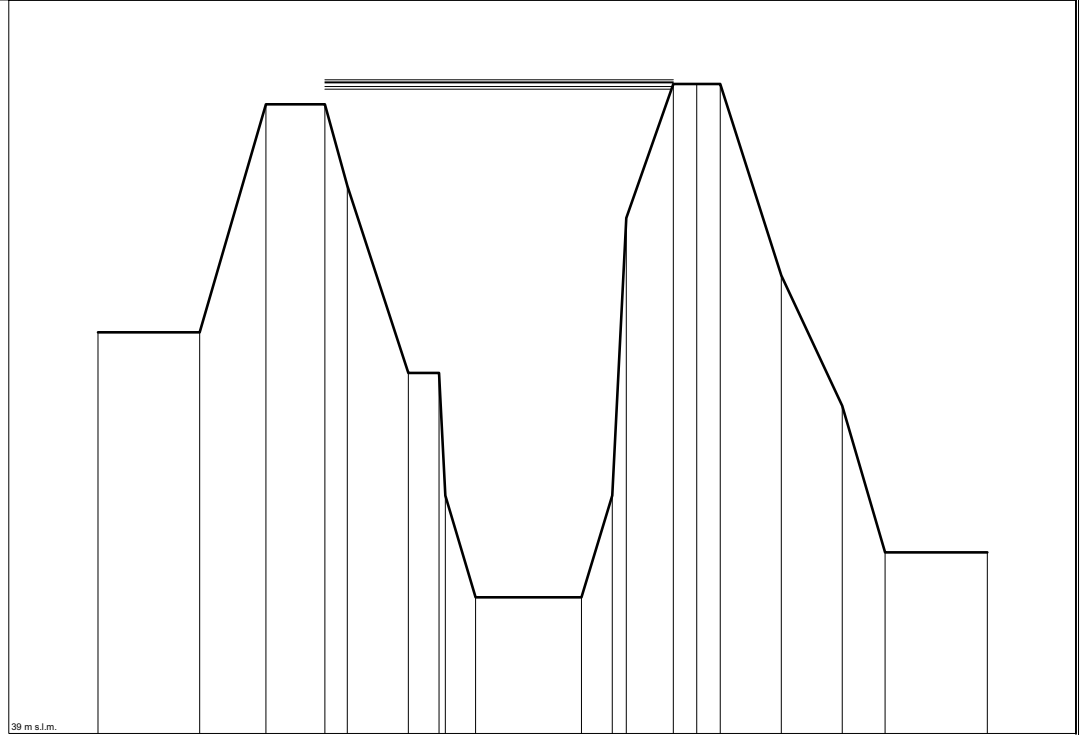
BU002
 Sezione n. BU4002_

Scala distanze 1:256
 Scala quote 1:64

39 m s.l.m.

Punti	1	2	3	4	5	6	7	8	9	10	11	13	14	15	16	17	18	19
Quote [m s.l.m.]	44.25	44.25	47.15	47.15	46.65	44.10	42.00	41.10	41.10	42.00	42.70	45.95	47.10	47.10	47.10	44.60	41.90	41.90
Distanze progressive [m]	6.0	11.0	14.0	16.6	17.3	20.3	23.3	24.8	29.0	30.5	31.3	34.5	36.2	37.5	38.9	41.8	45.1	50.1
Distanze parziali [m]		5.0	3.0	2.6	3.0	3.0	1.5	4.2	1.5	3.0	1.7	1.3	1.3	2.9	3.3	5.0		

Sezione
 Livelli idrometrici
 Q=93.94mc/s H=46.90m s.l.m.
 Q=94.44mc/s H=46.94m s.l.m.
 Q=97.60mc/s H=46.98m s.l.m.
 Q=98.77mc/s H=47.00m s.l.m.
 Q=106.74mc/s H=47.02m s.l.m.



BU001
 Sezione n. BU4001_

Scala distanze 1:256
 Scala quote 1:64

39 m s.l.m.

Punti	1	2	3	4	5	6	7	9	10	11	12	13	14	15	16	17	18	19
Quote [m s.l.m.]	43.92	43.92	46.72	46.72	45.72	43.42	43.42	40.67	40.67	41.92	43.32	46.97	46.97	46.97	44.62	43.02	41.22	41.22
Distanze progressive [m]	6.0	11.0	14.3	17.2	18.3	21.3	22.8	24.6	29.8	31.3	32.0	34.3	35.4	36.6	39.6	42.6	44.7	49.7
Distanze parziali [m]		5.0	3.3	2.9	1.1	3.0	1.5	1.5	5.2	1.5	2.3	1.2	1.1	3.0	3.0	2.1	5.0	

TORRENTE BURE - Tronco 07
Sezioni e Livelli Idrometrici per i vari Tempi di Ritorno

Sezione

Livelli idrometrici

Q=138.46mc/s H=46.90m s.l.m.

Q=141.30mc/s H=46.94m s.l.m.

Q=143.33mc/s H=46.98m s.l.m.

Q=144.87mc/s H=47.00m s.l.m.

Q=149.13mc/s H=47.02m s.l.m.

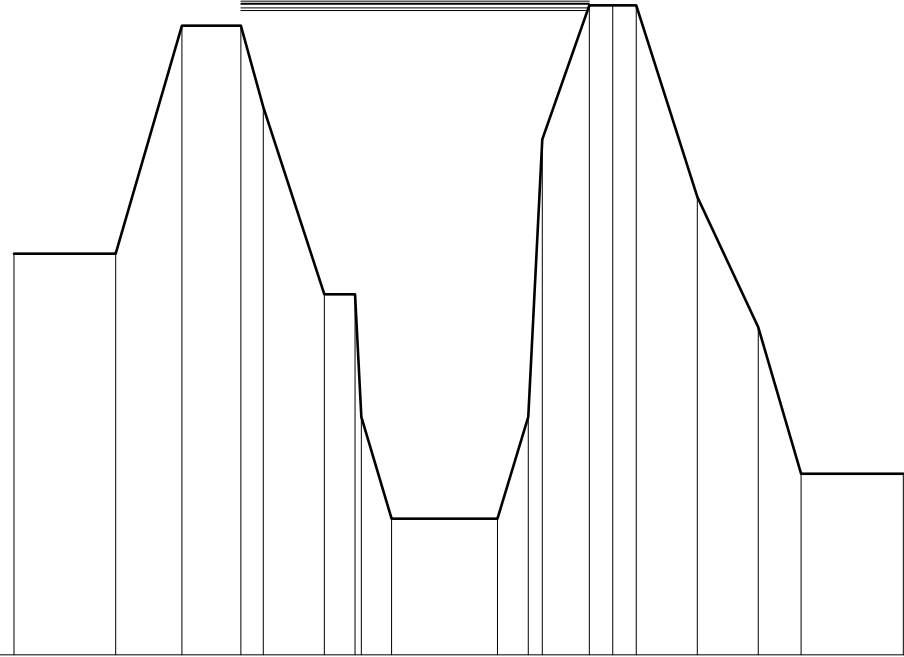
BU001

Sezione n. BU4001_

Scala distanze 1:256

Scala quote 1:64

39 m s.l.m.



Punti	1	2	3	4	5	6	7	8	9	10	11	12	13	14	15	16	17	18	19
Quote [m s.l.m.]	43.92	43.92	46.72	46.72	45.72	43.42	43.42	40.67	40.67	40.67	41.92	45.32	45.97	45.97	45.97	41.62	41.02	41.22	41.22
Distanze progressive [m]	6.0	11.0	14.3	17.2	18.3	21.3	22.8	24.6	29.8	31.3	32.0	34.3	35.4	36.6	39.6	42.6	44.7	49.7	
Distanze parziali [m]		5.0	3.3	2.9	1.1	3.0	1.5	1.5	5.2	1.5	2.3	1.2	1.1	3.0	3.0	2.1	5.0		

Sezione

Livelli idrometrici

Q=138.43mc/s H=46.90m s.l.m.

Q=141.43mc/s H=46.93m s.l.m.

Q=143.41mc/s H=46.98m s.l.m.

Q=144.89mc/s H=46.99m s.l.m.

Q=149.15mc/s H=47.02m s.l.m.

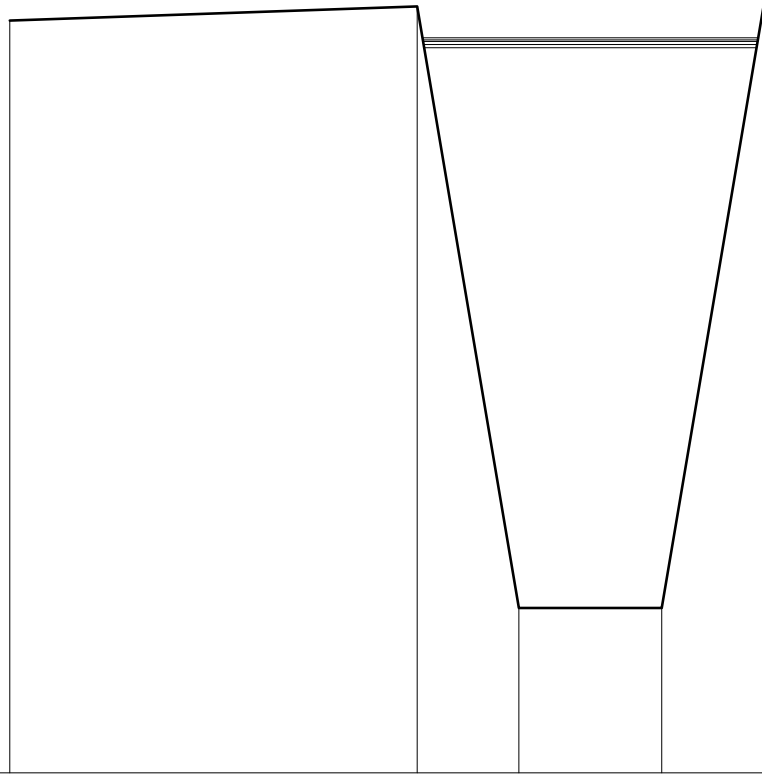
BU001V_

Sezione n. BU4001V_

Scala distanze 1:256

Scala quote 1:64

38 m s.l.m.



Punti	1	2	3	4	5
Quote [m s.l.m.]	47.23	47.40	40.02	40.02	47.40
Distanze progressive [m]	6.0	26.0	31.0	36.0	43.0
Distanze parziali [m]		20.0	5.0	7.0	5.0

TORRENTE CALICE
Sezioni e Livelli Idrometrici per i vari Tempi di Ritorno

Sezione

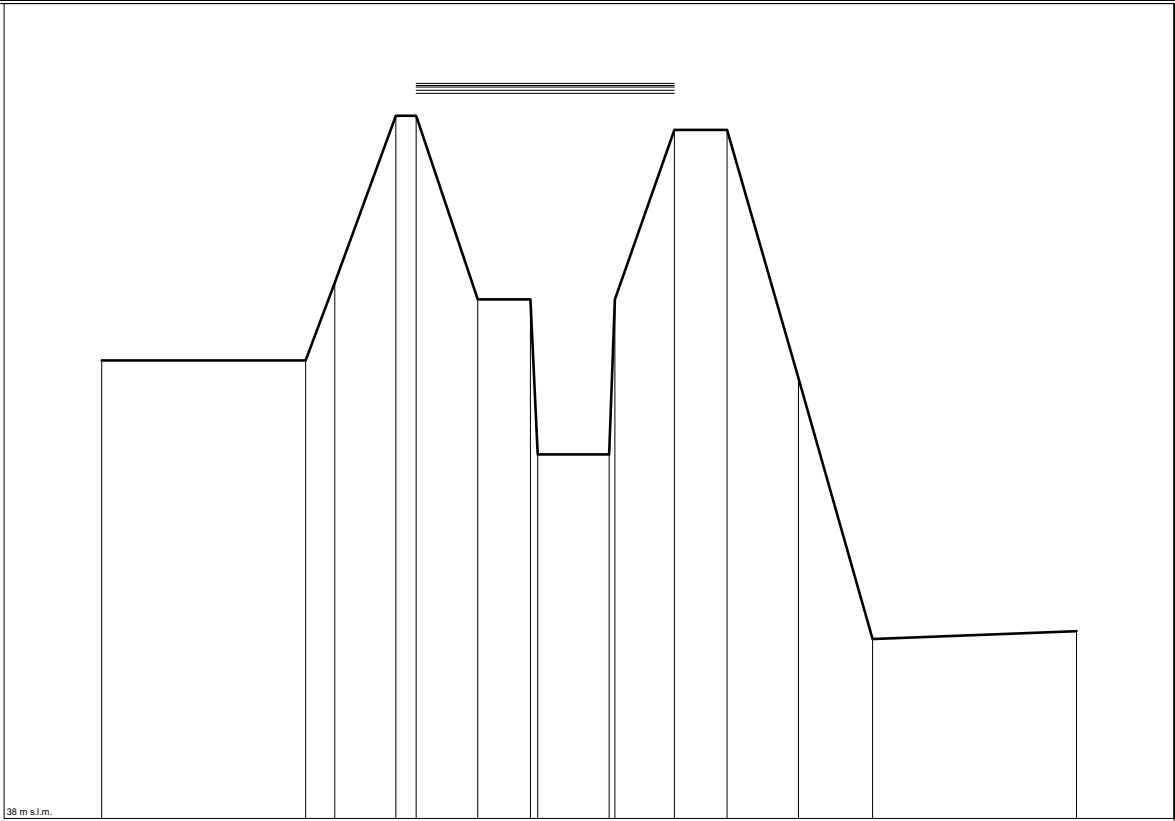
 Livelli idrometrici
 Q=166.55mc/s H=46.90m s.l.m.

 Q=170.91mc/s H=46.93m s.l.m.

 Q=174.11mc/s H=46.98m s.l.m.

 Q=177.93mc/s H=46.99m s.l.m.

 Q=178.98mc/s H=47.02m s.l.m.



CA4001
 Sezione n. CA4001__

Scala distanze 1:256
 Scala quote 1:64

38 m s.l.m.

Punti	1	2	3	4	5	6	7	9	11	12	13	14	15
Quote [m s.l.m.]	43.62	43.62	44.57	46.62	46.62	44.37	44.37	42.47	46.45	46.45	43.40	40.20	40.30
Distanze progressive [m]	0.0	10.0	11.5	14.5	15.5	18.5	21.1	24.9	28.1	30.7	34.2	37.9	47.9
Distanze parziali [m]		10.0	1.5	3.0	1.0	3.0	2.6	3.5	2.9	2.6	3.5	3.6	10.0

Sezione

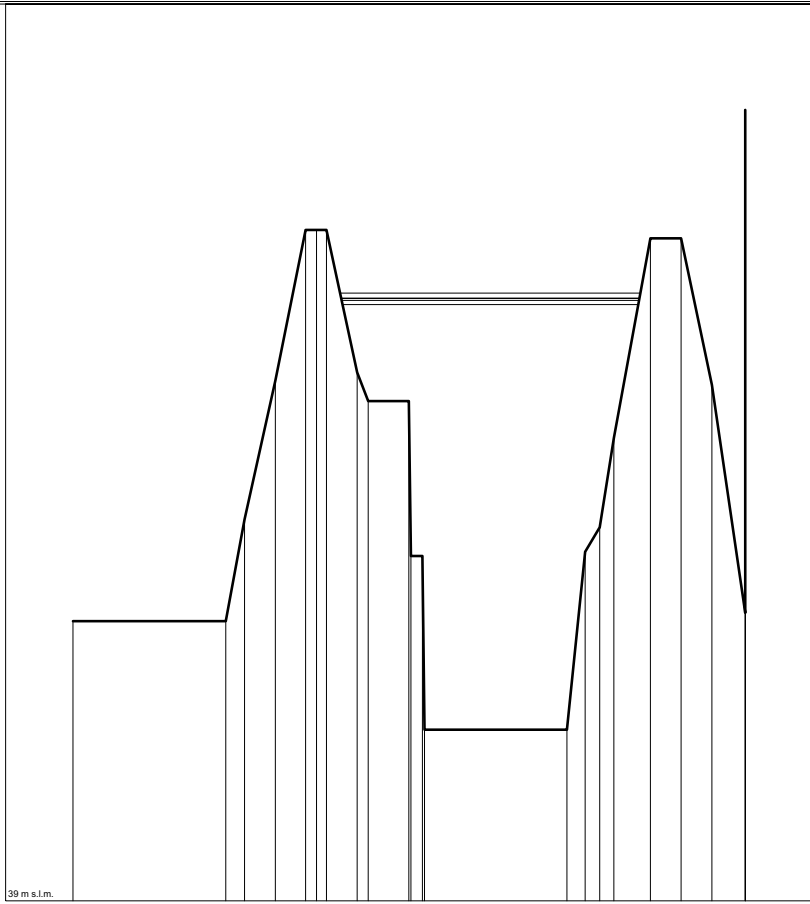
 Livelli idrometrici
 Q=166.61mc/s H=46.32m s.l.m.

 Q=171.04mc/s H=46.36m s.l.m.

 Q=174.12mc/s H=46.39m s.l.m.

 Q=178.01mc/s H=46.39m s.l.m.

 Q=179.01mc/s H=46.45m s.l.m.

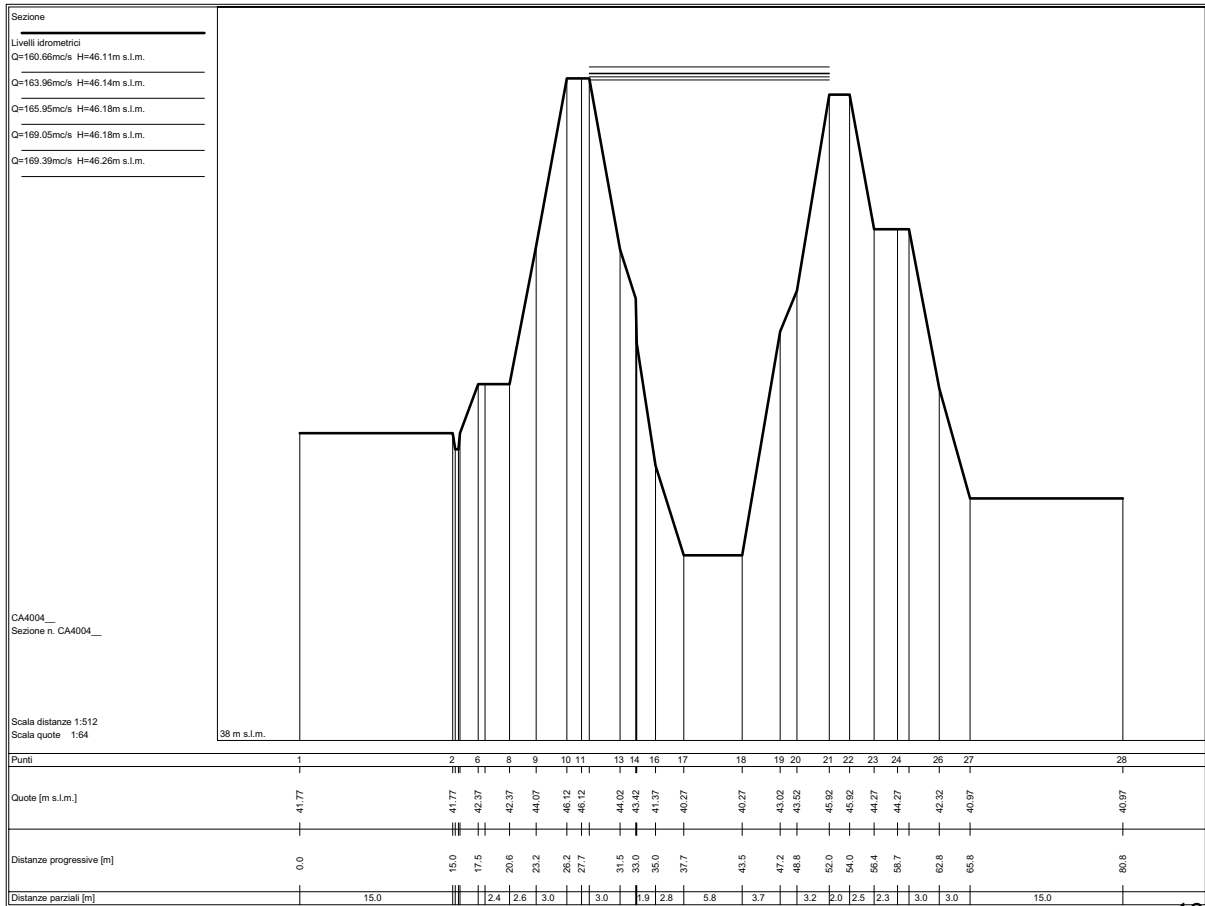
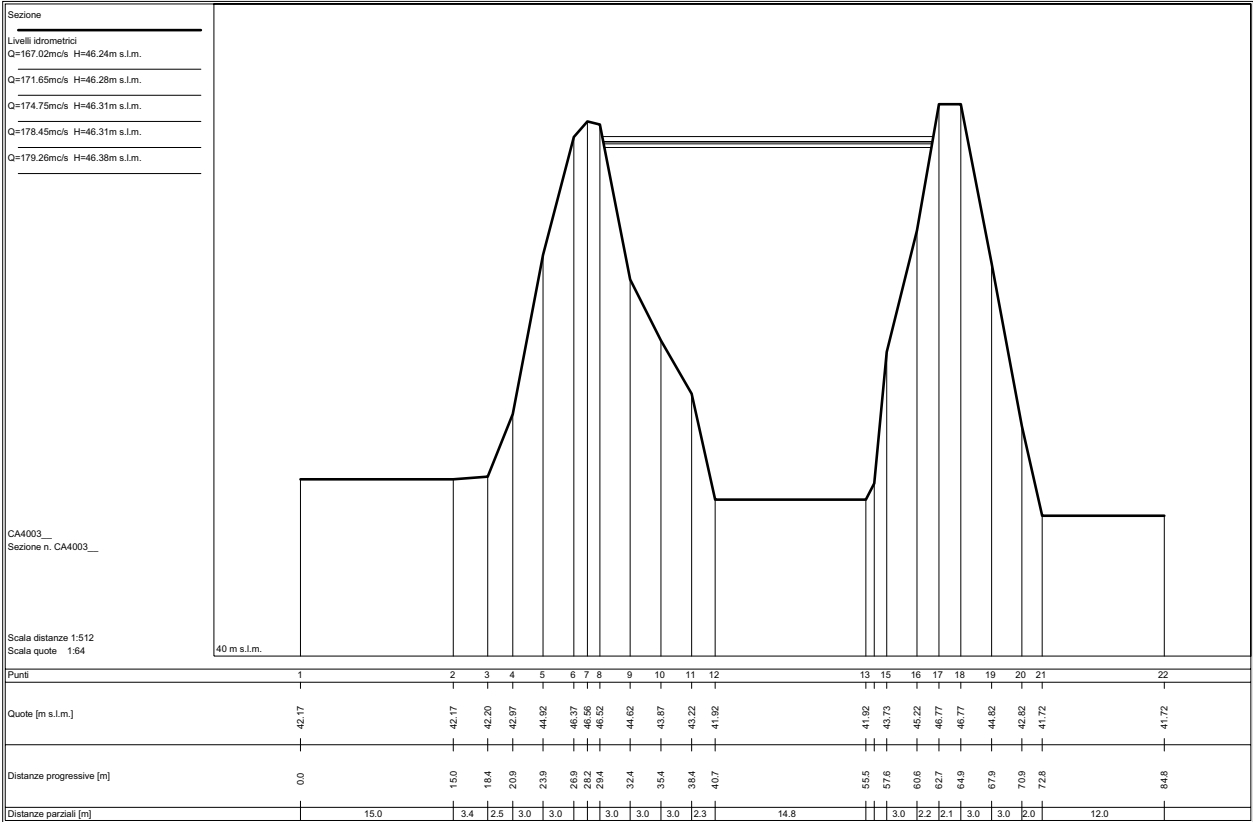


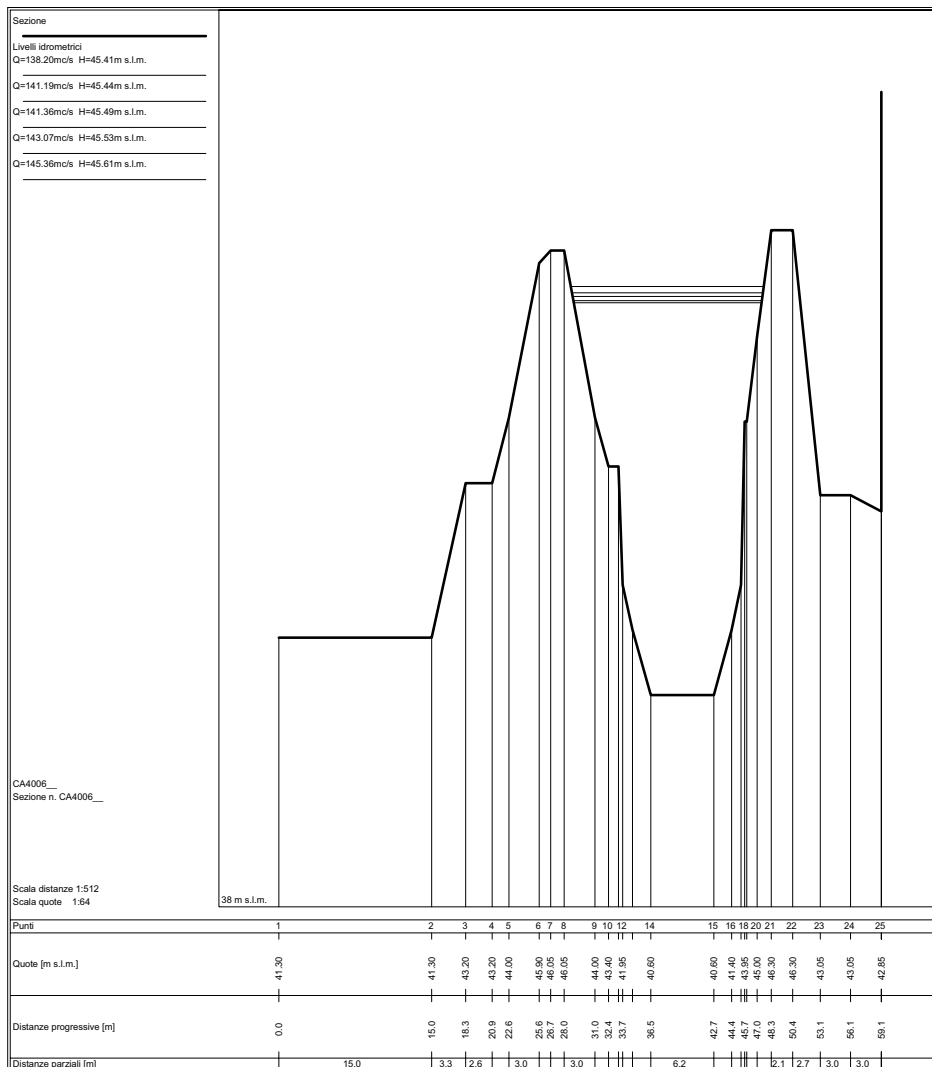
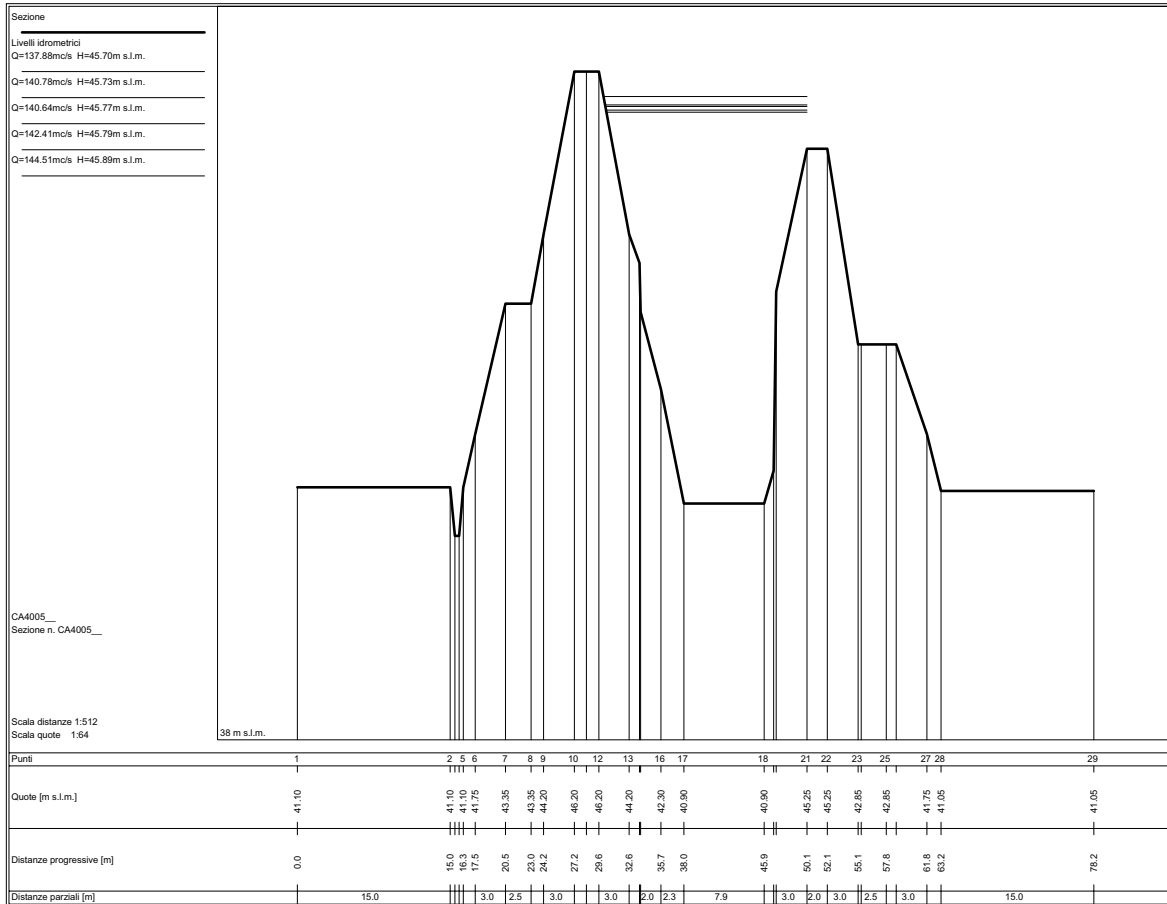
CA4002
 Sezione n. CA4002__

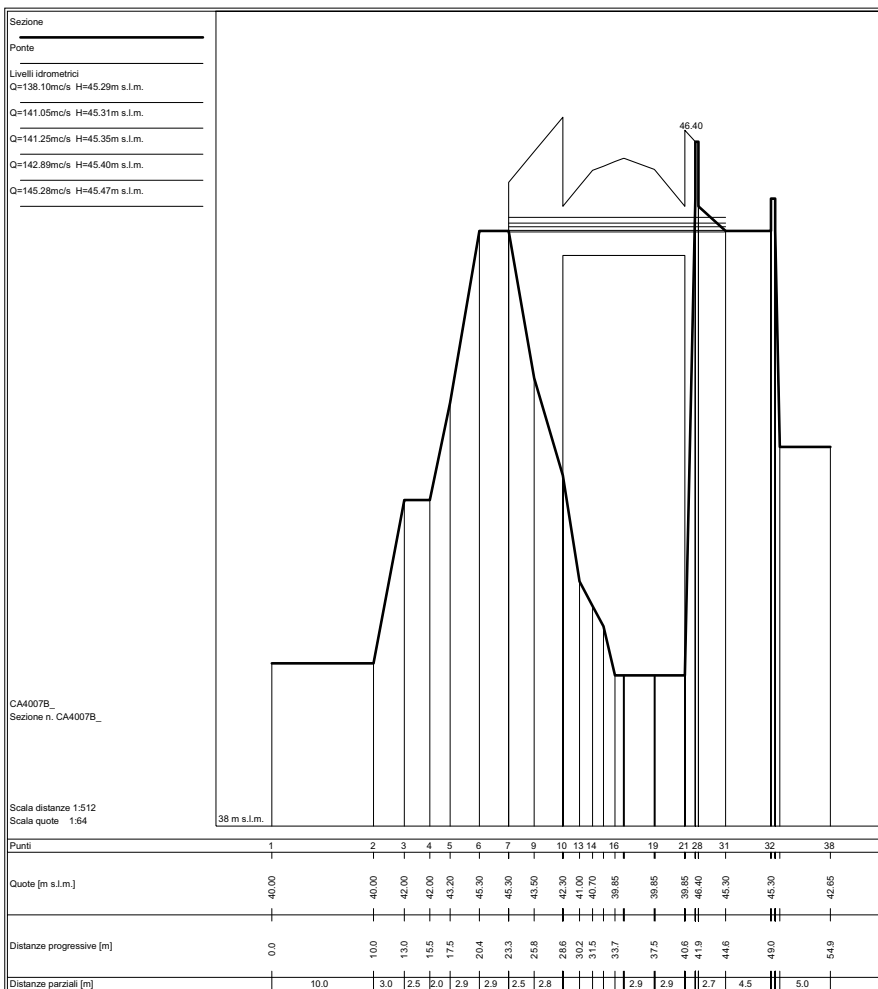
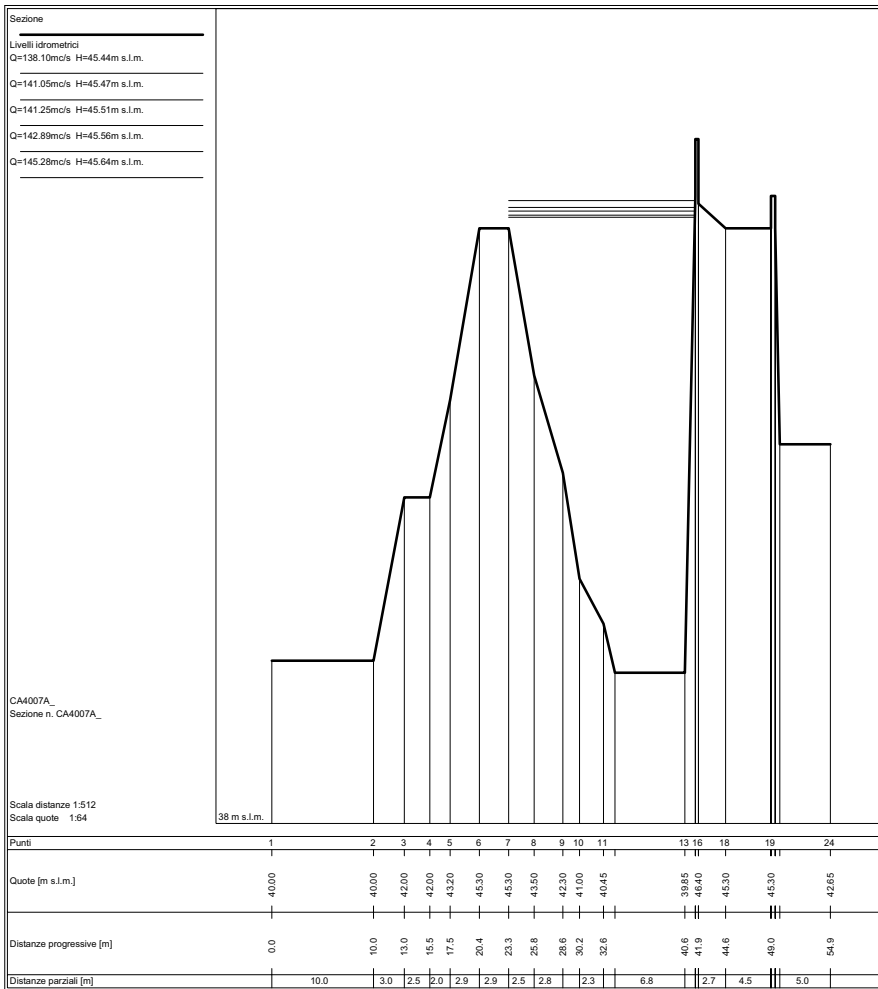
Scala distanze 1:512
 Scala quote 1:64

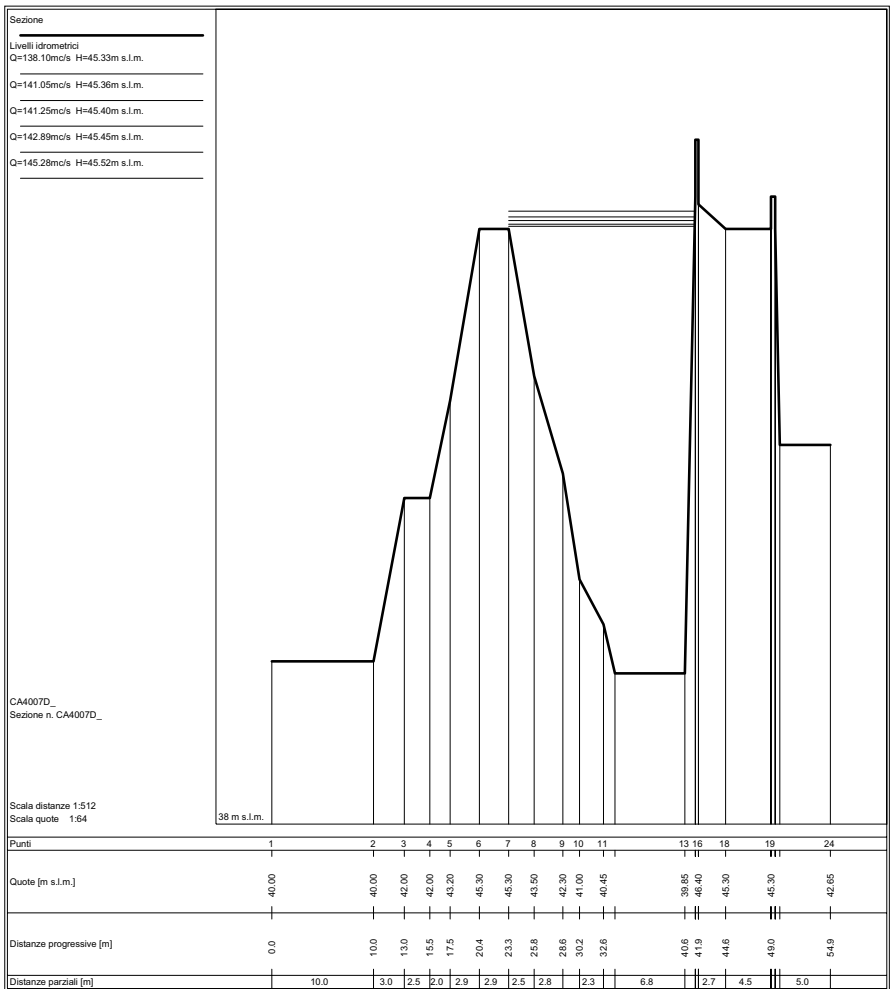
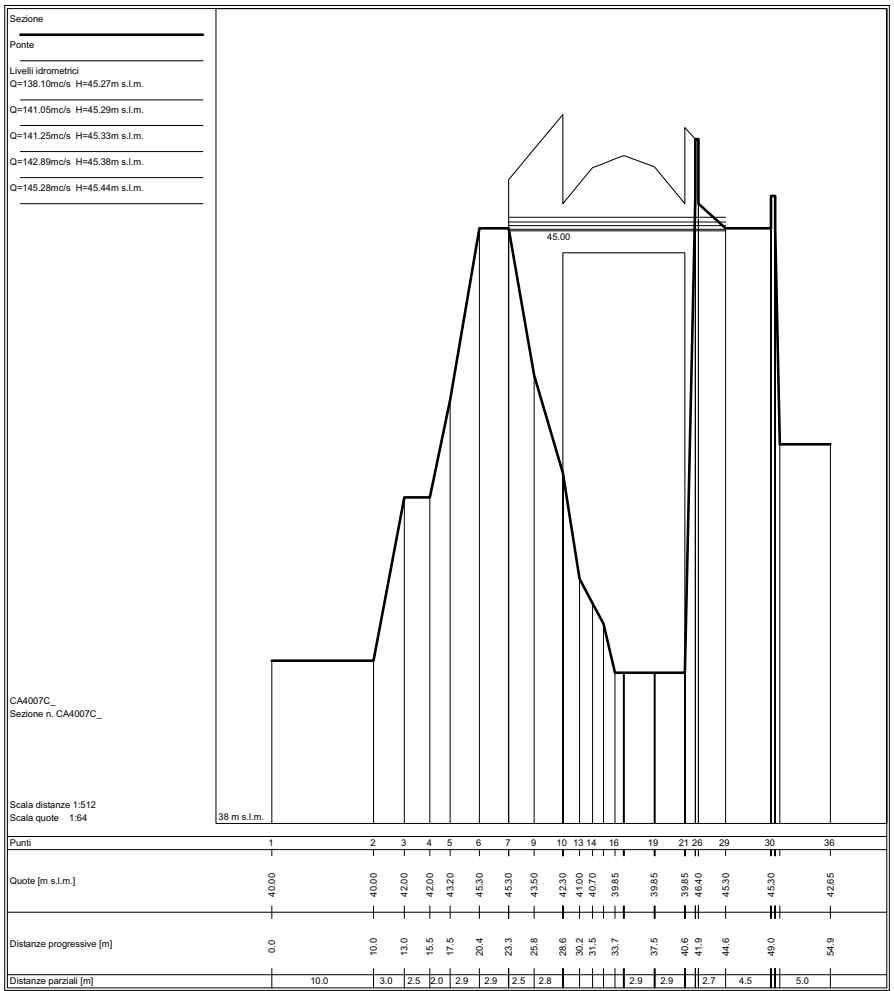
39 m s.l.m.

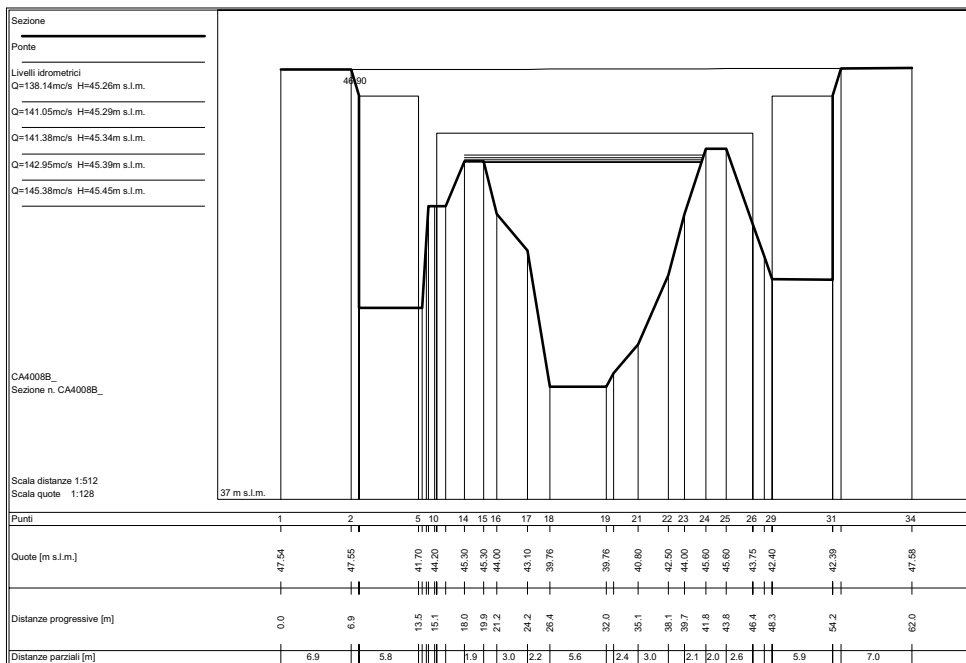
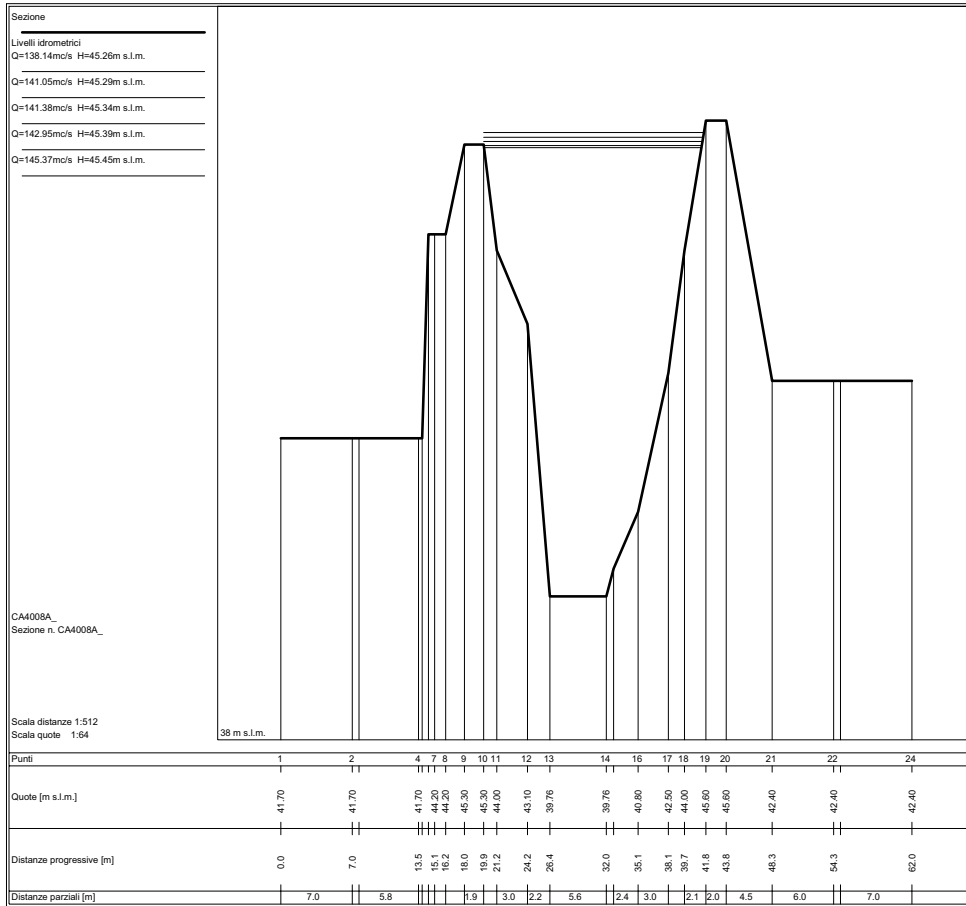
Punti	1	2	3	4	5	6	8	9	10	12	14	15	16	17	18	19	20	21
Quote [m s.l.m.]	42.43	42.43	43.68	45.38	47.23	47.23	45.48	45.13	45.13	43.23	41.10	43.28	43.88	44.68	47.13	47.13	45.33	42.53
Distanze progressive [m]	0.0	15.0	16.9	19.9	22.9	23.9	27.9	29.0	33.0	34.3	48.5	50.3	51.7	53.1	56.7	59.7	62.7	66.0
Distanze parziali [m]		15.0	1.9	3.0	3.0	1.0	3.0	1.1	4.0	1.3	14.0	1.8	1.4	1.4	3.6	3.0	3.0	3.3

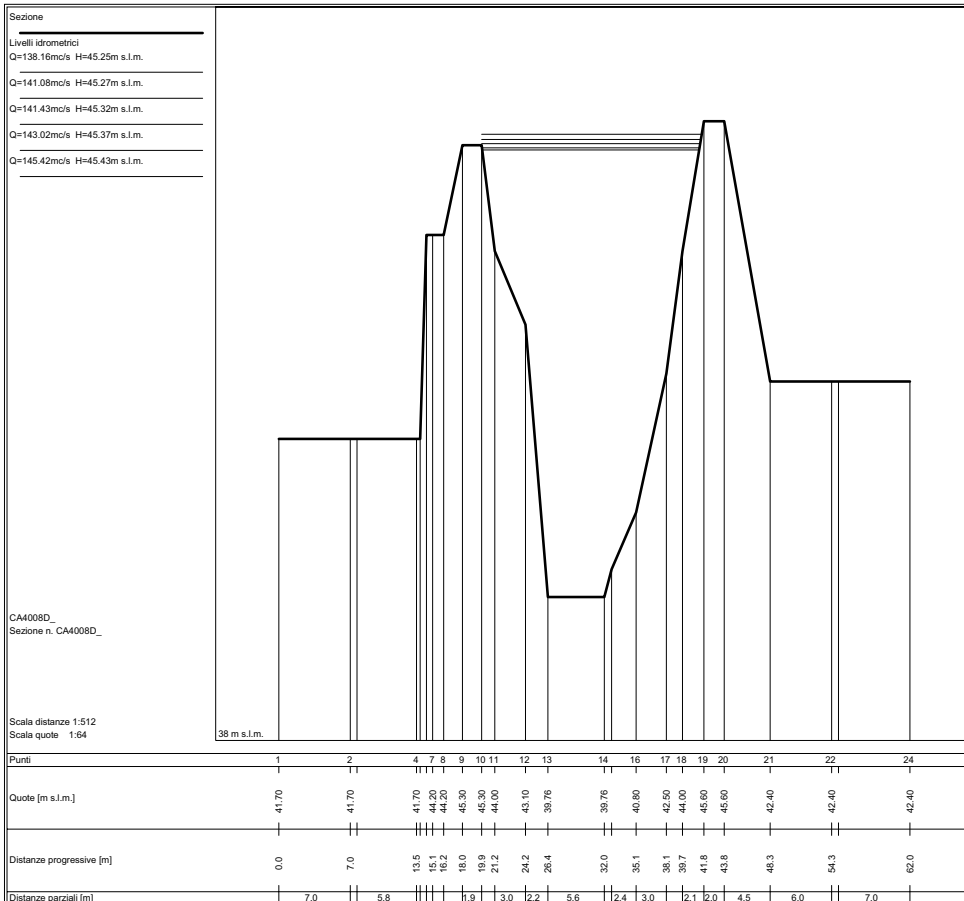
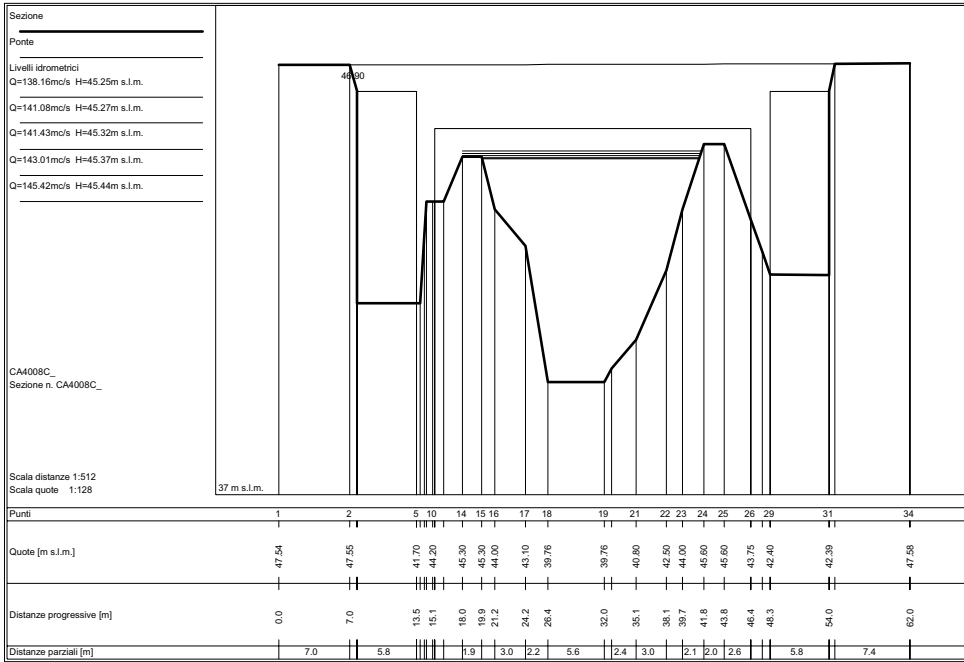


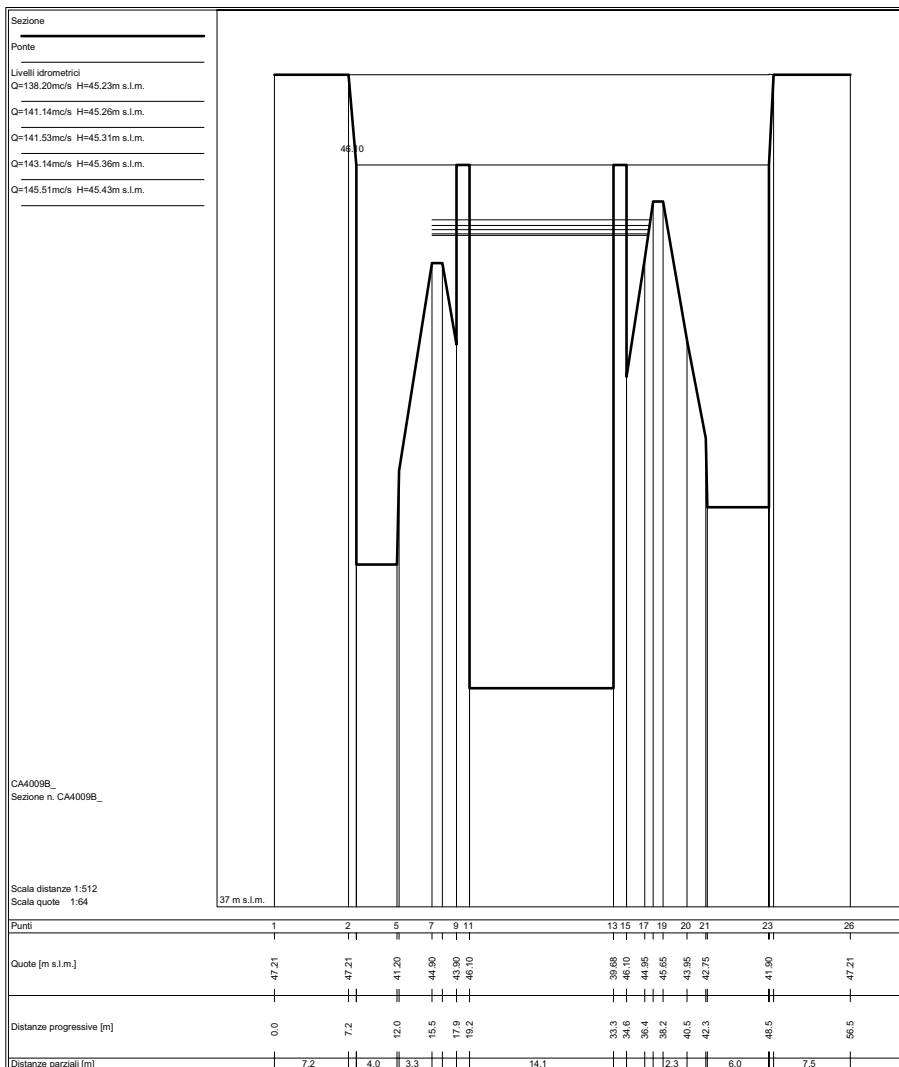
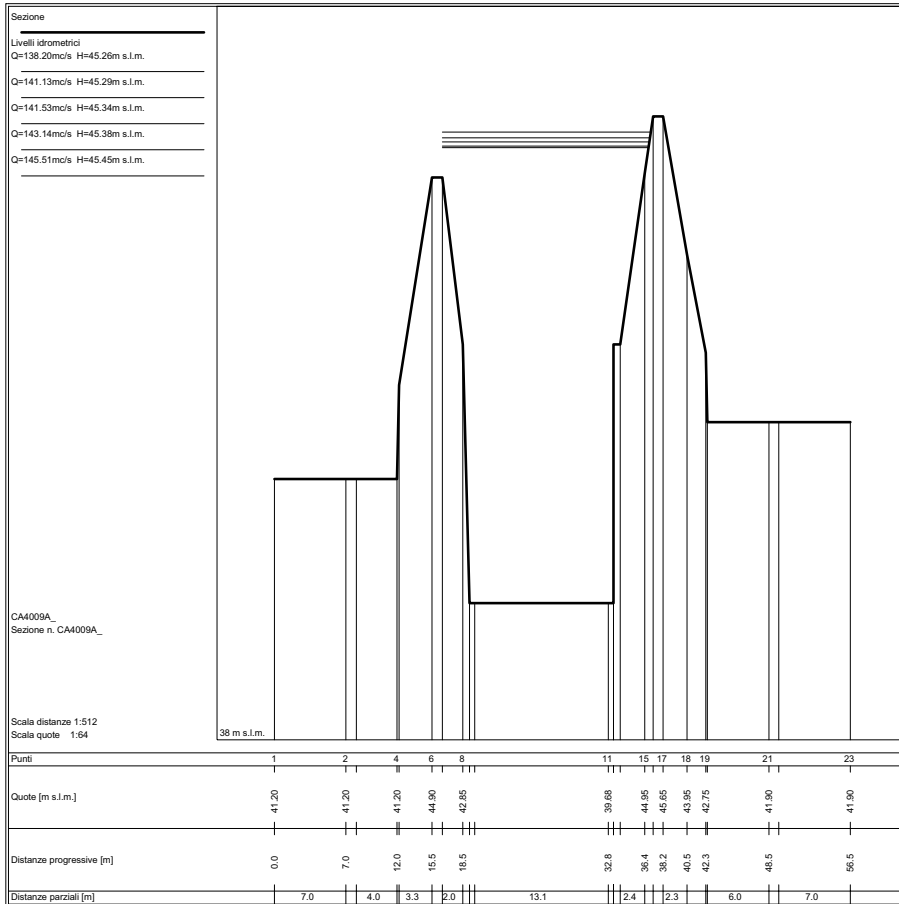












Sezione

Ponte

Livelli idrometrici

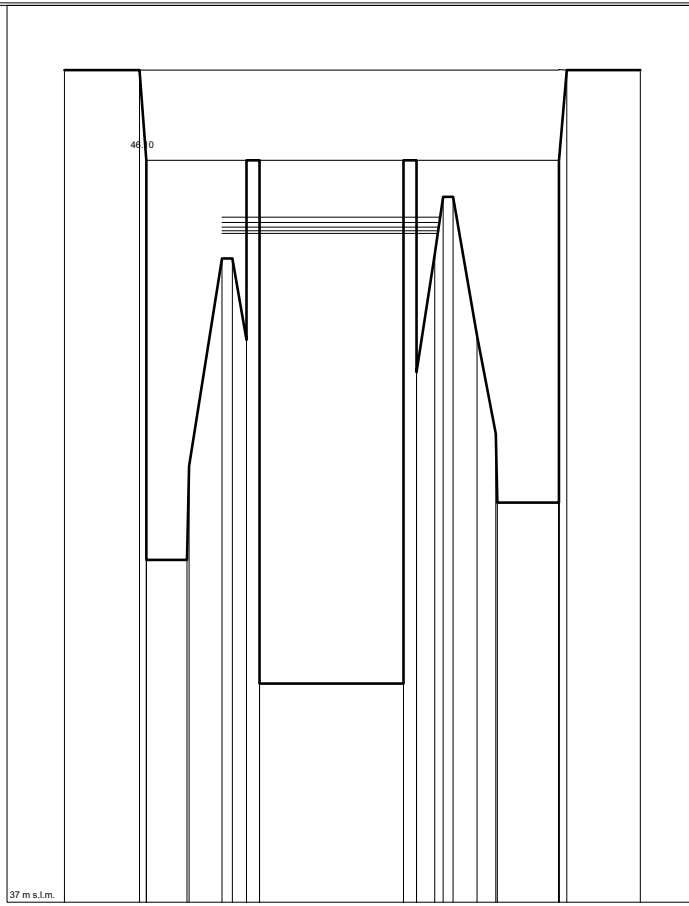
Q=138.24mc/s H=45.21m s.l.m.

Q=141.18mc/s H=45.23m s.l.m.

Q=141.60mc/s H=45.28m s.l.m.

Q=143.22mc/s H=45.34m s.l.m.

Q=145.57mc/s H=45.40m s.l.m.



CA4009C
Sezione n. CA4009C_

Scala distanze 1:512
Scala quote 1:64

Punti	1	2	5	7	9	11	13	15	17	19	20	21	23	26
Quote [m s.l.m.]	47.21	47.21	41.20	44.90	43.90	46.10	38.05	46.10	44.95	45.05	43.95	42.75	41.90	47.21
Distanze progressive [m]	0.0	7.3	12.0	15.5	17.9	19.2	53.3	54.9	56.4	58.2	60.5	62.3	68.5	66.5
Distanze parziali [m]		7.3	4.0	3.3			14.1				2.3		6.0	7.2

Sezione

Livelli idrometrici

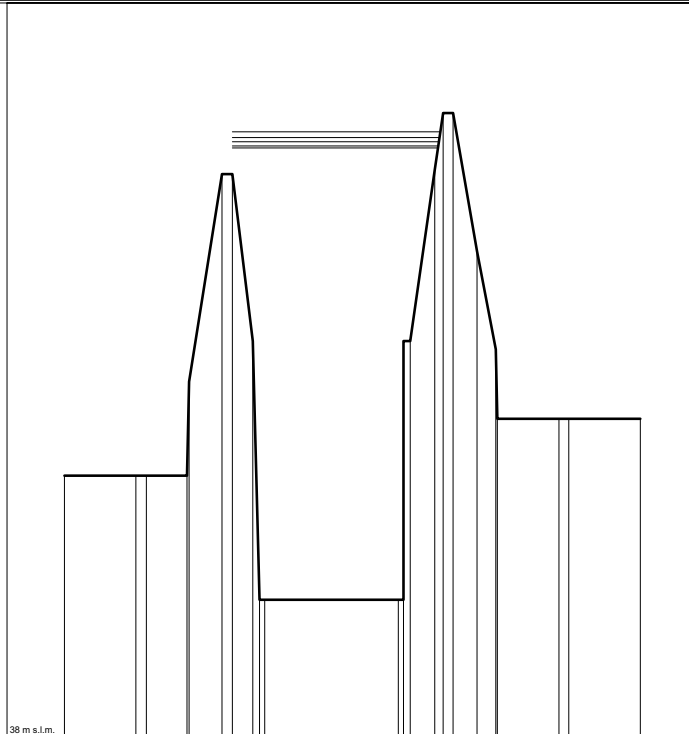
Q=138.24mc/s H=45.22m s.l.m.

Q=141.19mc/s H=45.25m s.l.m.

Q=141.60mc/s H=45.29m s.l.m.

Q=143.22mc/s H=45.35m s.l.m.

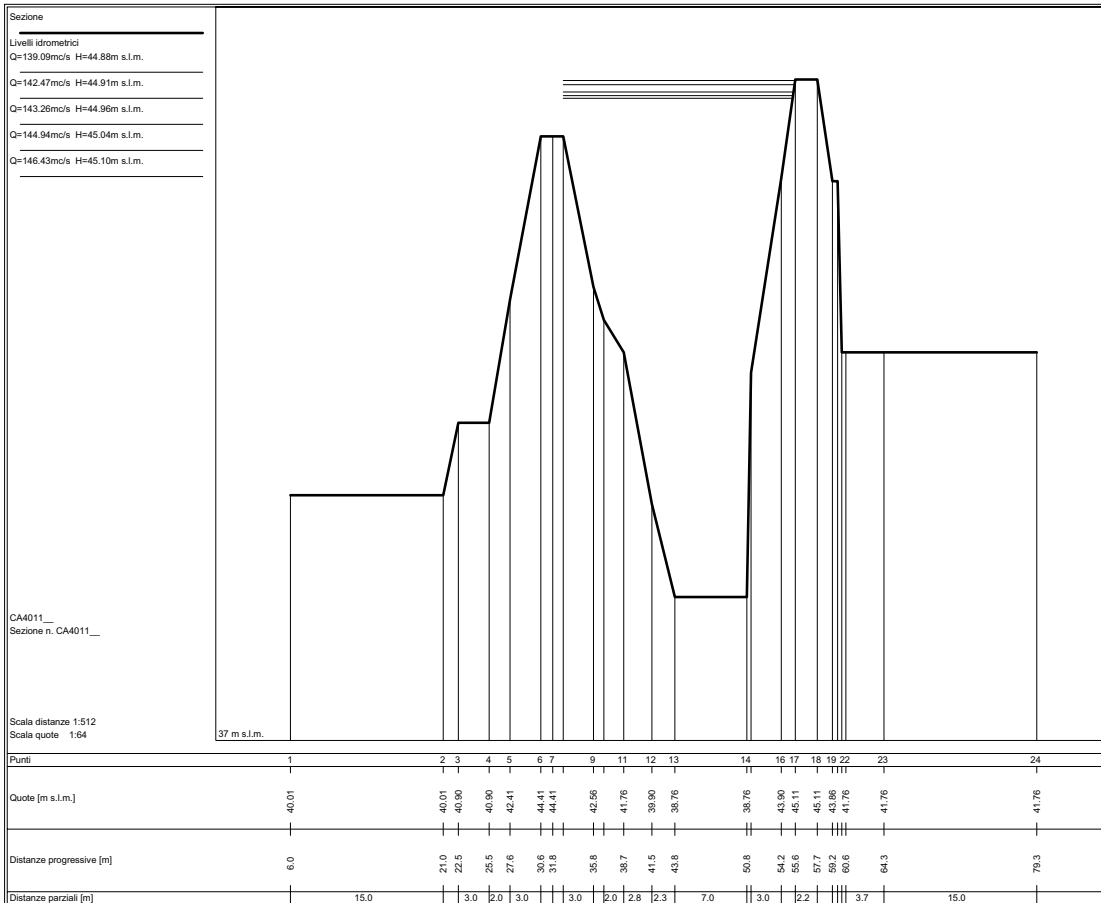
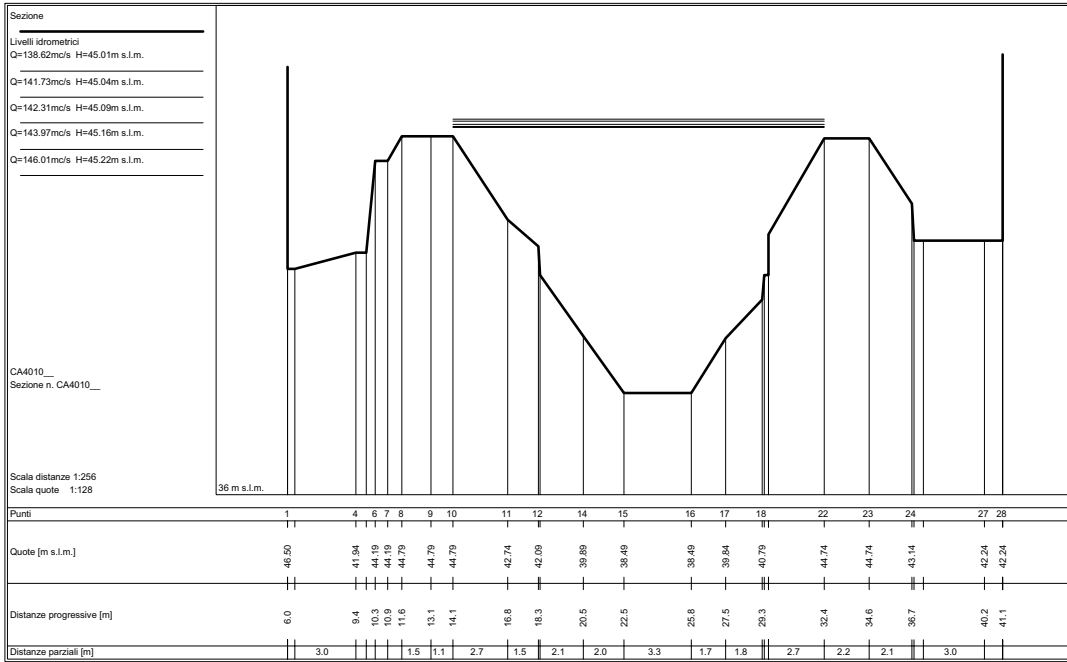
Q=145.57mc/s H=45.42m s.l.m.

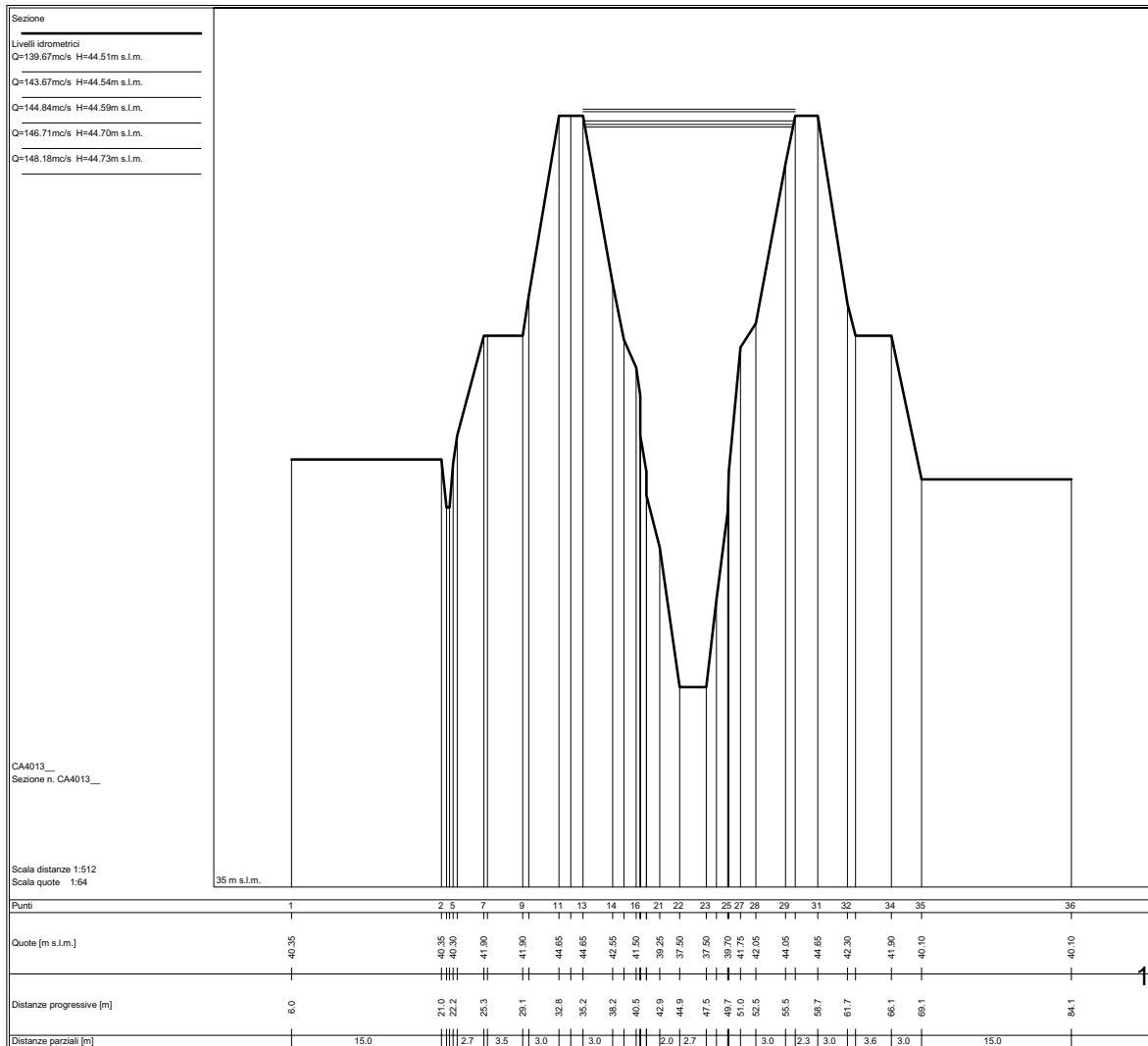
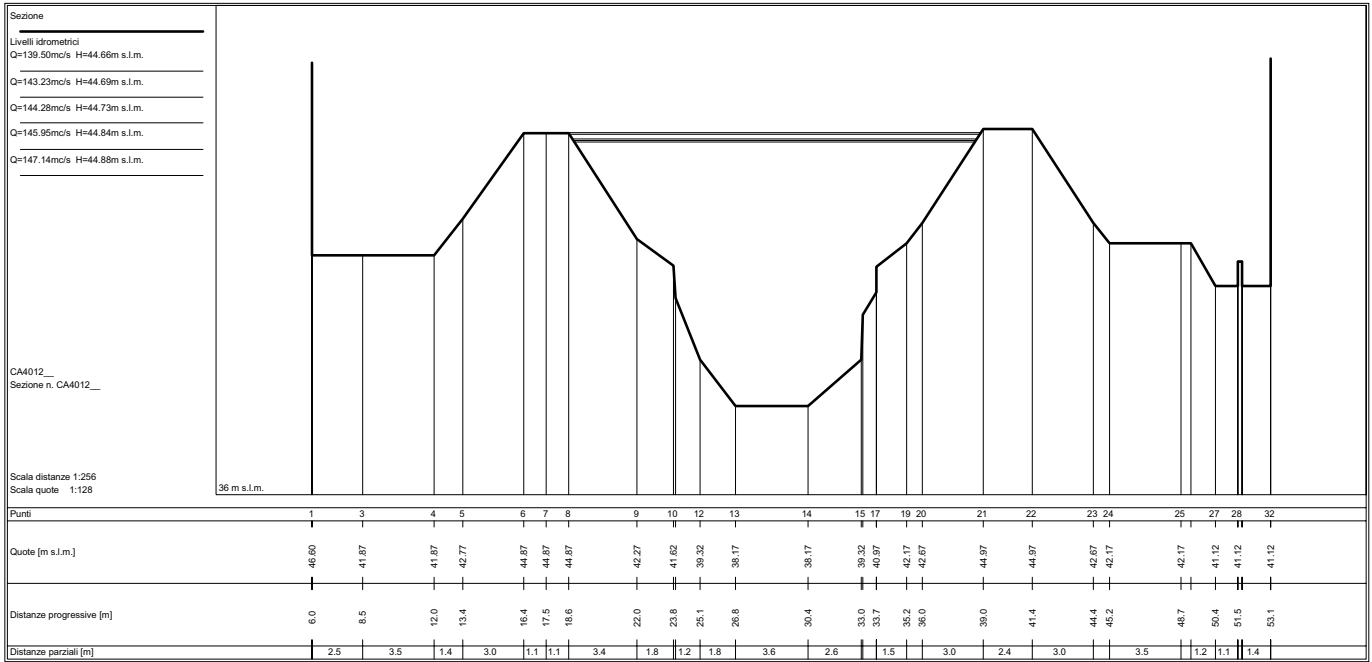


CA4009D
Sezione n. CA4009D_

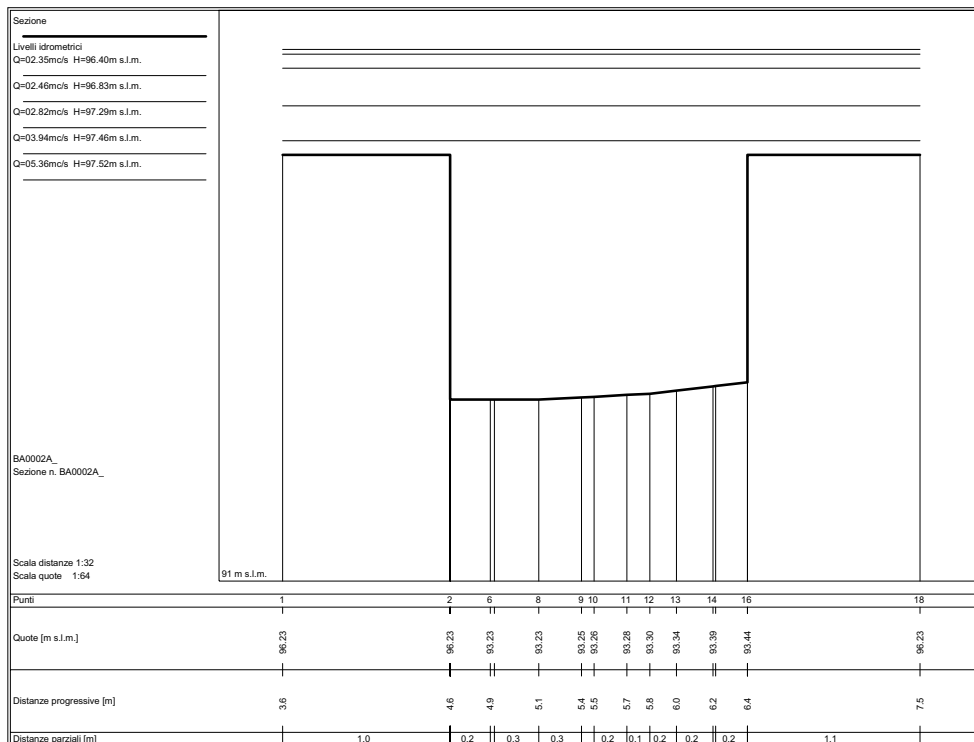
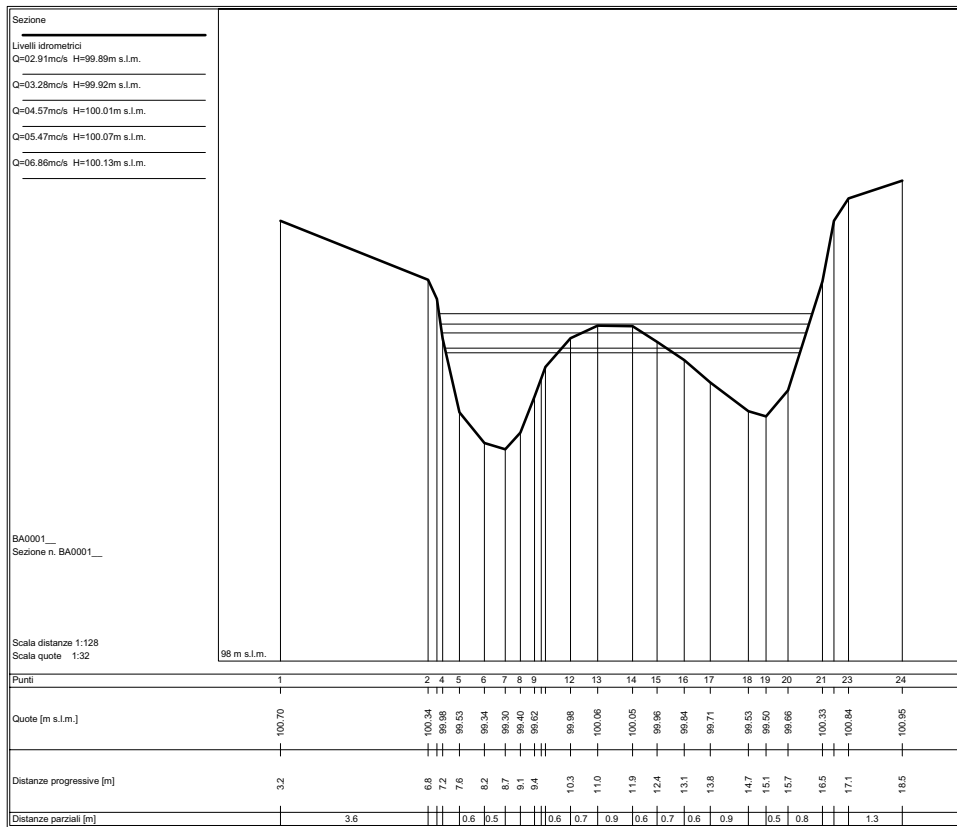
Scala distanze 1:512
Scala quote 1:64

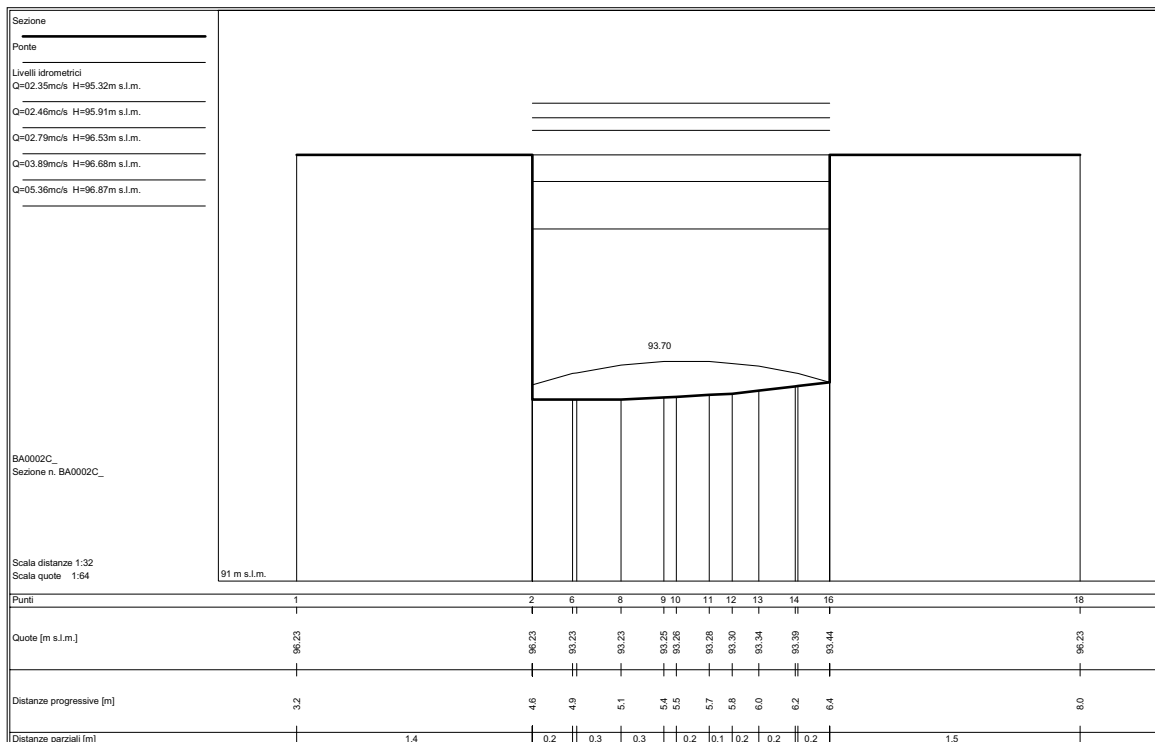
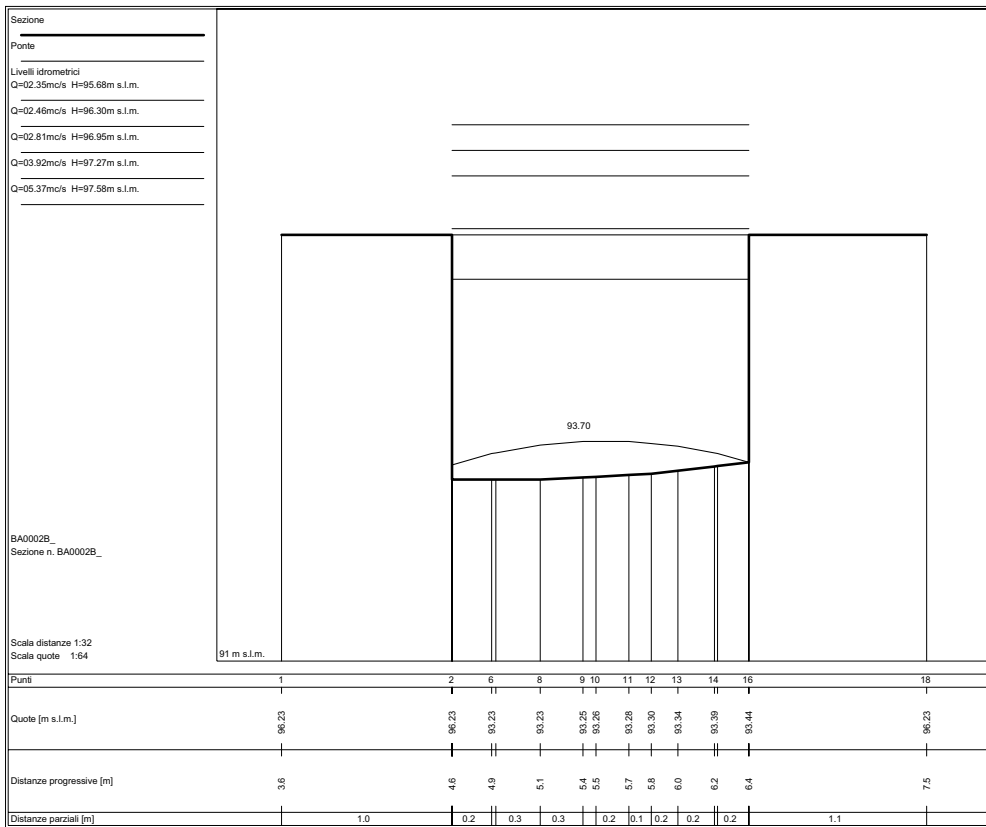
Punti	1	2	4	6	8	11	15	17	18	19	21	23
Quote [m s.l.m.]	41.20	41.20	41.20	44.90	42.85	39.68	44.95	45.05	43.95	42.75	41.90	41.90
Distanze progressive [m]	0.0	7.0	12.0	15.5	18.5	32.8	36.4	38.2	40.5	42.3	48.5	56.5
Distanze parziali [m]		7.0	4.0	3.3	2.0	13.1		2.4	2.3		6.0	7.0

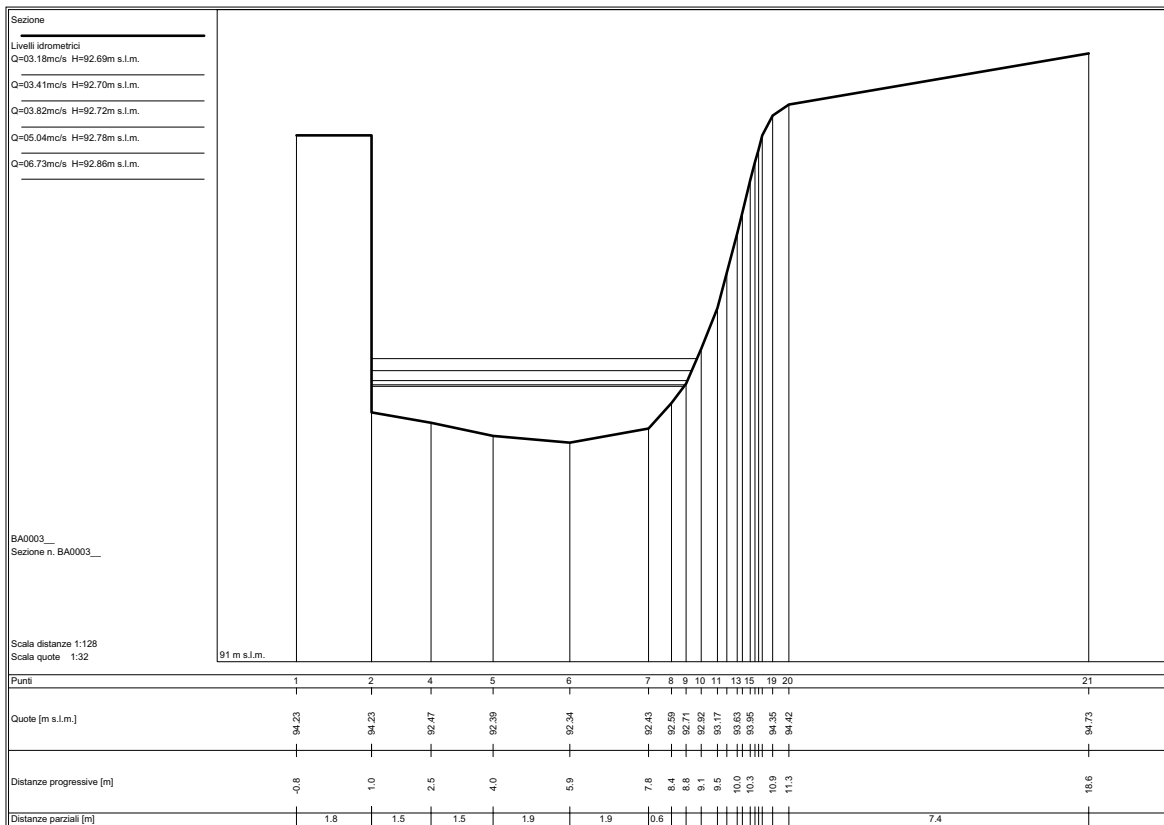
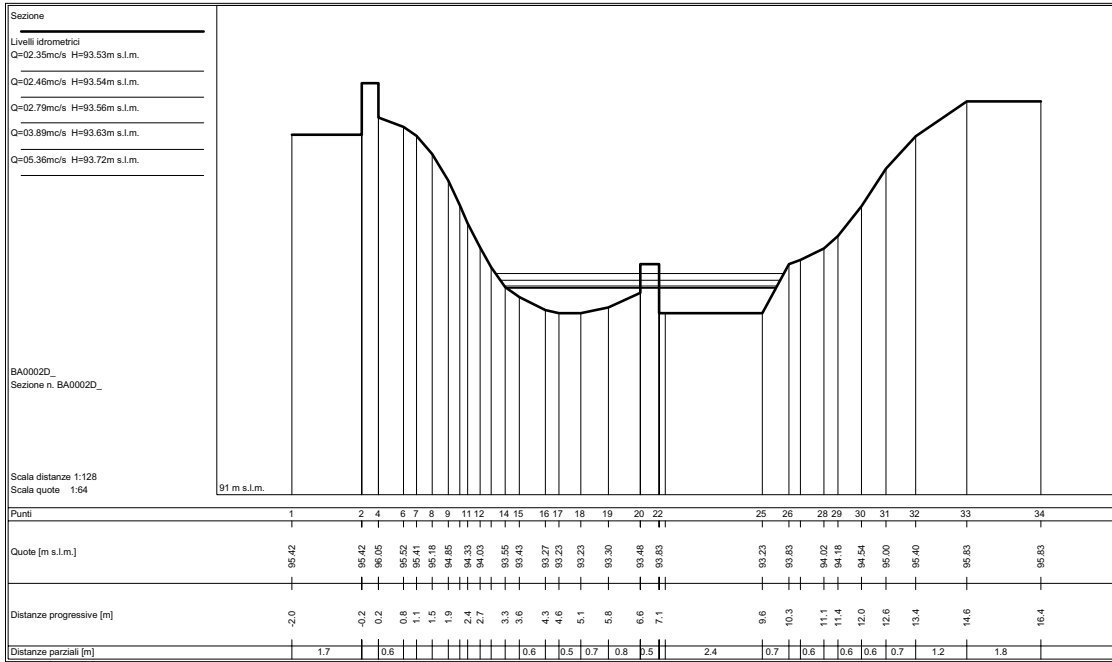


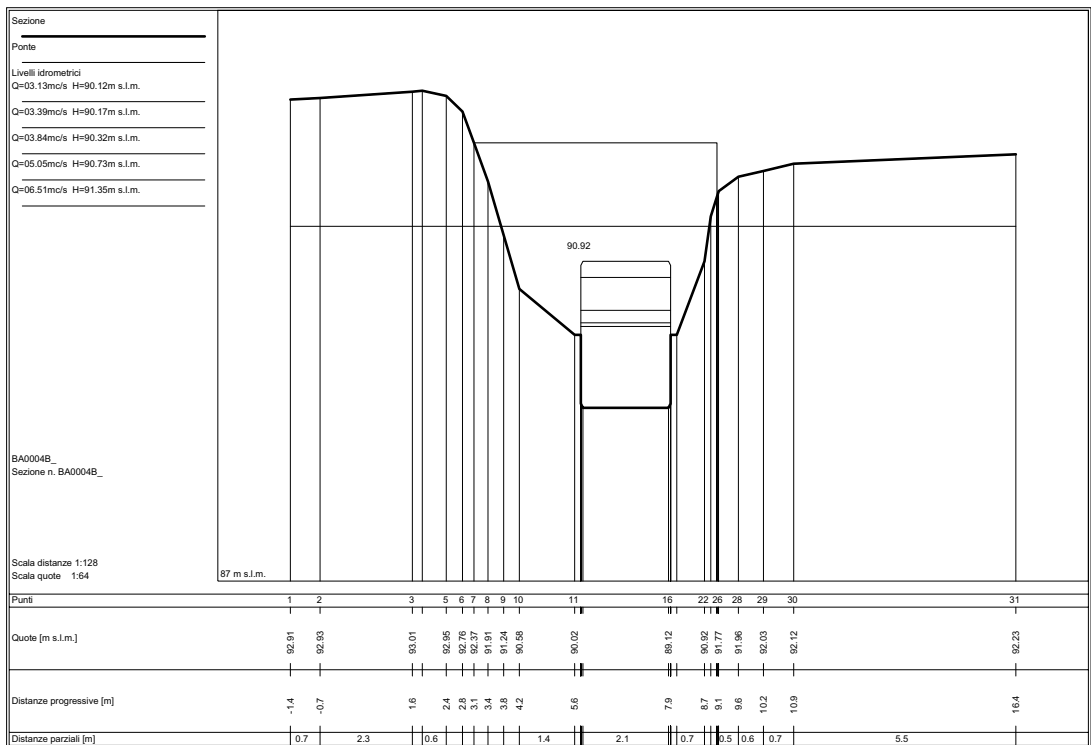
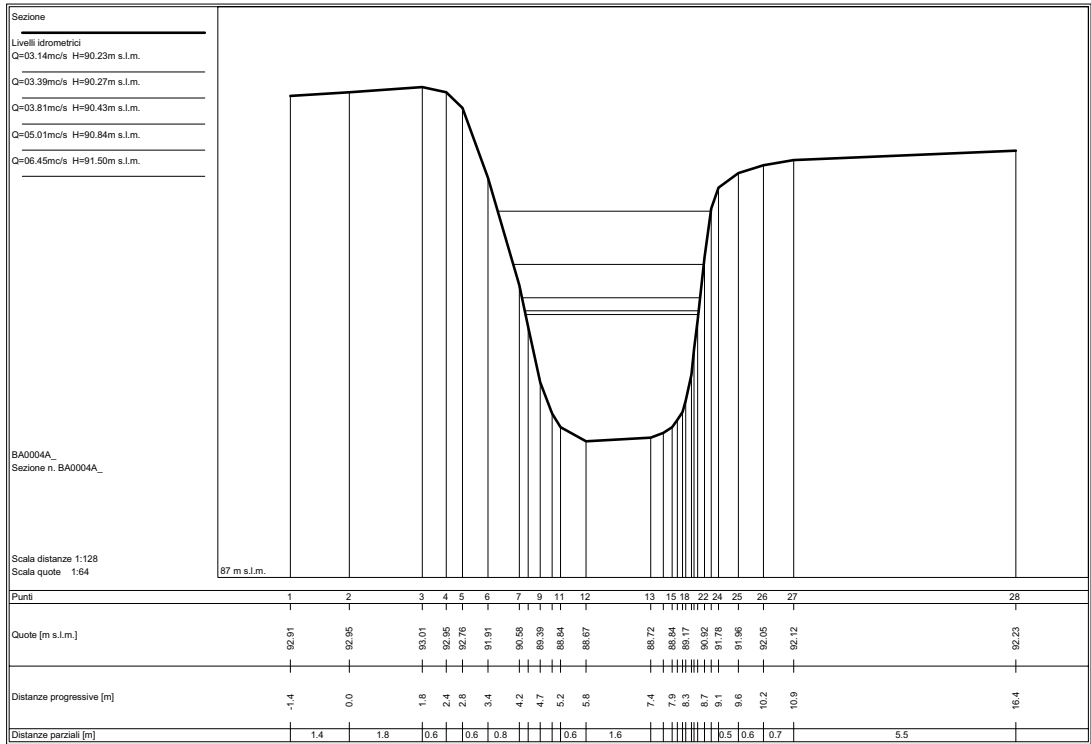


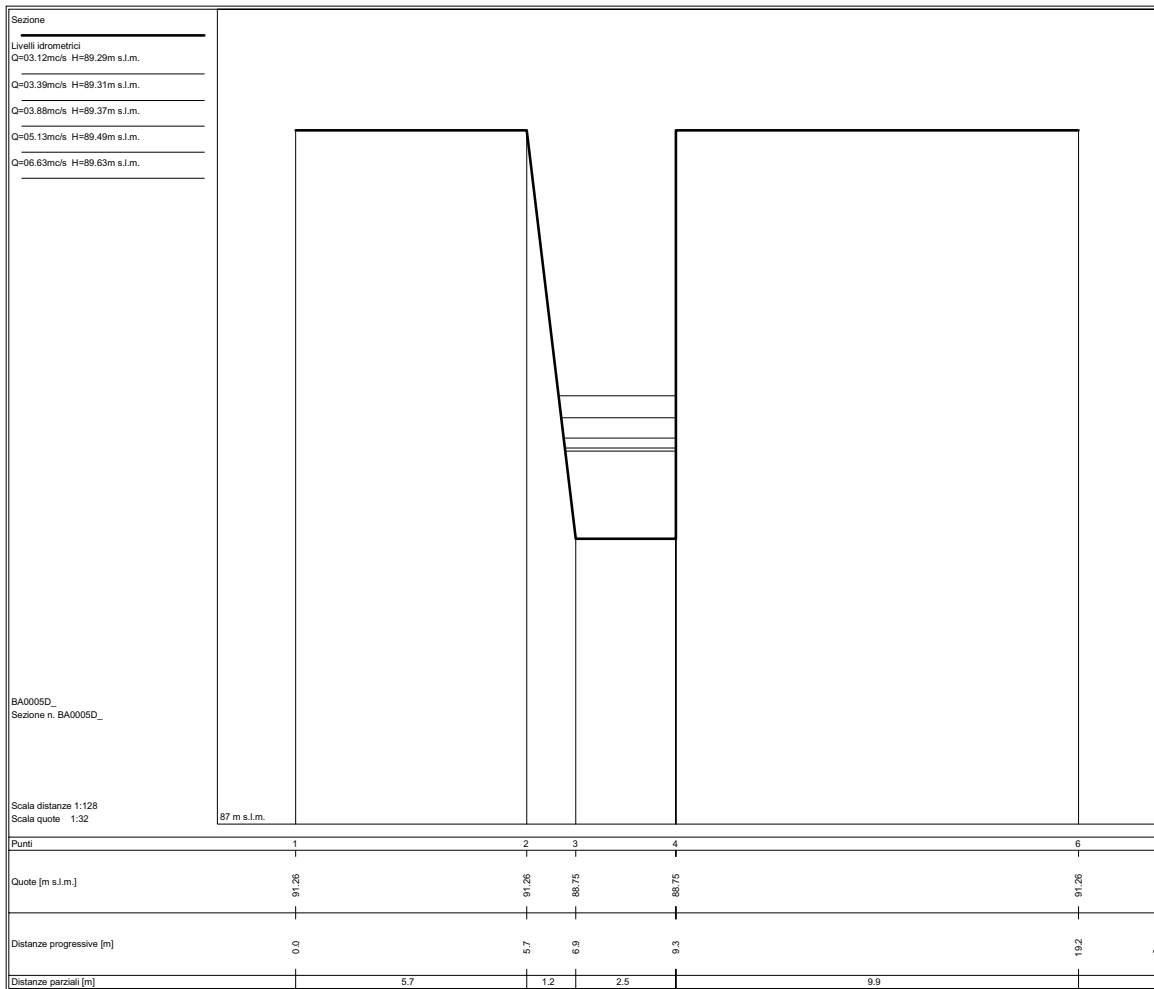
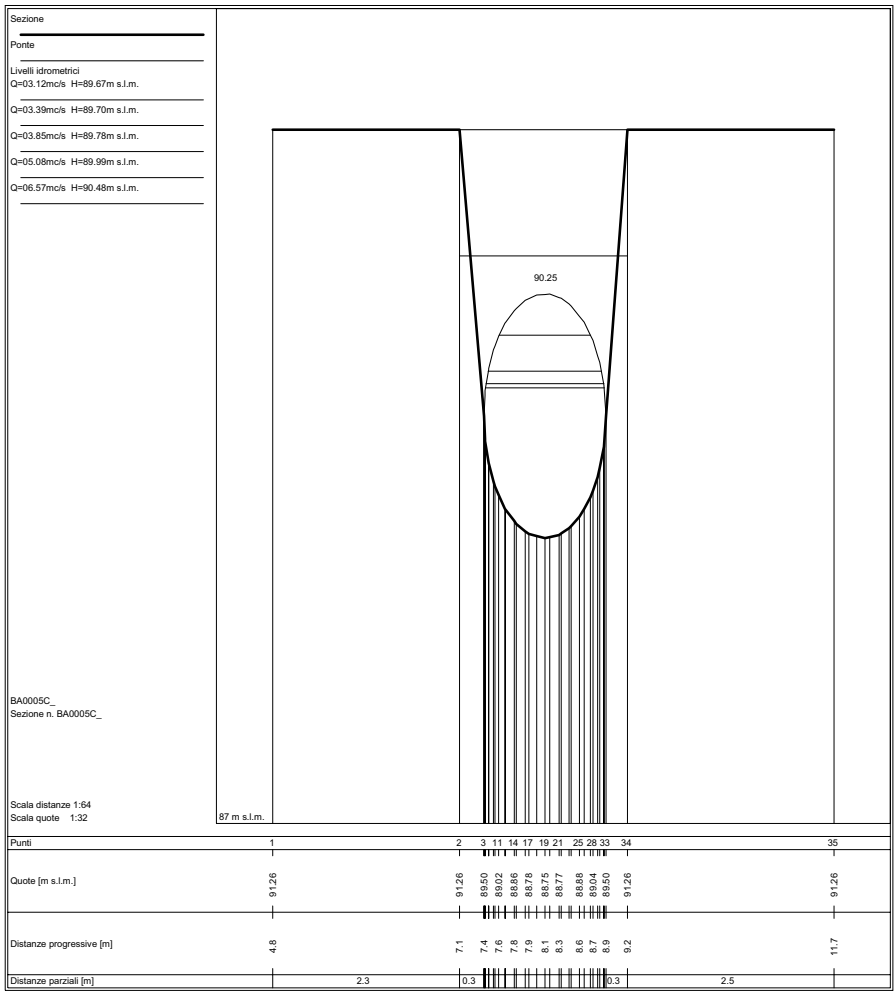
FOSSO DELLA BADIA - Tronco 01
Sezioni e Livelli Idrometrici per i vari Tempi di Ritorno

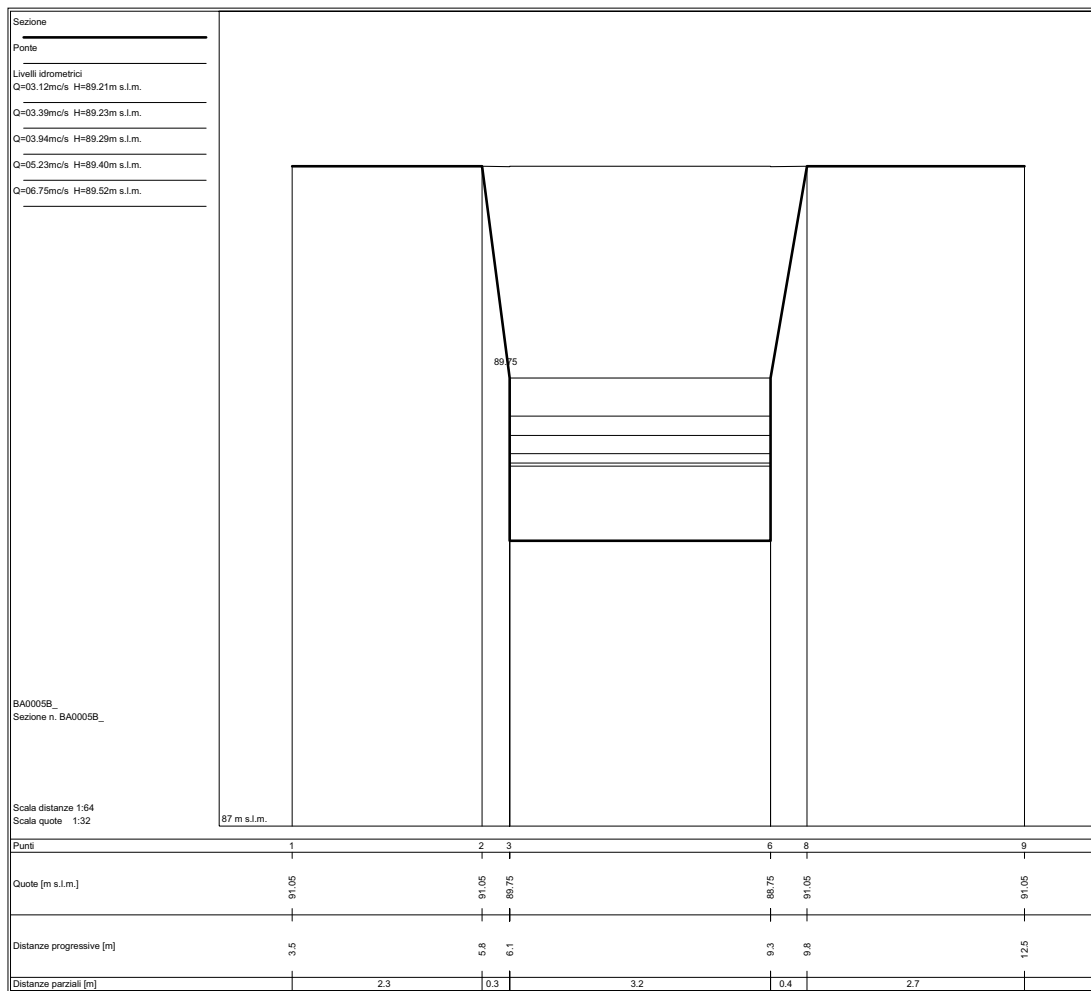
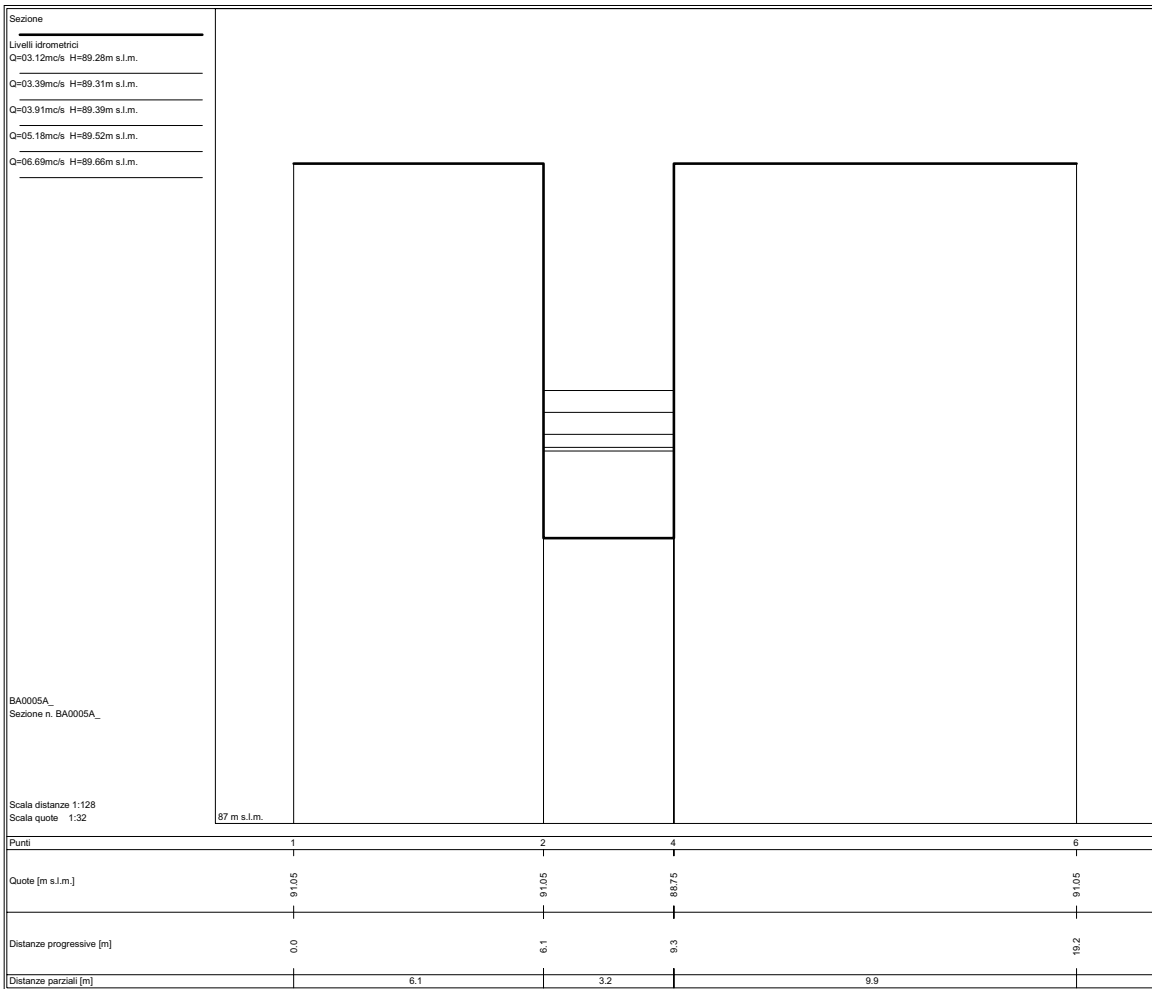



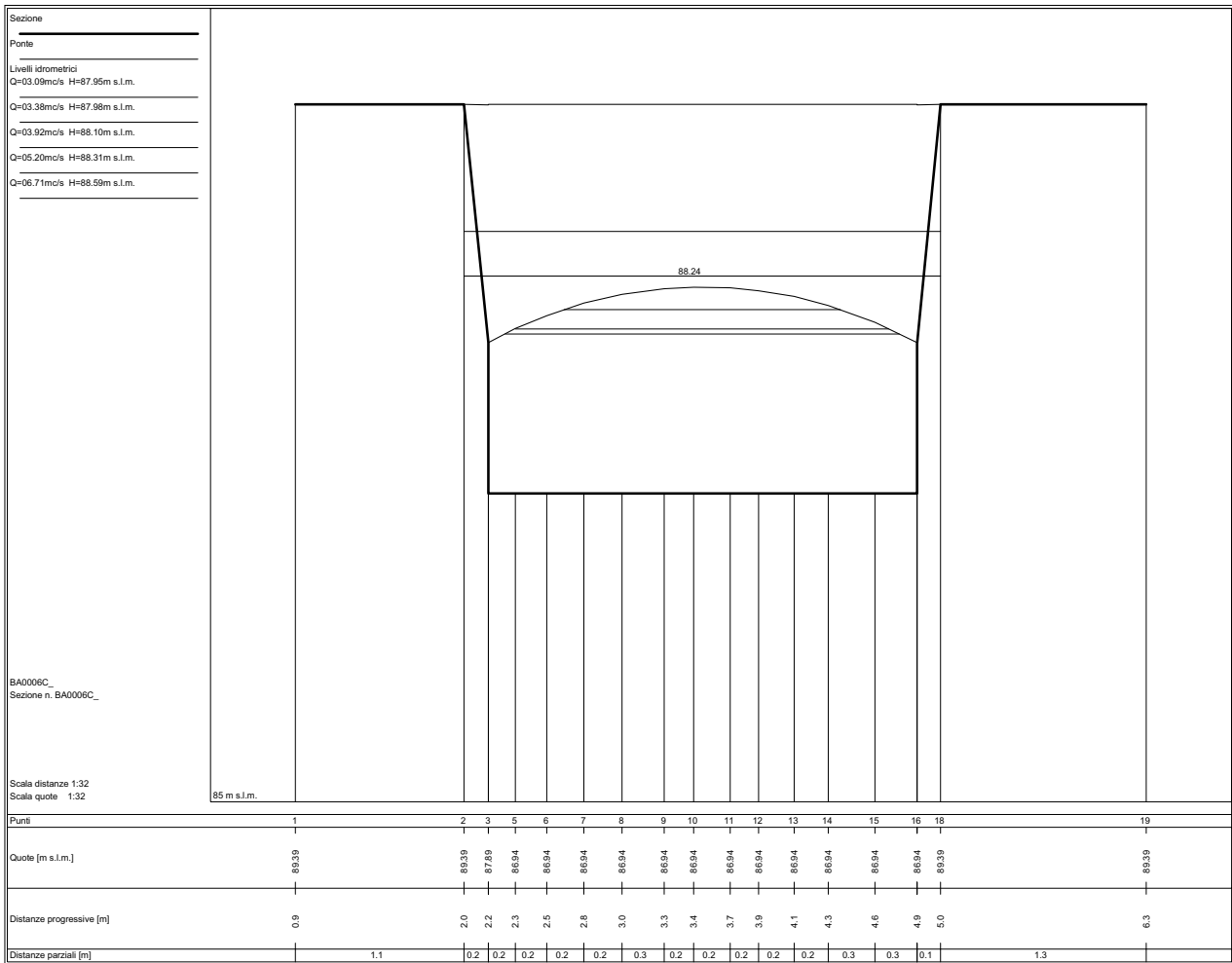


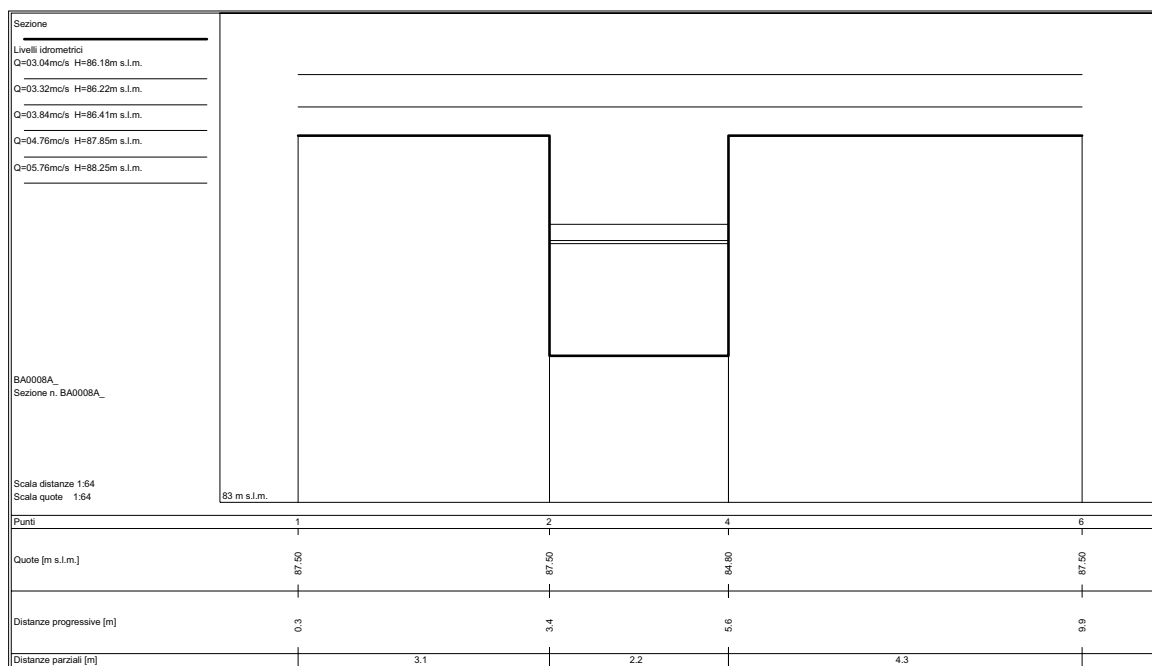
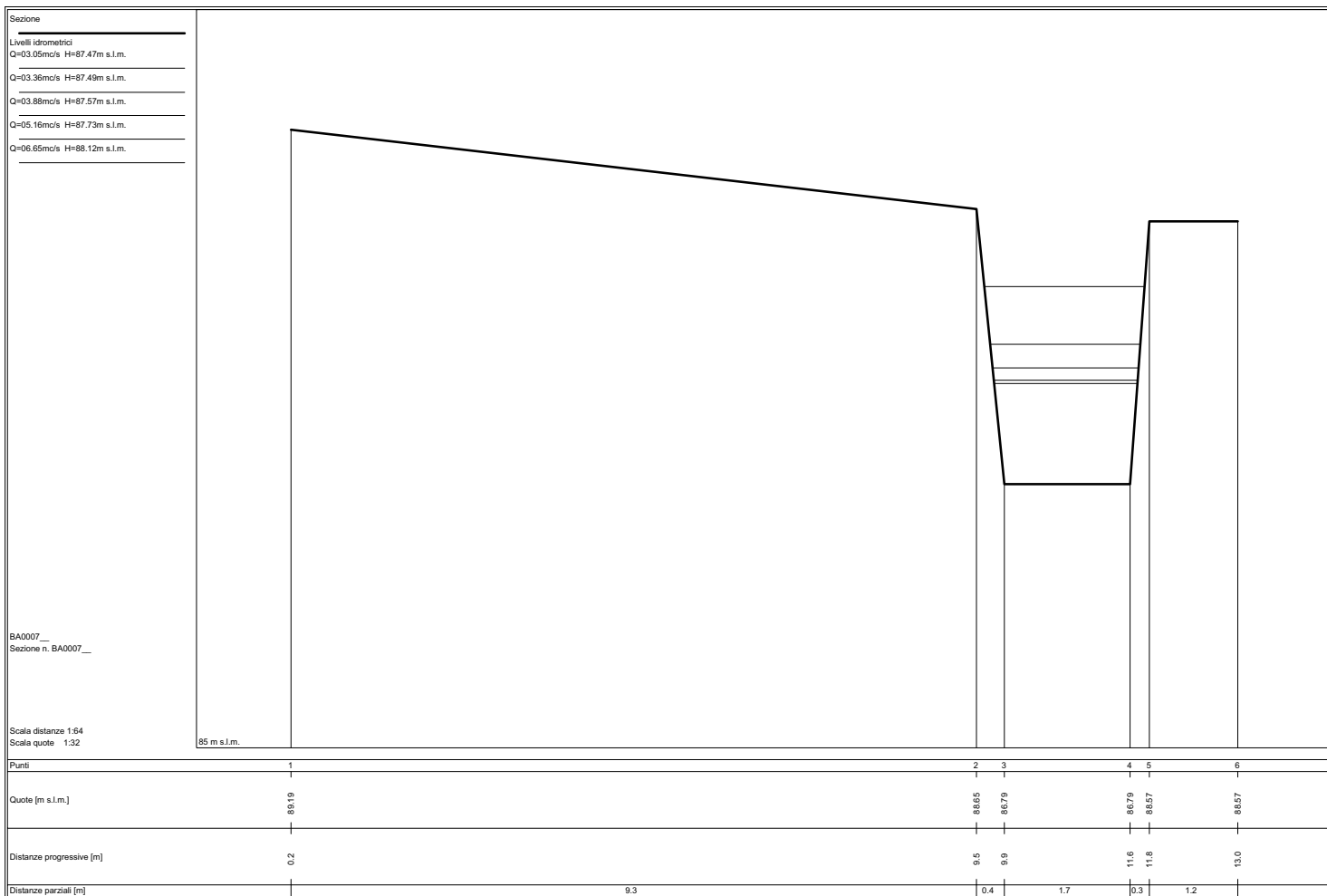


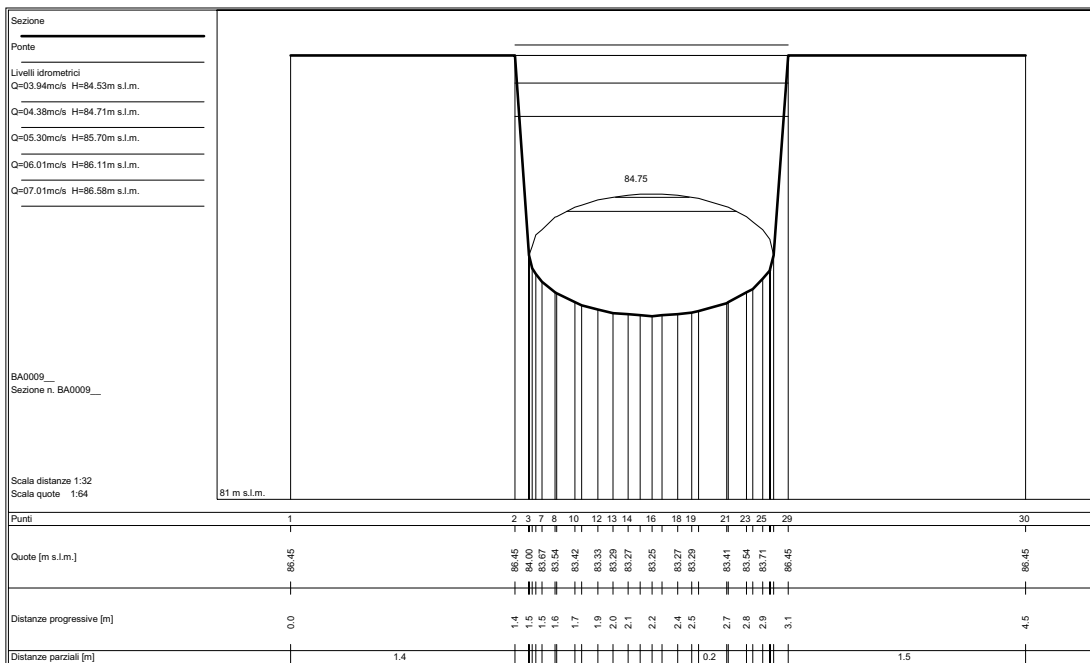
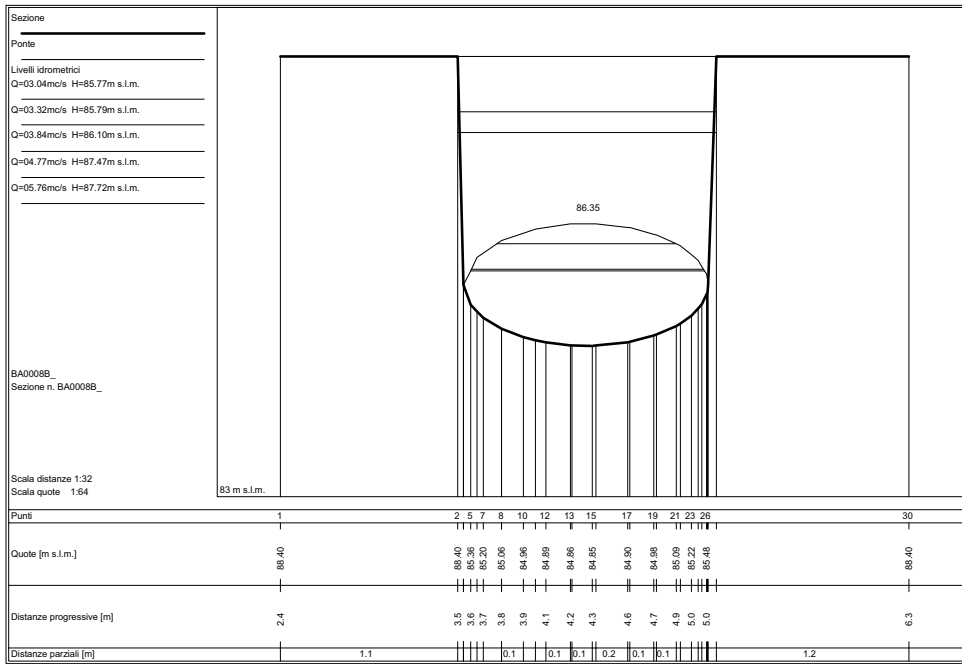


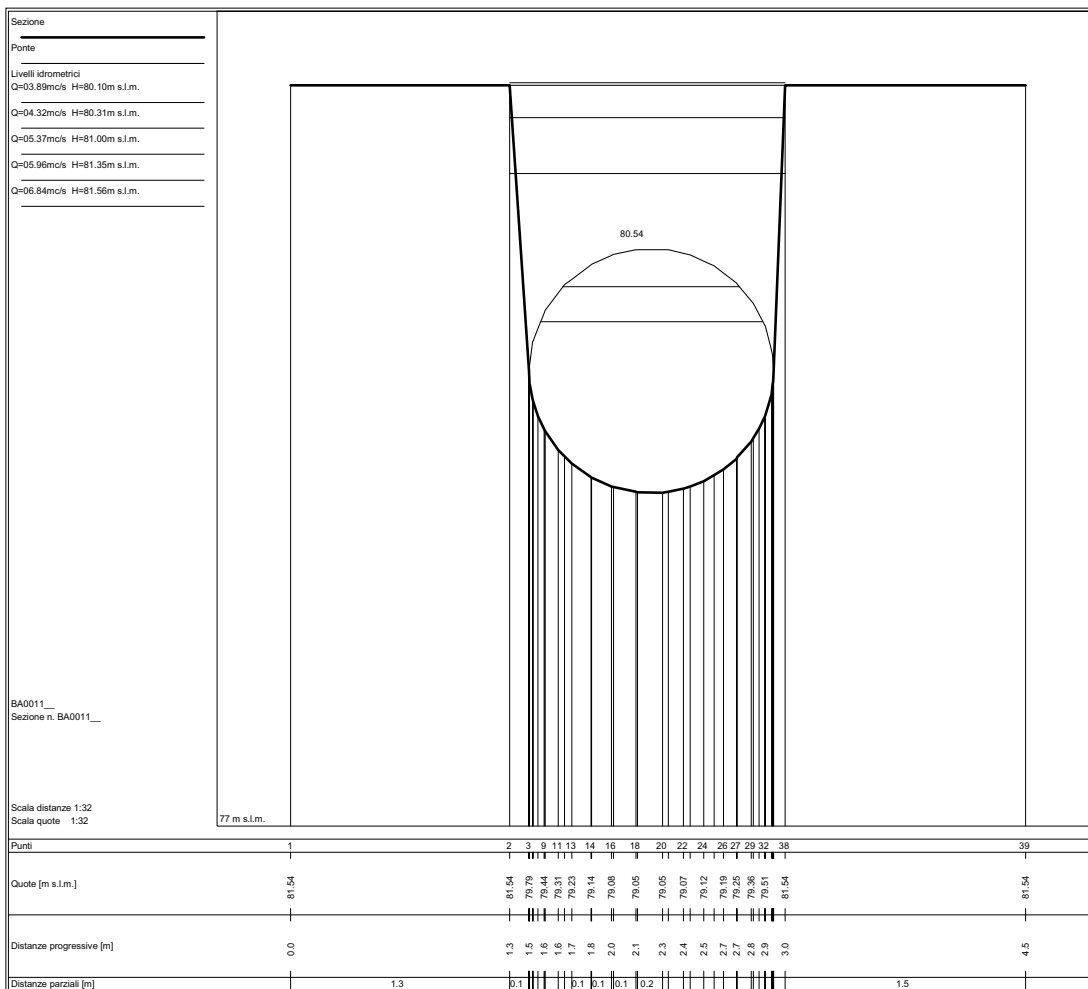
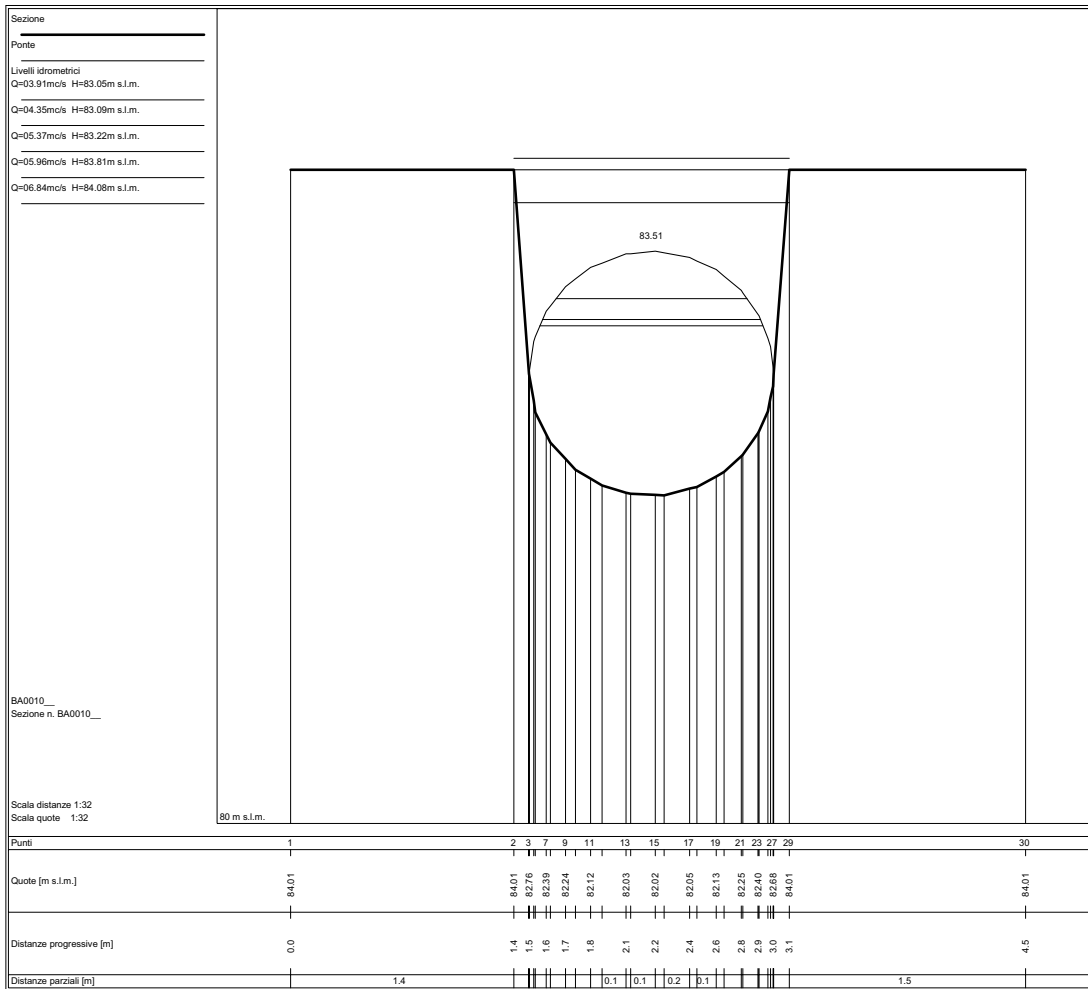


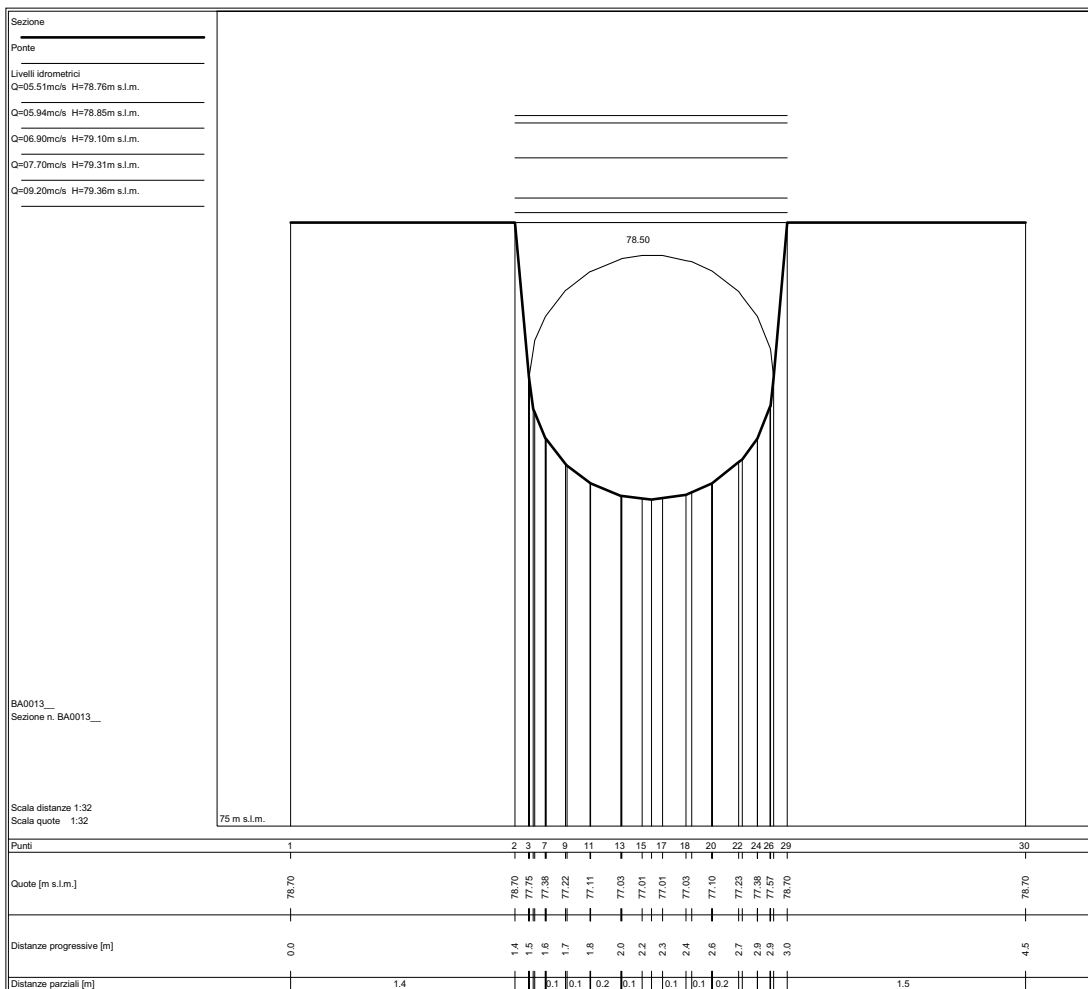
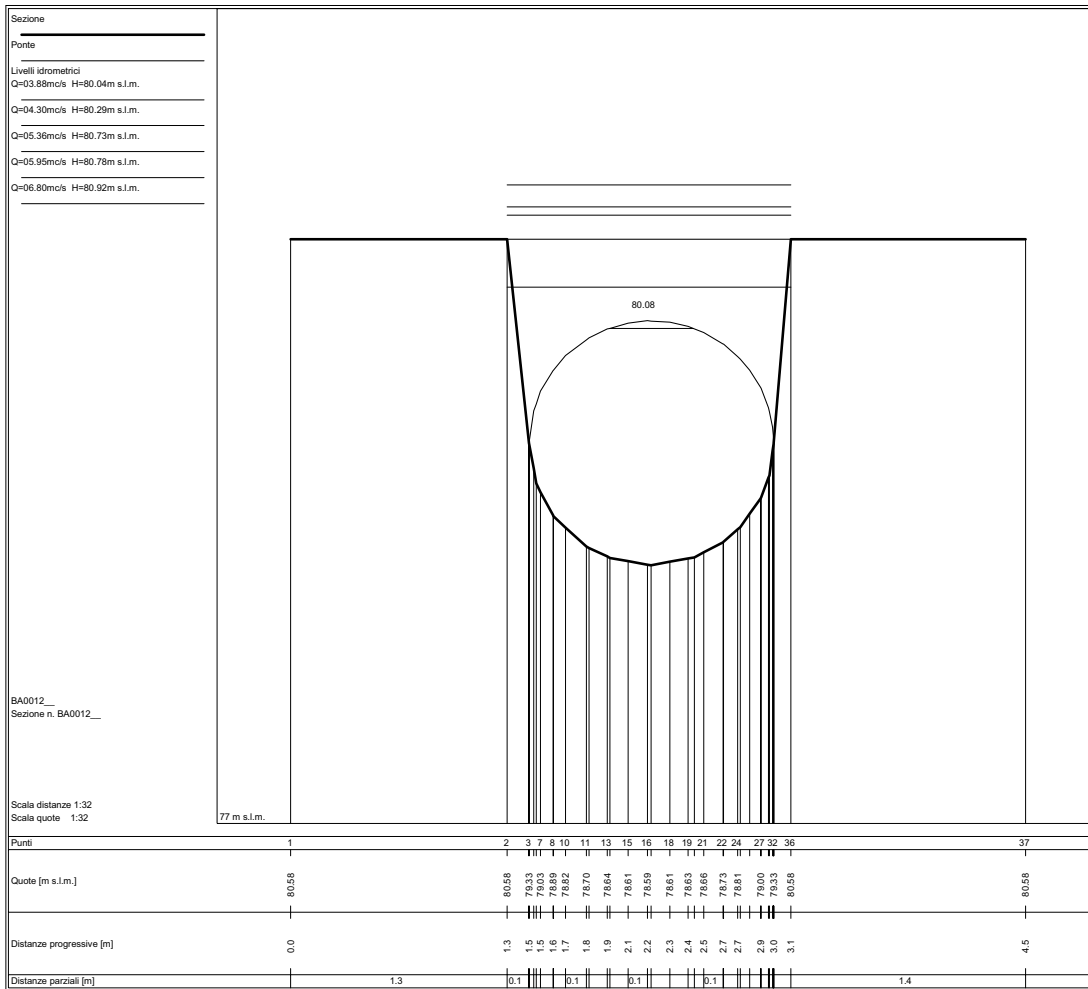












Sezione

Ponte

Livelli idrometrici

Q=05.39mcs H=75.59m s.l.m.

Q=05.82mcs H=75.65m s.l.m.

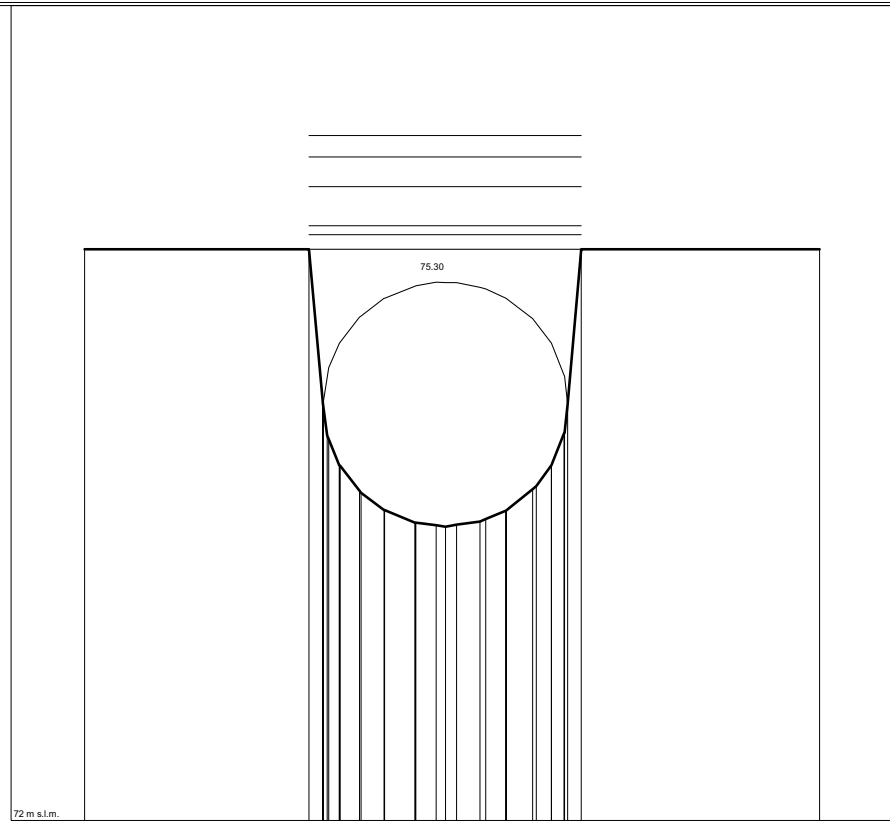
Q=06.70mcs H=75.89m s.l.m.

Q=07.70mcs H=76.07m s.l.m.

Q=09.26mcs H=76.20m s.l.m.

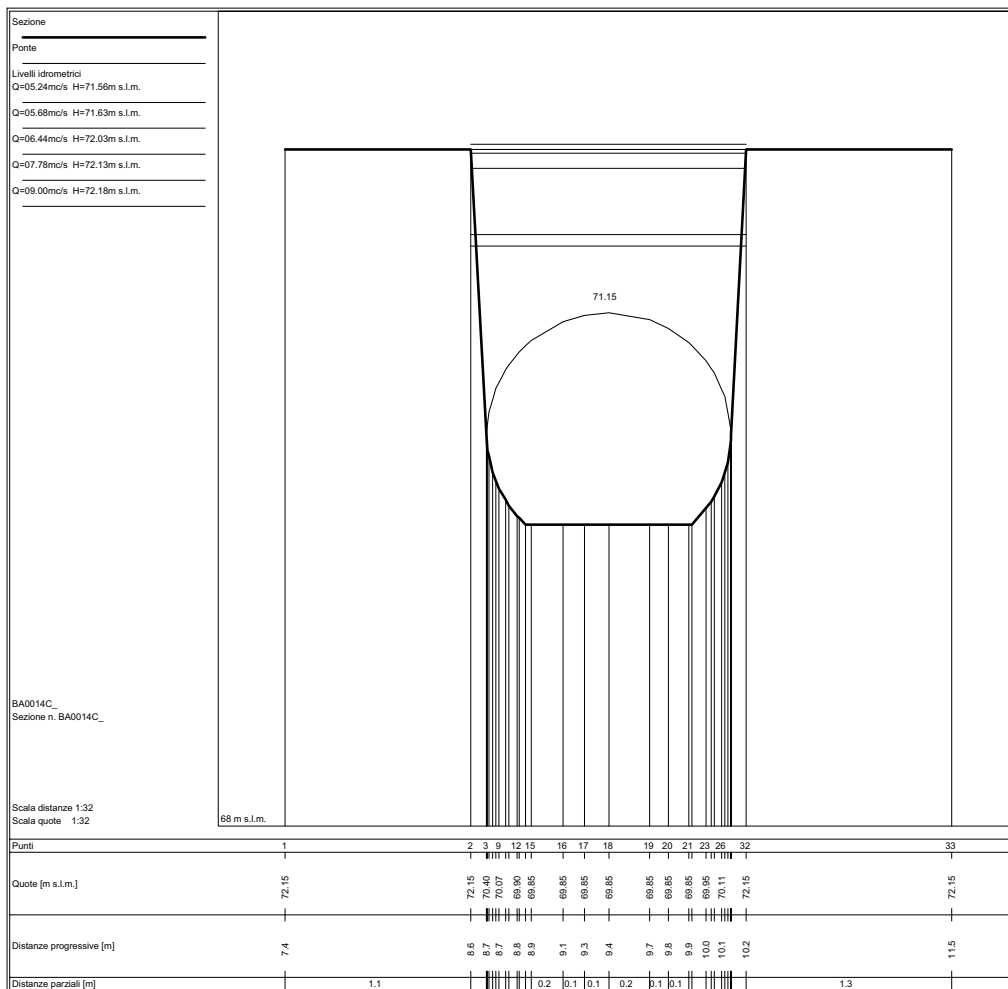
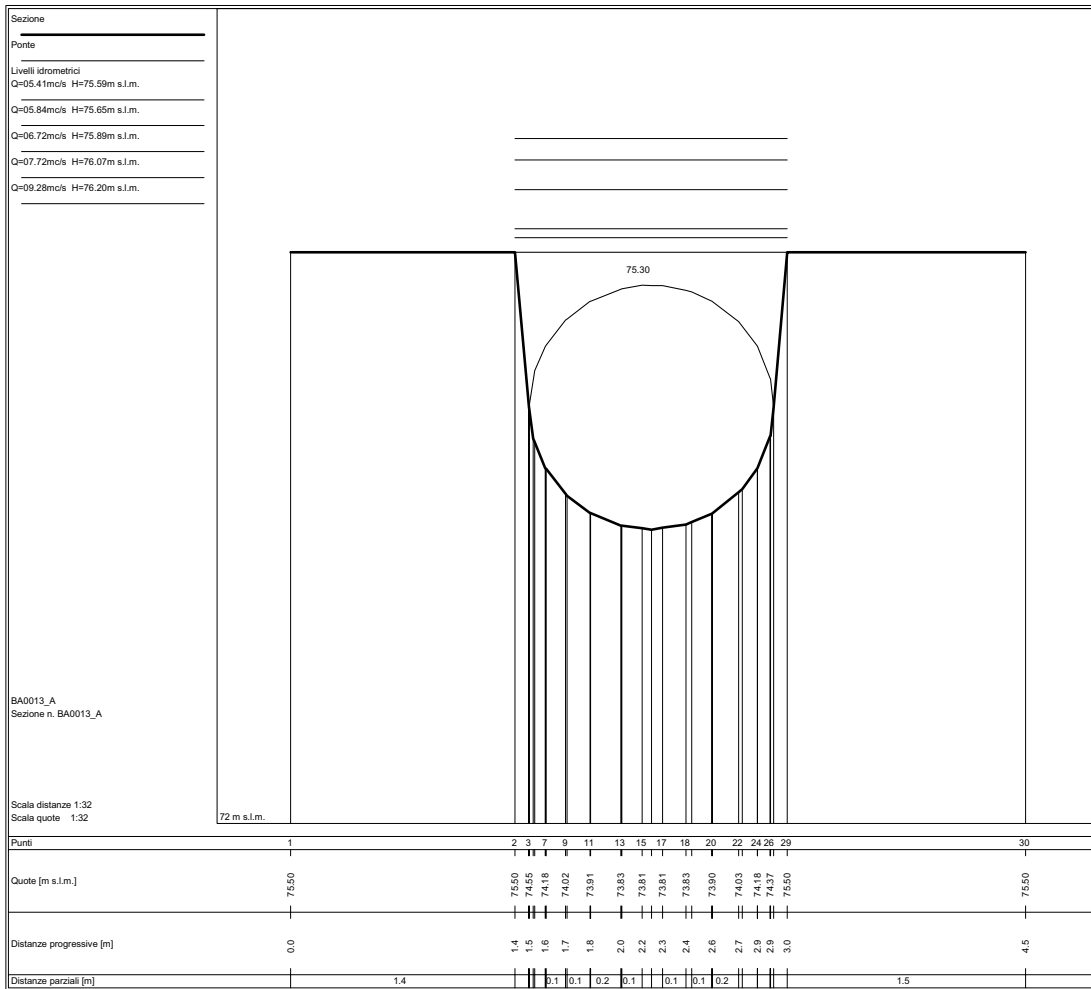
BA0013_A
Sezione n. BA0013_A

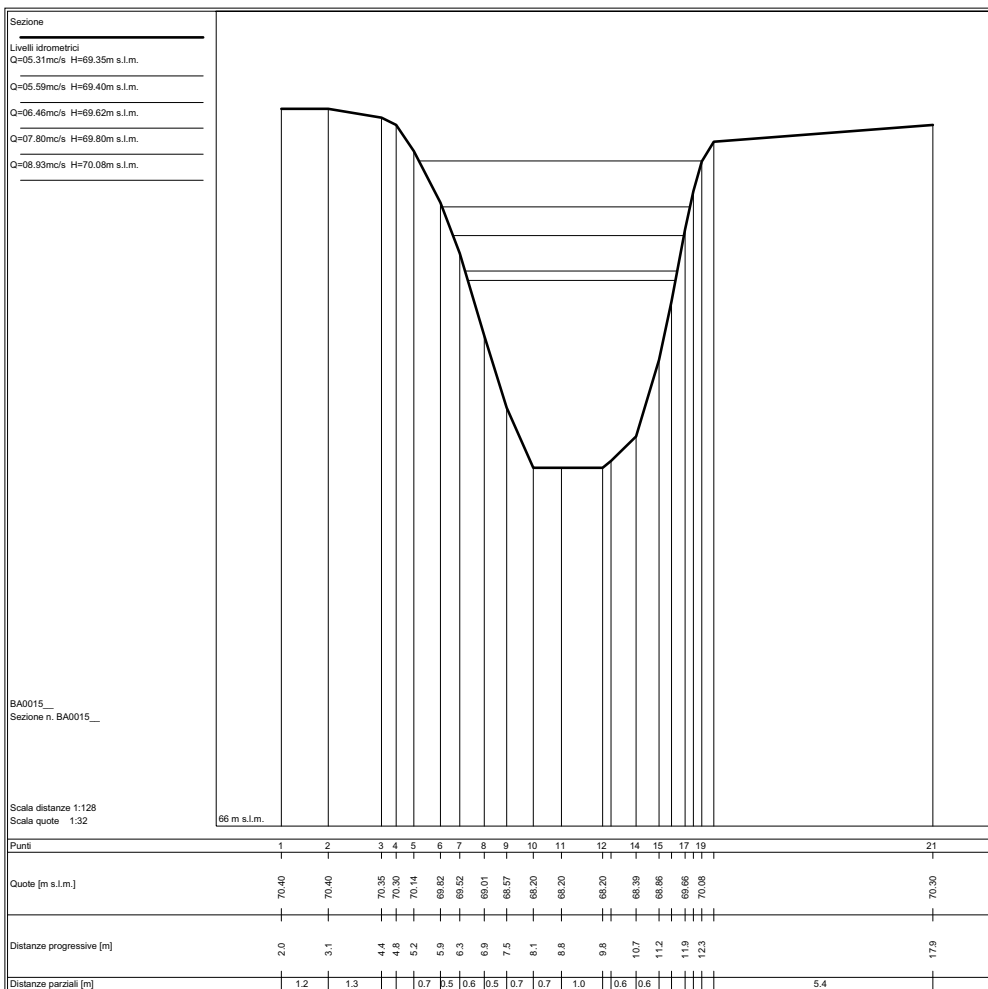
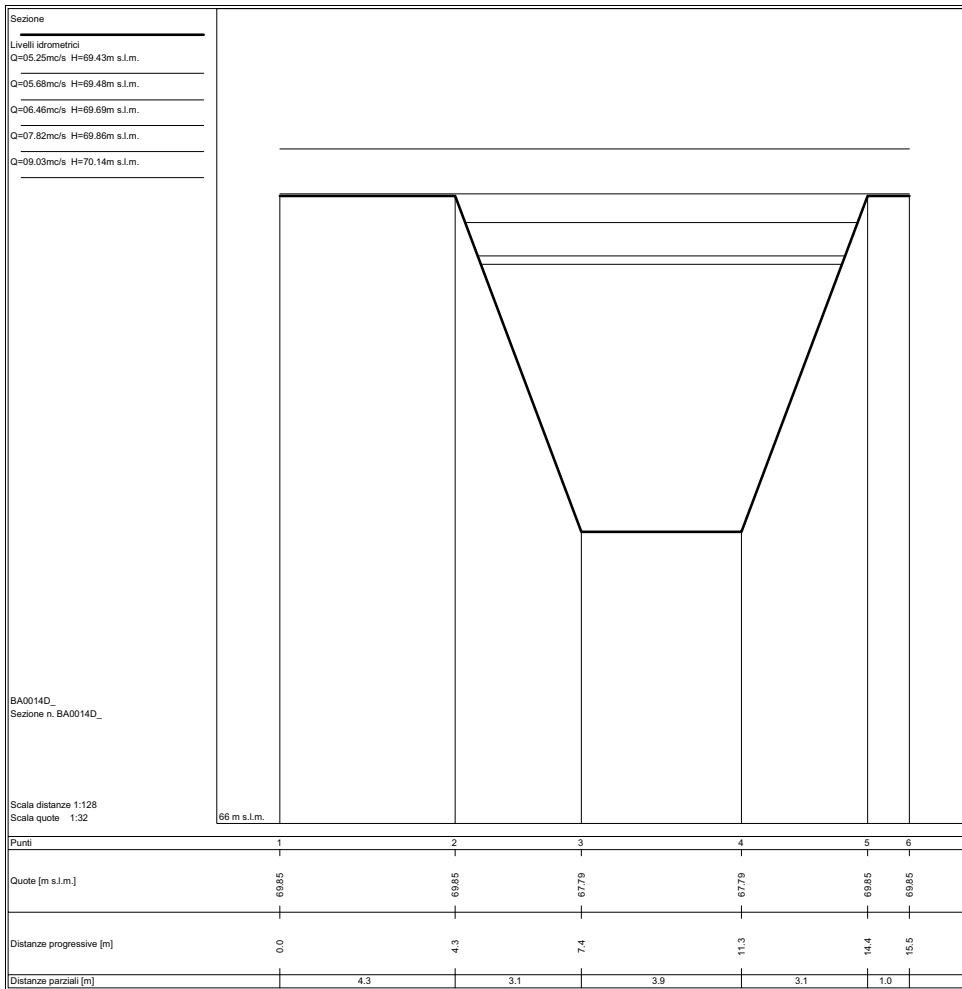
Scala distanze 1:32
Scala quote 1:32

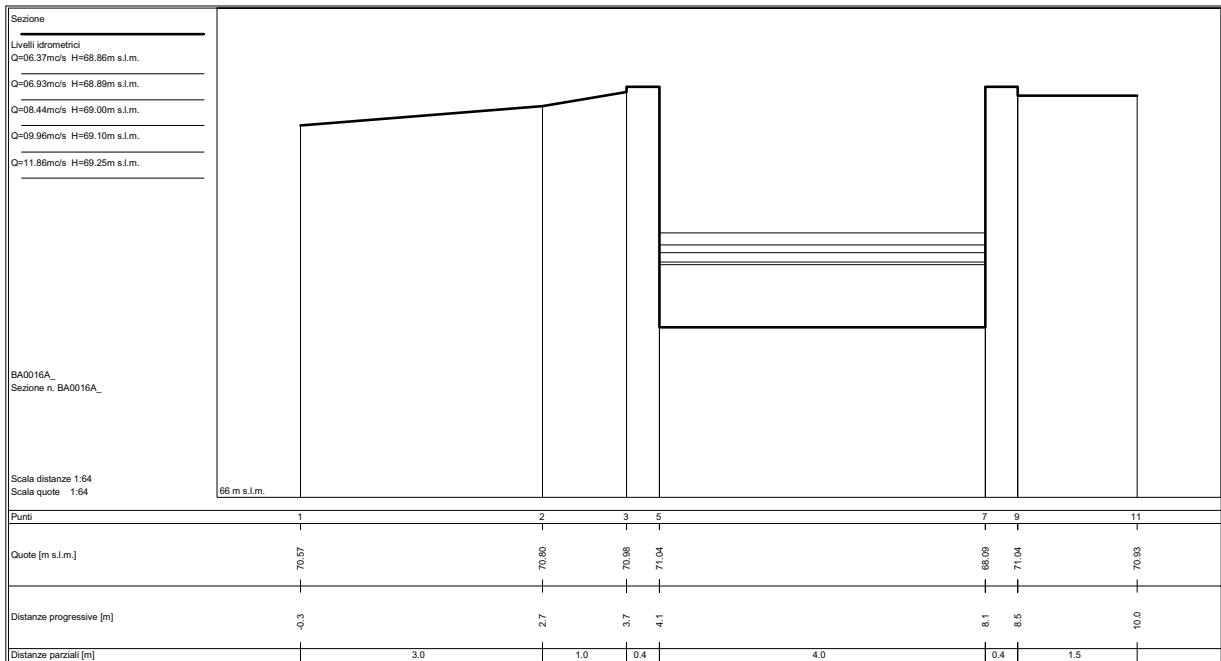
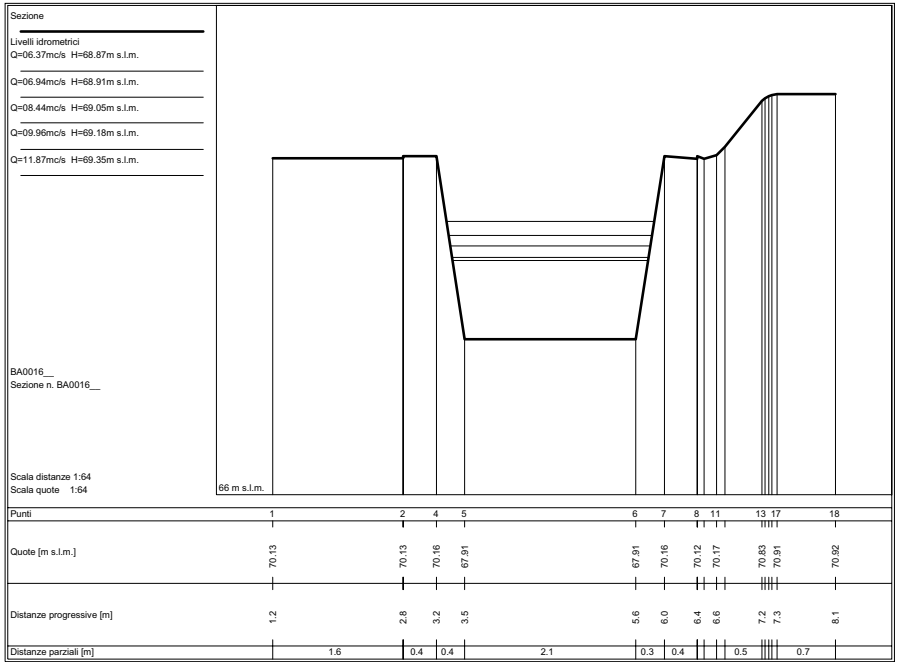


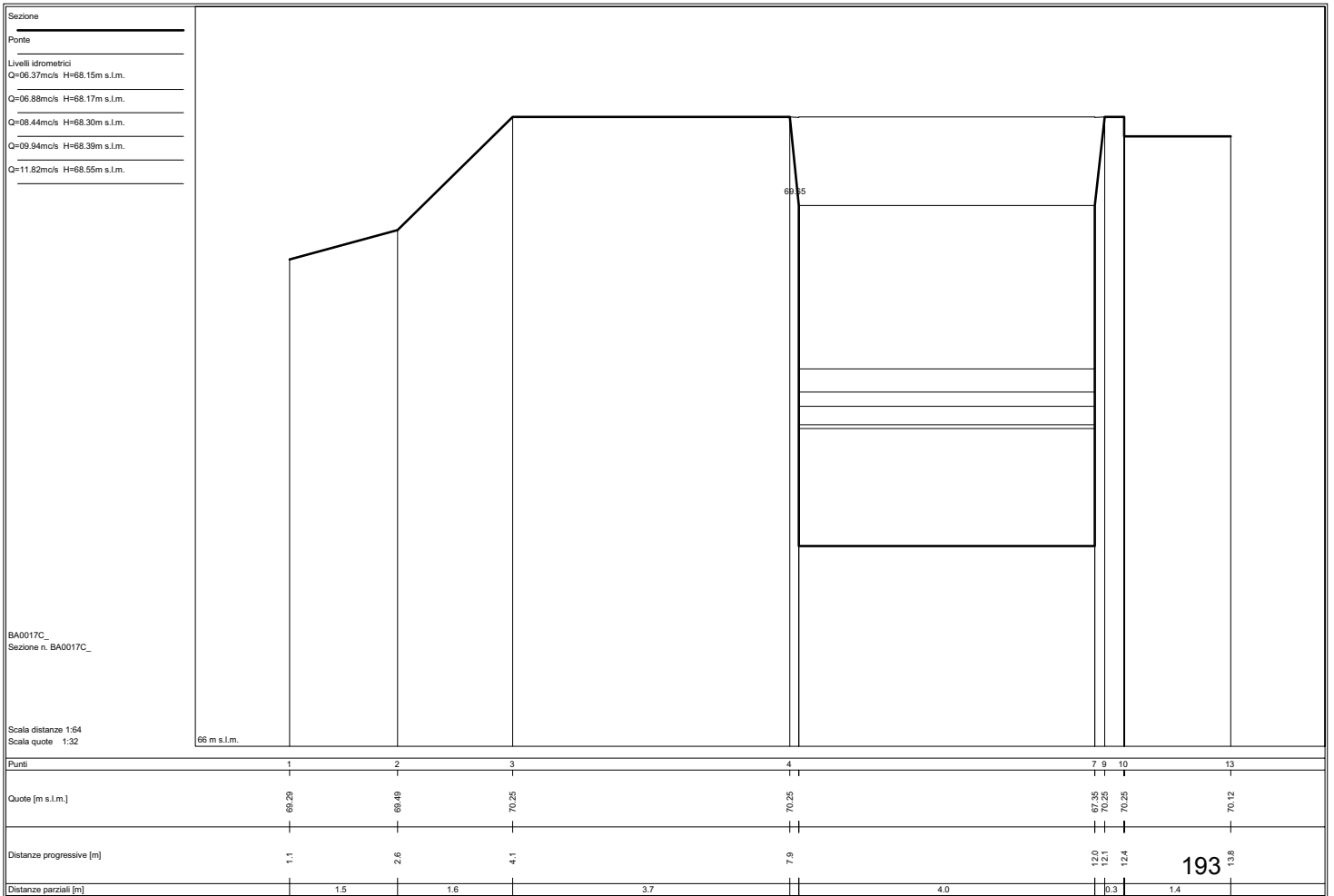
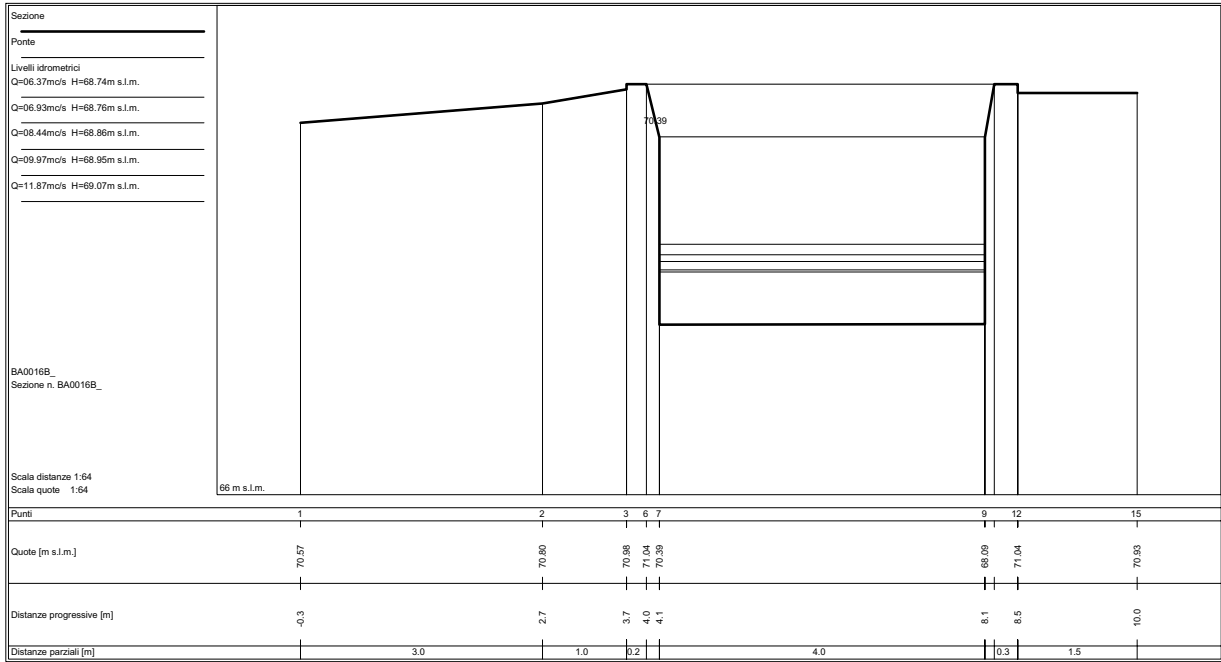
Punti	1	2	3	7	9	11	13	15	17	18	20	22	24	26	29	30
Quote (m s.l.m.)	75.50	75.50	74.55	74.18	74.02	73.91	73.83	73.81	73.81	73.83	73.80	74.03	74.18	74.27	75.50	75.50
Distanze progressive [m]	0.0	1.4	1.5	1.6	1.7	1.8	2.0	2.2	2.3	2.4	2.6	2.7	2.9	2.9	3.0	4.5
Distanze parziali [m]		1.4	0.1	0.1	0.2	0.1	0.1	0.1	0.1	0.1	0.2	0.1	0.1	0.1	1.5	

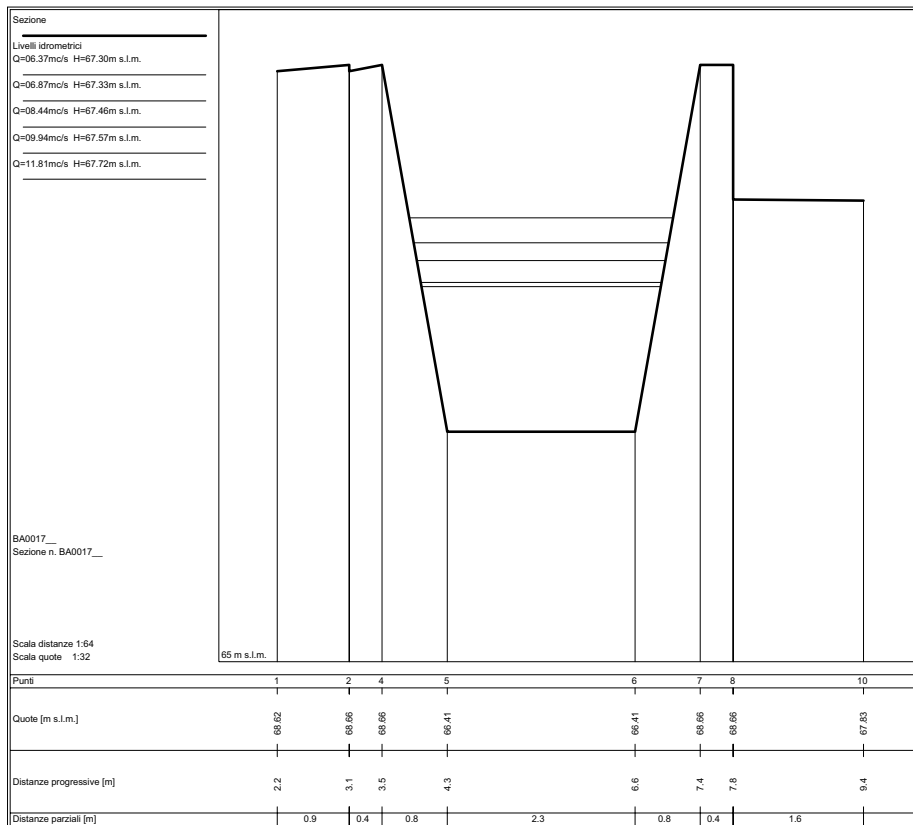
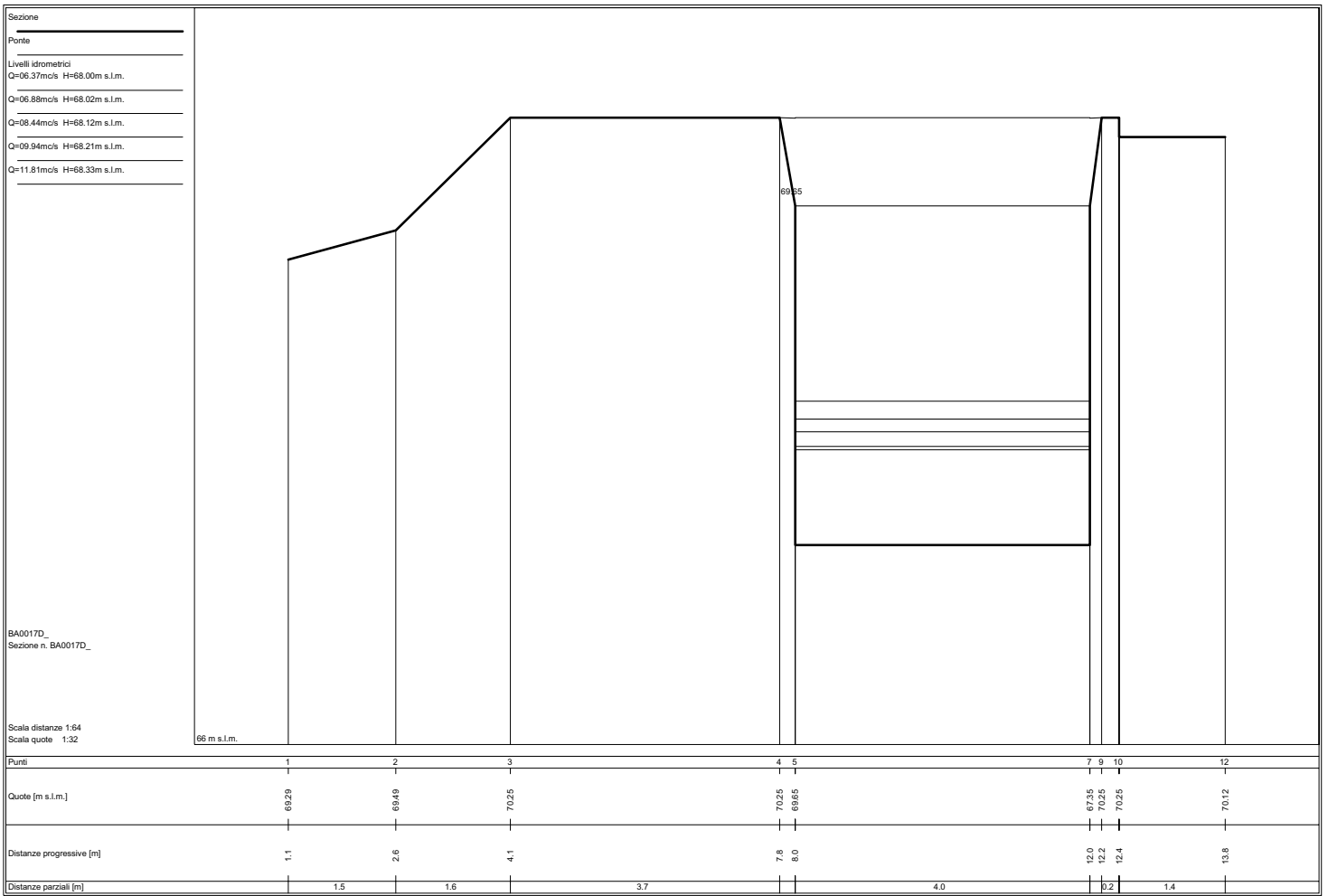
FOSSO DELLA BADIA - Tronco 02
Sezioni e Livelli Idrometrici per i vari Tempi di Ritorno

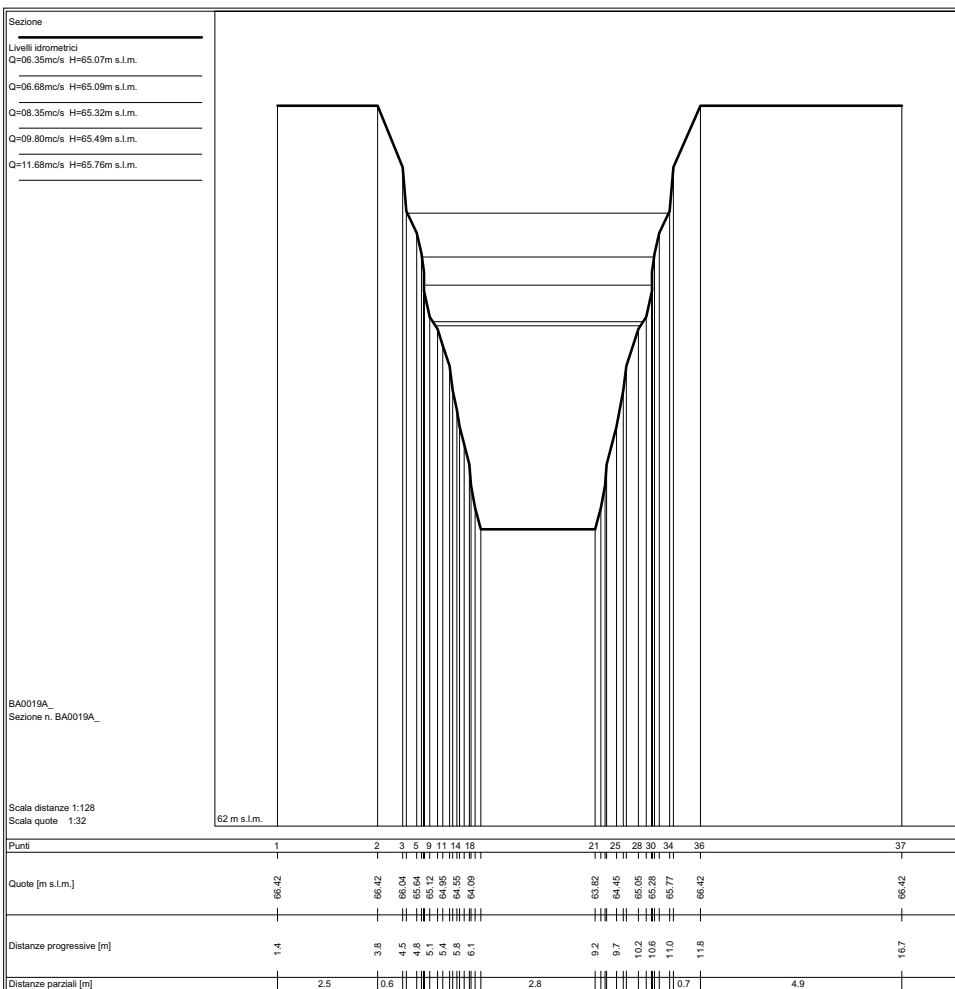
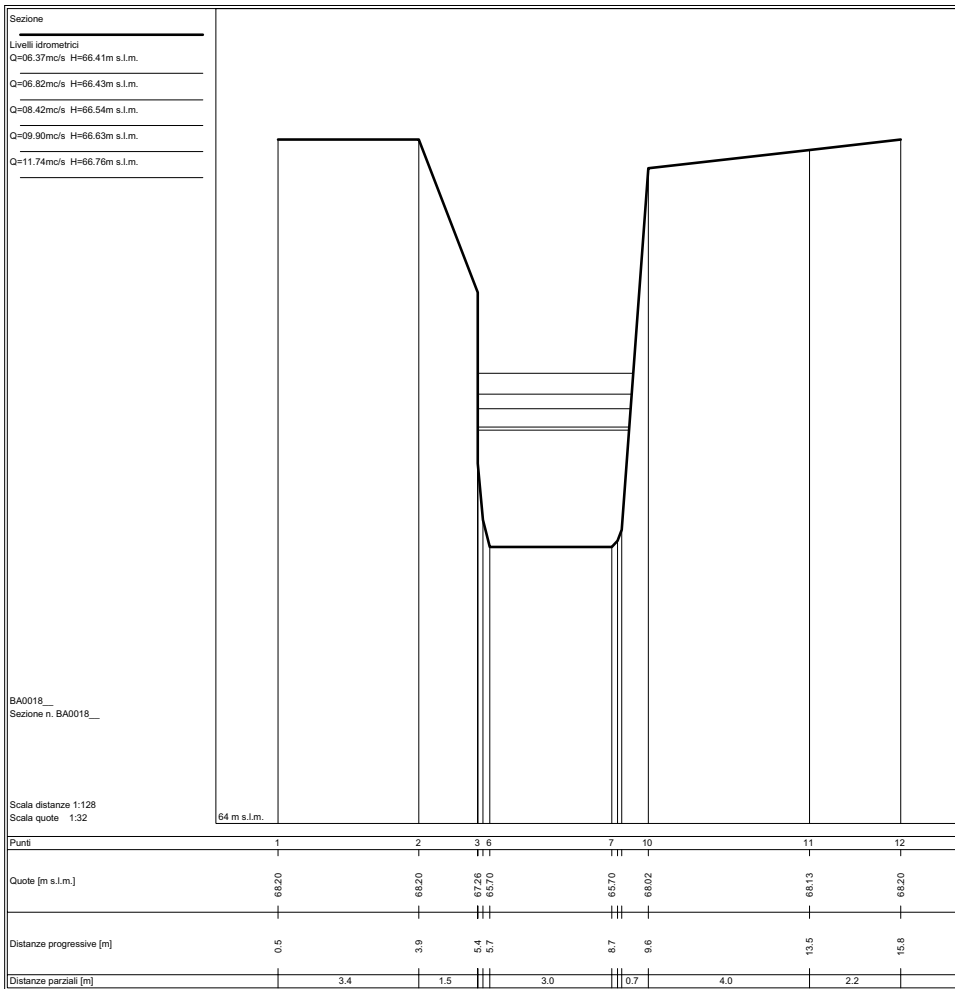


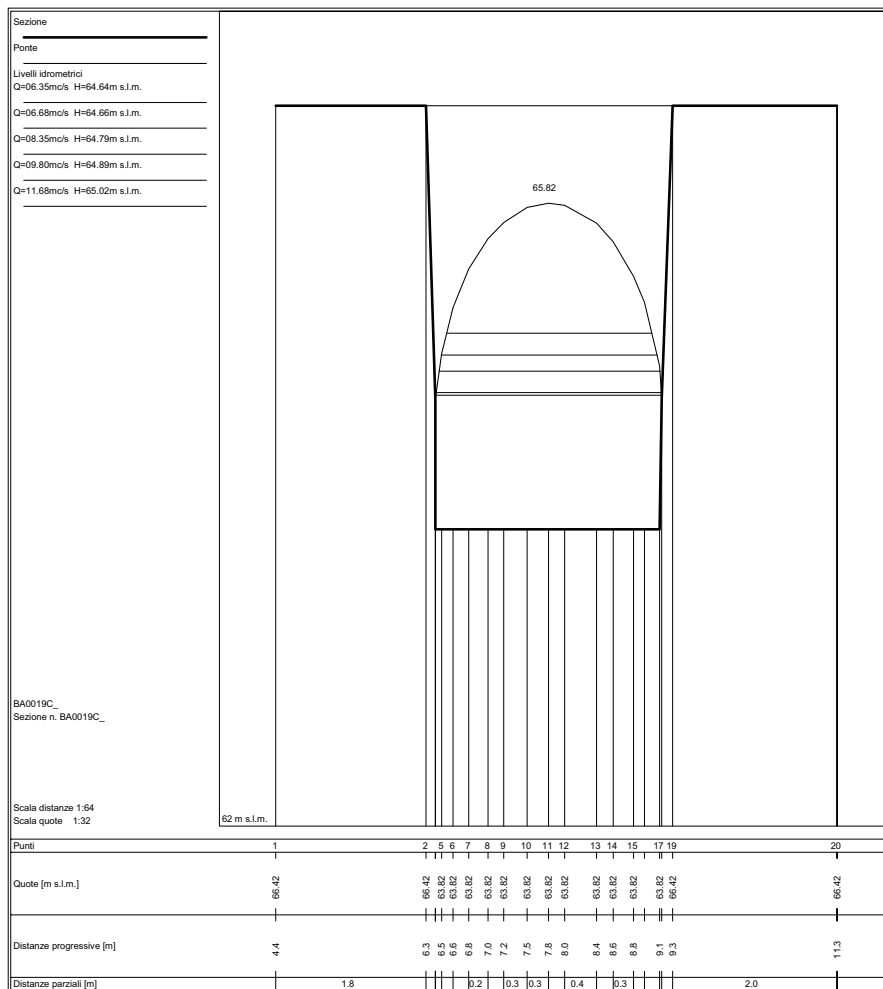
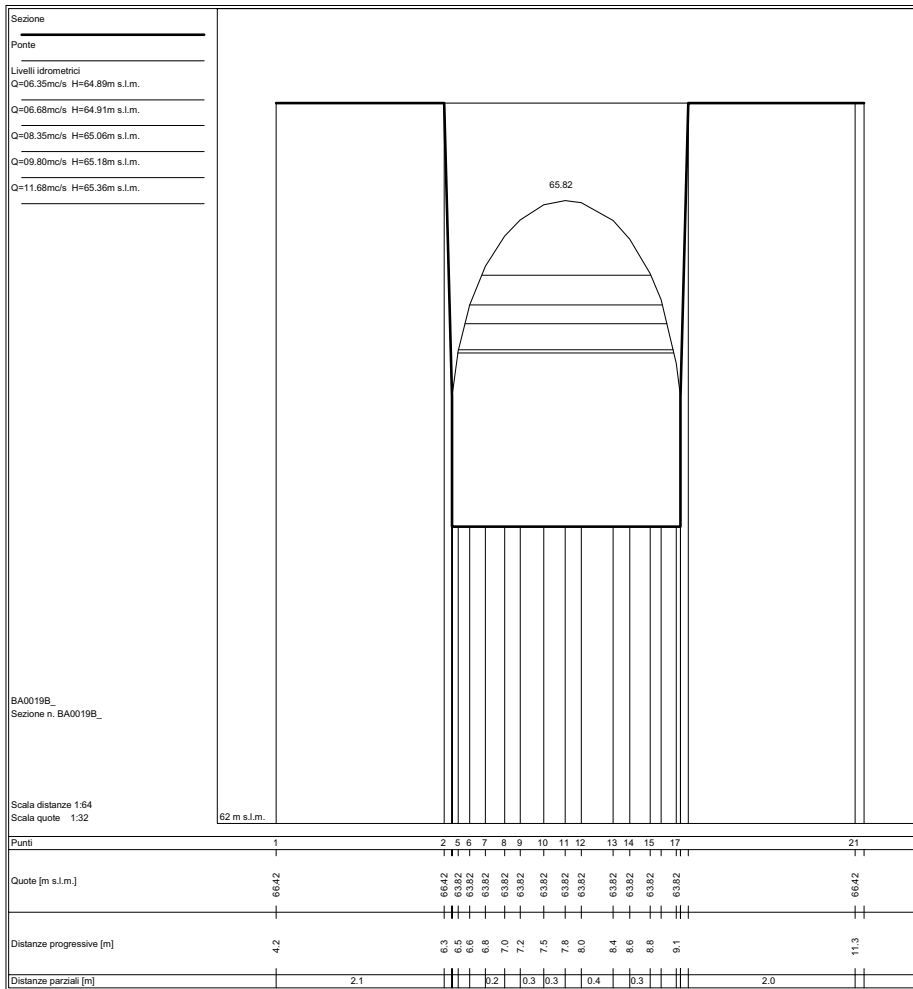


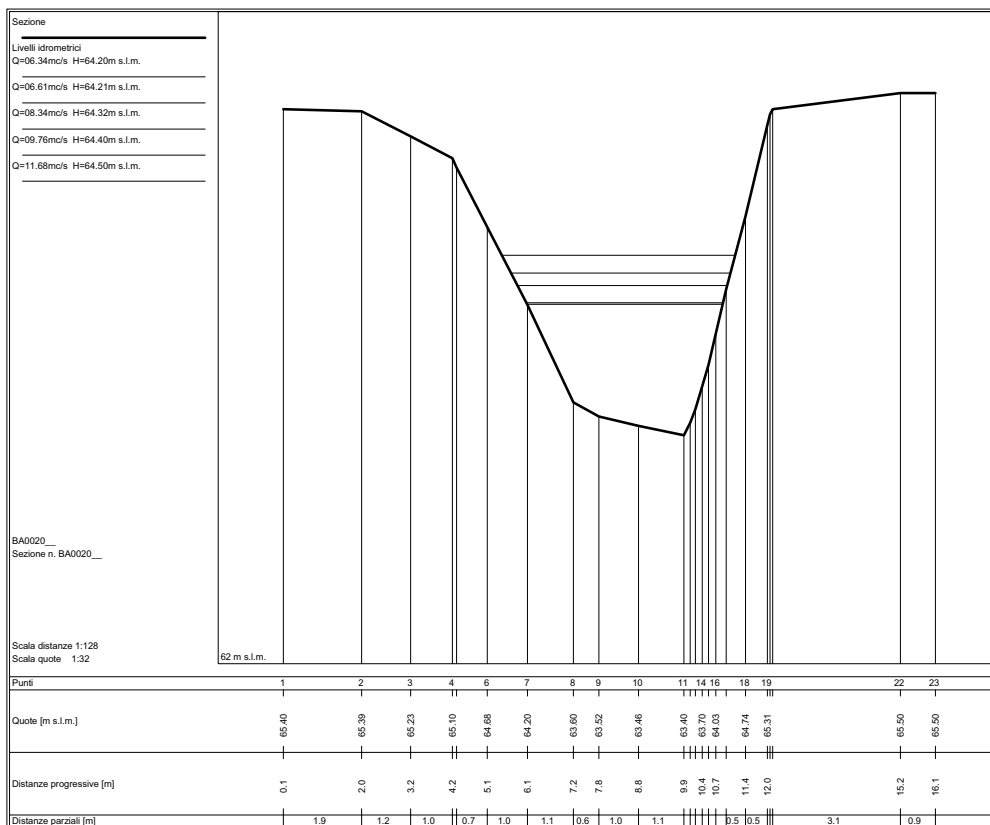
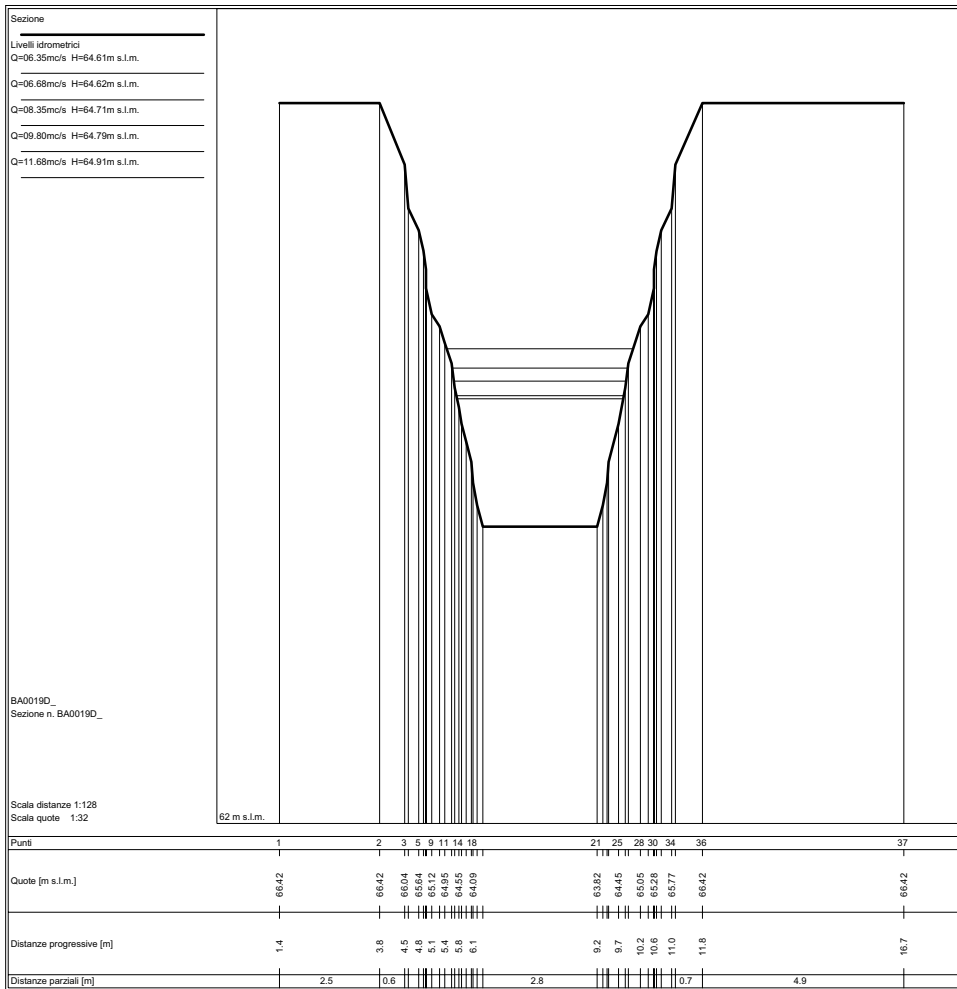


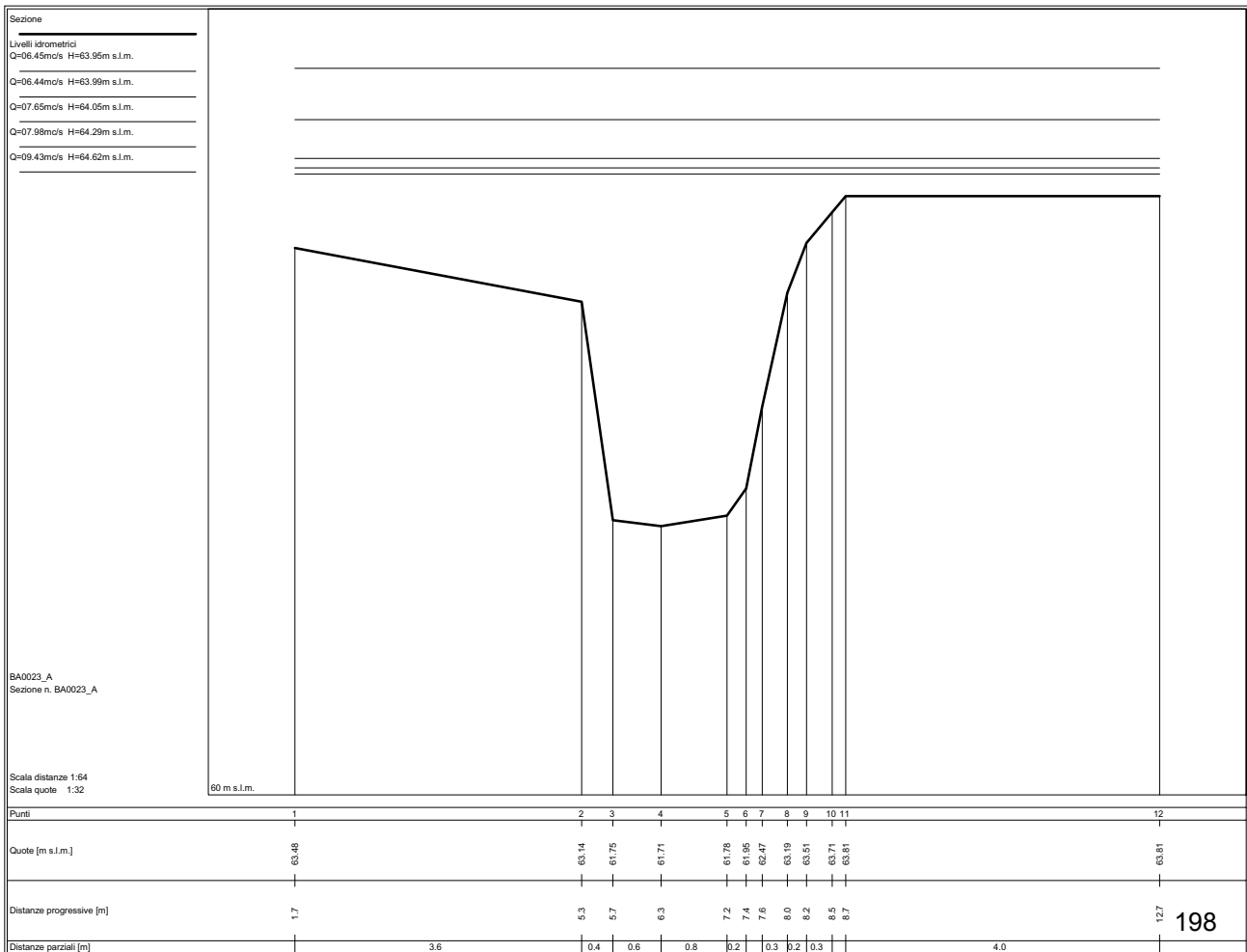



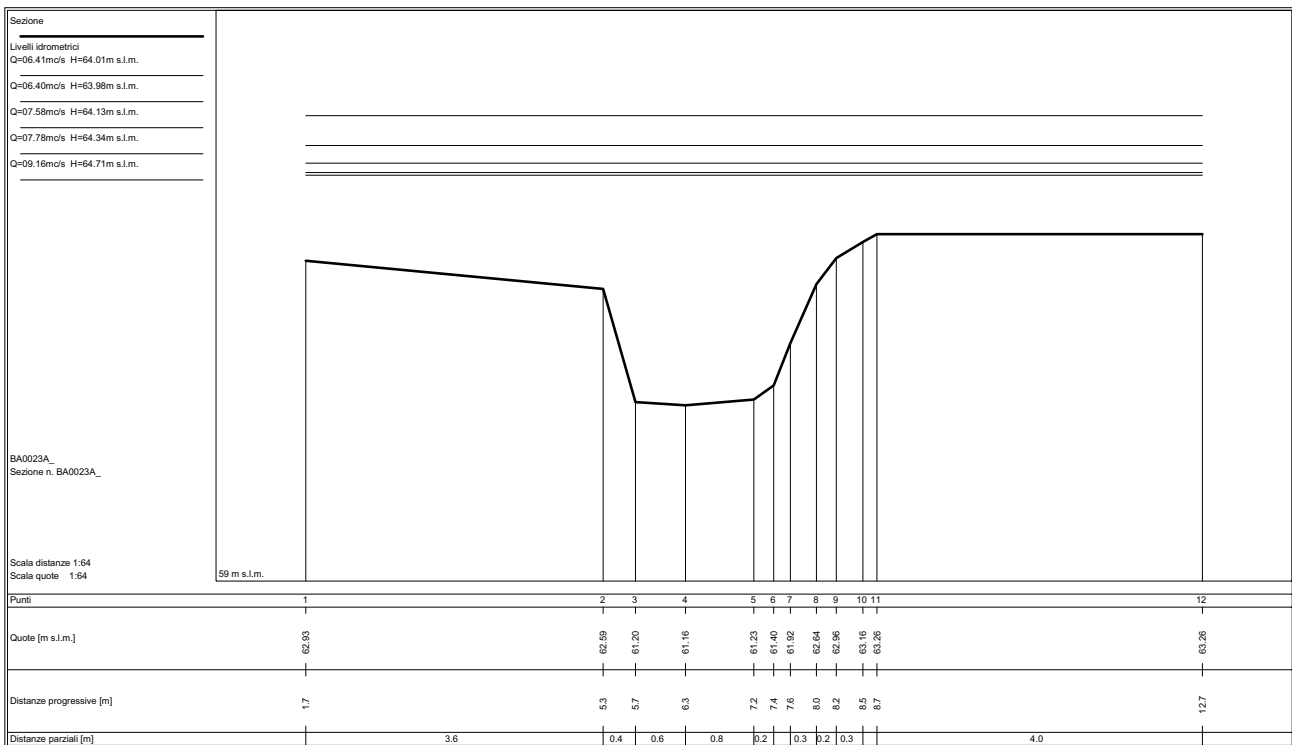
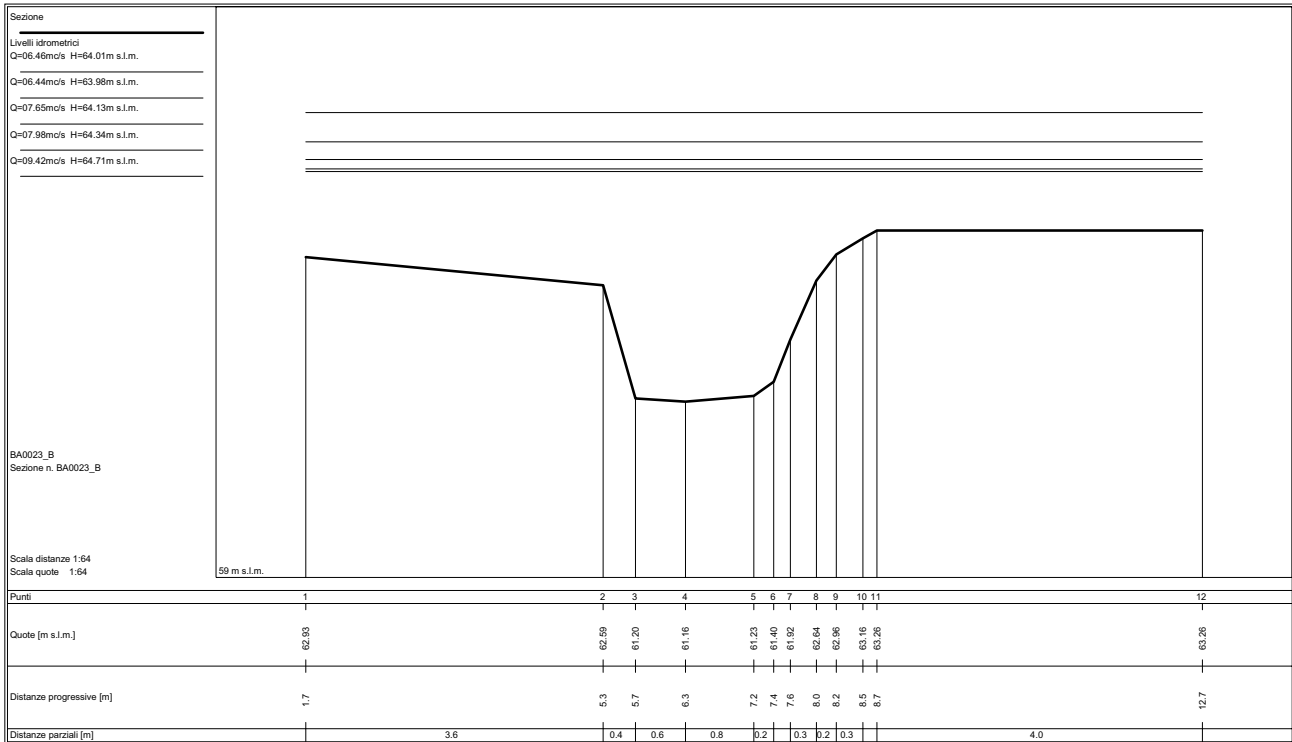


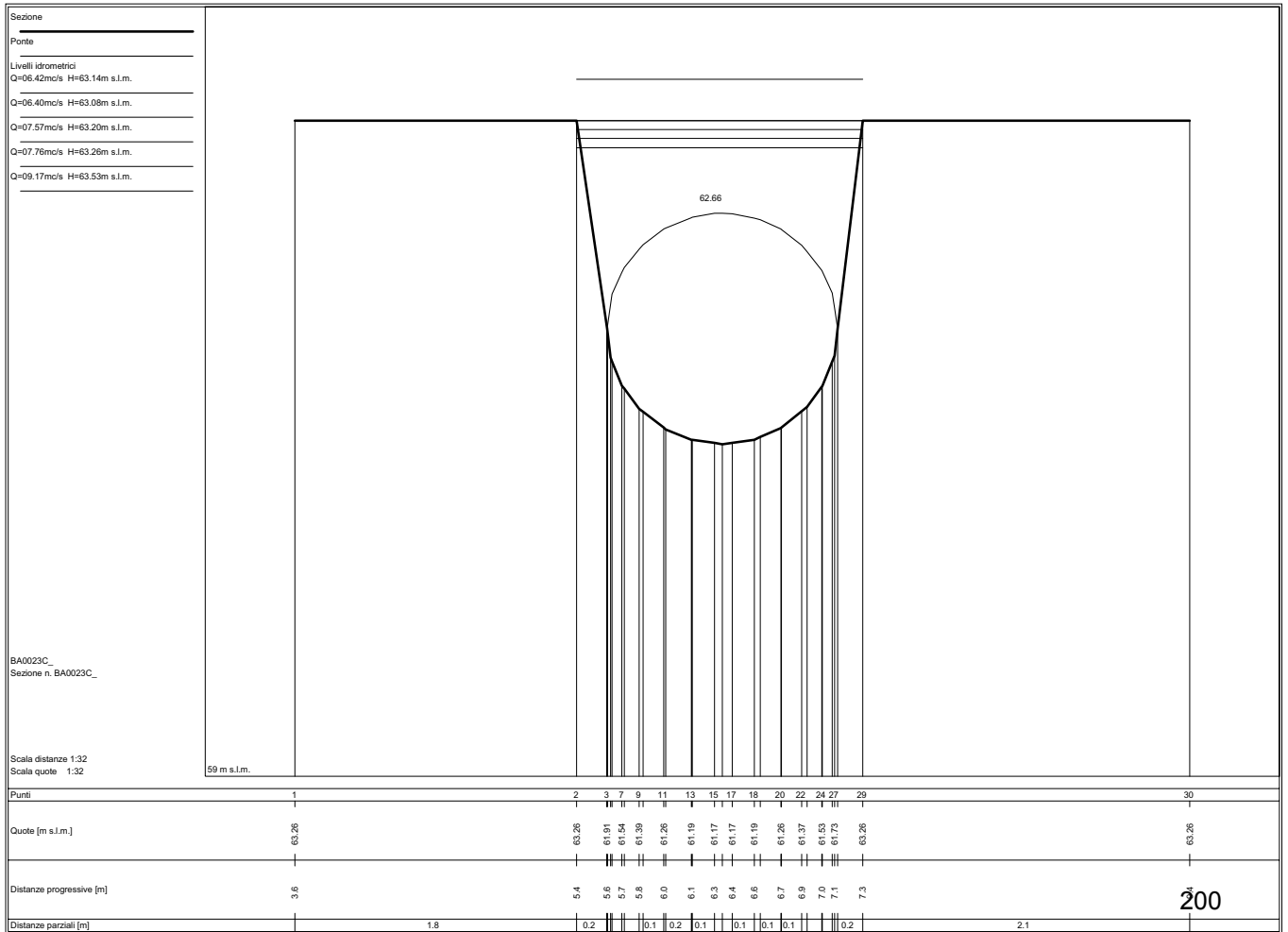
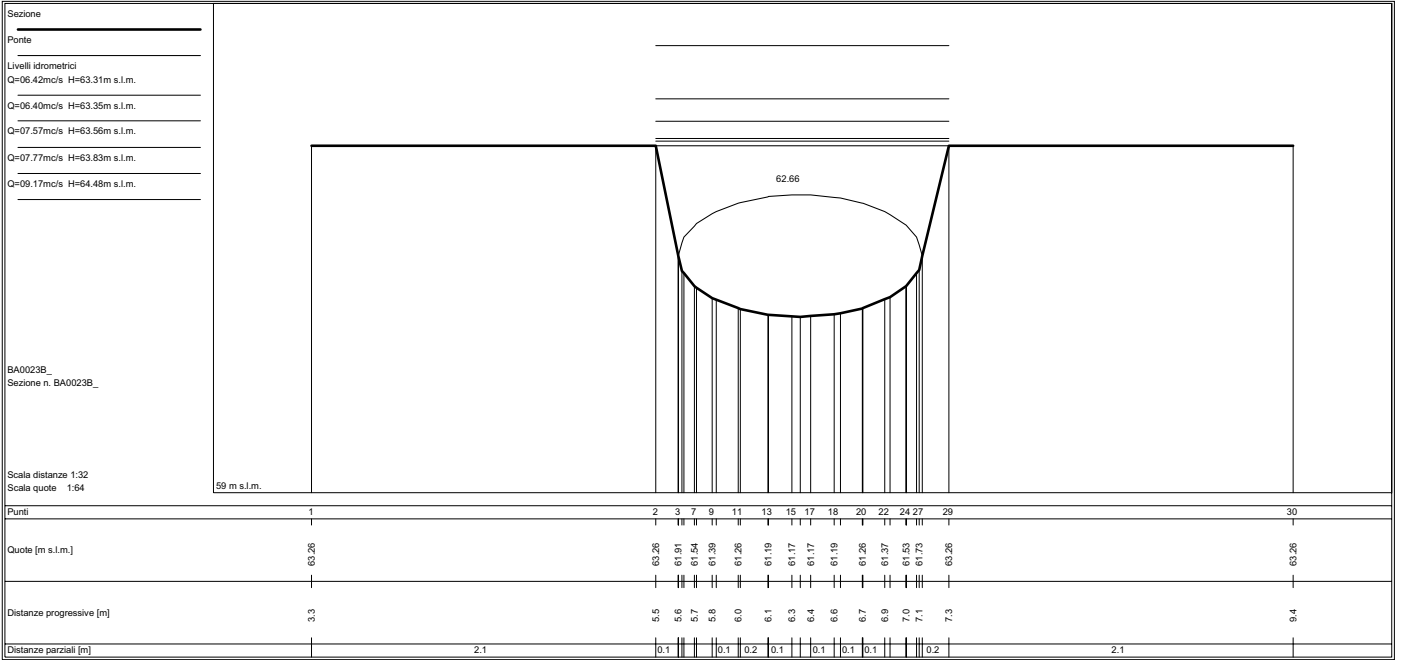




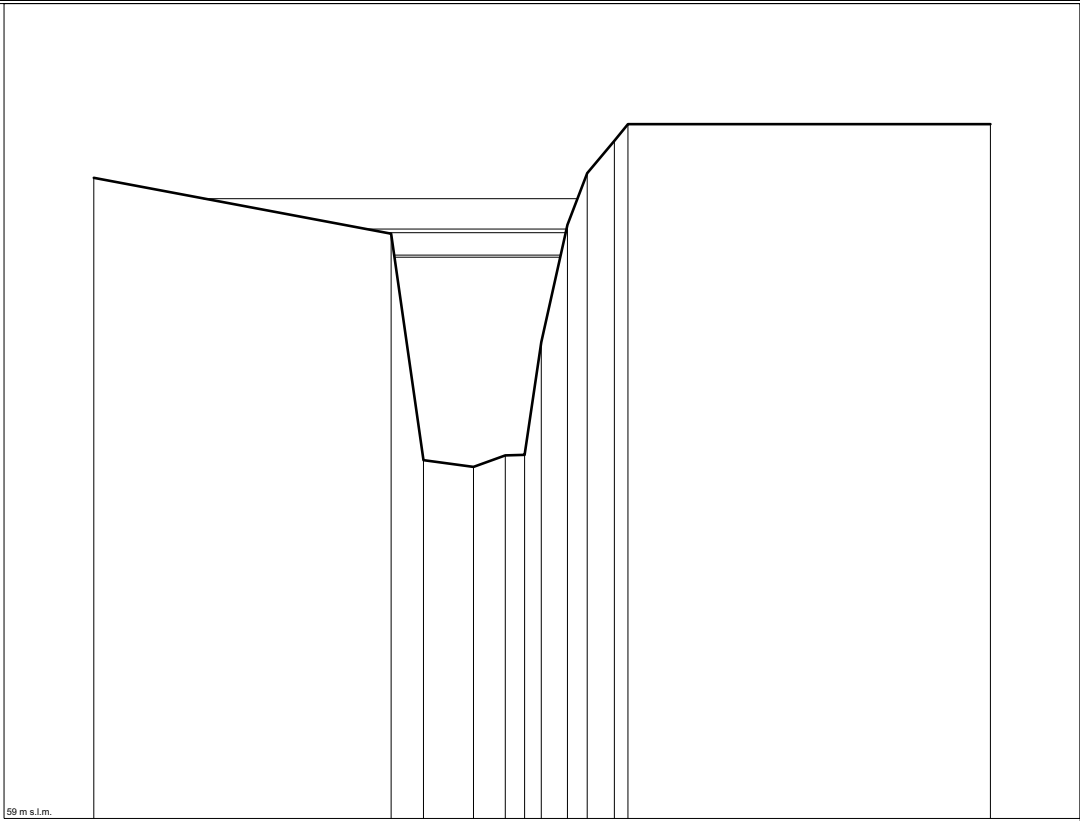








Sezione
 Livelli idrometrici
 Q=06.42mc/s H=62.46m s.l.m.
 Q=06.40mc/s H=62.44m s.l.m.
 Q=07.57mc/s H=62.59m s.l.m.
 Q=07.76mc/s H=62.61m s.l.m.
 Q=09.17mc/s H=62.80m s.l.m.



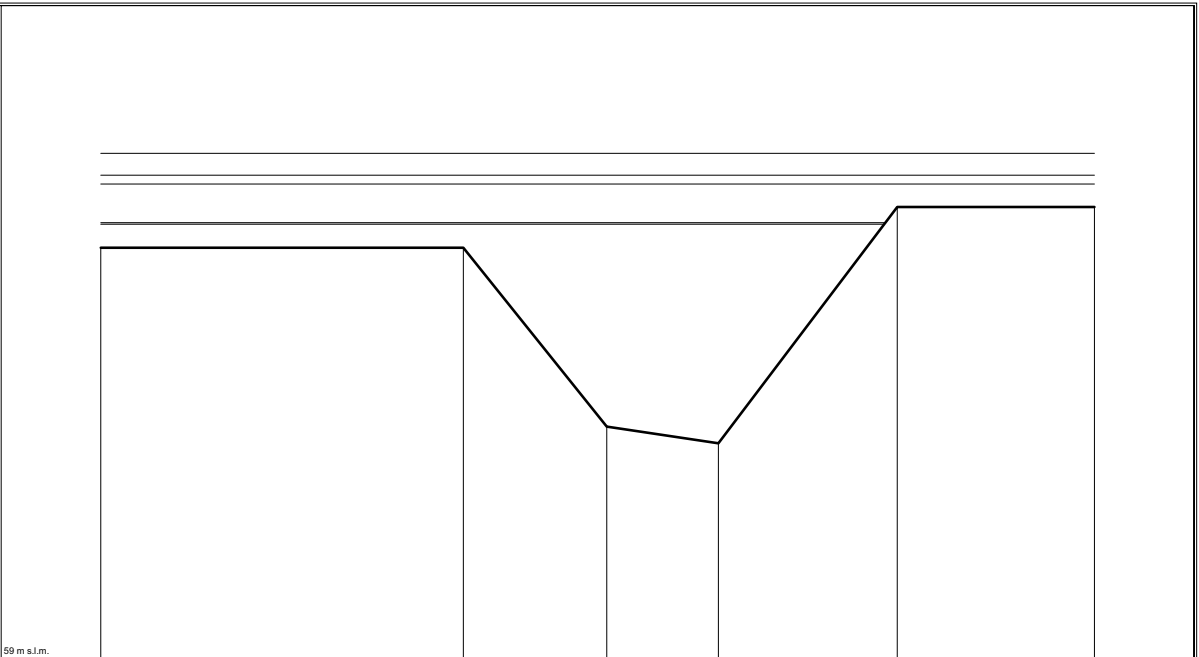
BA0023D
 Sezione n. BA0023D_

Scala distanze 1:64
 Scala quote 1:32

59 m s.l.m.

Punti	1	2	3	4	5	6	7	8	9	10	11	12
Quote [m s.l.m.]	62.93	62.59	61.20	61.16	61.23	61.23	61.92	62.64	62.96	63.16	63.26	63.26
Distanze progressive [m]	1.7	5.3	5.7	6.3	6.7	7.0	7.2	7.5	7.7	8.1	8.2	12.7
Distanze parziali [m]		3.6	0.4	0.6	0.4	0.2	0.3	0.2	0.3		4.4	

Sezione
 Livelli idrometrici
 Q=06.88mc/s H=61.66m s.l.m.
 Q=07.11mc/s H=61.67m s.l.m.
 Q=08.66mc/s H=61.90m s.l.m.
 Q=09.02mc/s H=61.96m s.l.m.
 Q=10.15mc/s H=62.10m s.l.m.



BA0024
 Sezione n. BA0024_

Scala distanze 1:64
 Scala quote 1:32

59 m s.l.m.

Punti	1	2	3	4	5	6
Quote [m s.l.m.]	61.52	61.52	60.42	60.32	61.77	61.77
Distanze progressive [m]	4.5	9.0	10.8	12.1	14.3	16.7
Distanze parziali [m]		4.5	1.8	1.4	2.2	2.4

Sezione

Livelli idrometrici

Q=06.88mc/s H=61.22m s.l.m.

Q=07.23mc/s H=61.22m s.l.m.

Q=08.48mc/s H=61.49m s.l.m.

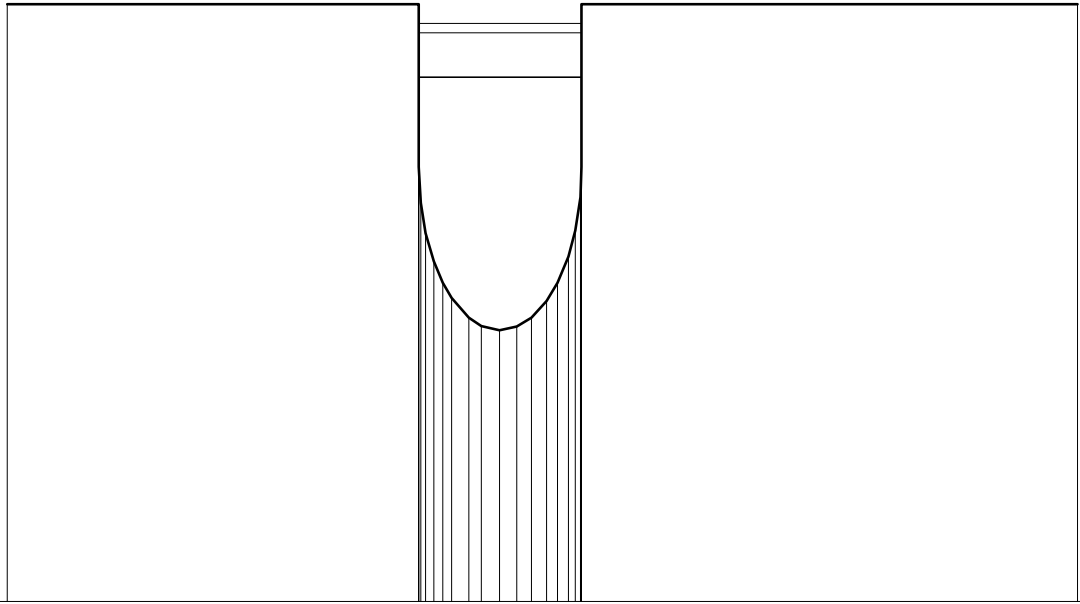
Q=08.85mc/s H=61.54m s.l.m.

Q=09.61mc/s H=62.03m s.l.m.

BA0025A
Sezione n. BA0025A_

Scala distanze 1:64
Scala quote 1:32

58 m s.l.m.



Punti	1	2	6	8	9	11	12	13	14	16	19	21	
Quote [m s.l.m.]	61.66	61.66	60.09	59.86	59.74	59.86	59.69	59.74	59.84	60.11	60.66	61.66	
Distanze progressive [m]	0.0	5.0	5.2	5.5	5.7	6.0	6.3	6.4	6.6	6.9	7.0	13.1	
Distanze parziali [m]		5.0										6.1	

Sezione

Ponte

Livelli idrometrici

Q=06.89mc/s H=61.16m s.l.m.

Q=07.23mc/s H=61.16m s.l.m.

Q=08.50mc/s H=61.35m s.l.m.

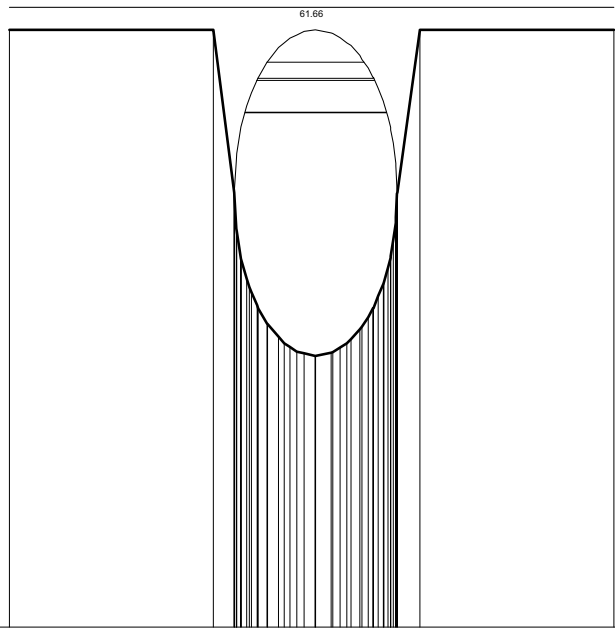
Q=08.88mc/s H=61.37m s.l.m.

Q=09.66mc/s H=61.47m s.l.m.

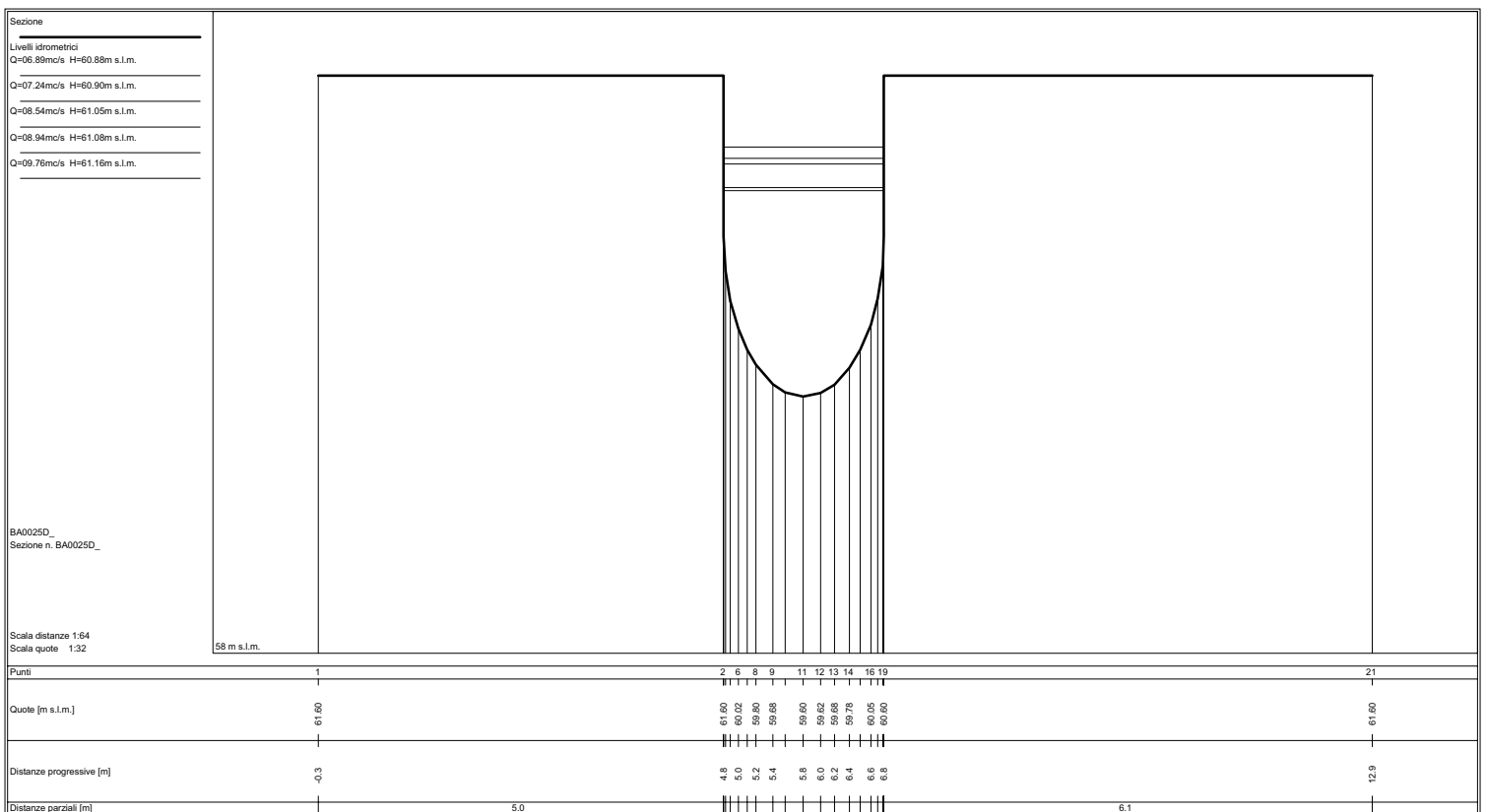
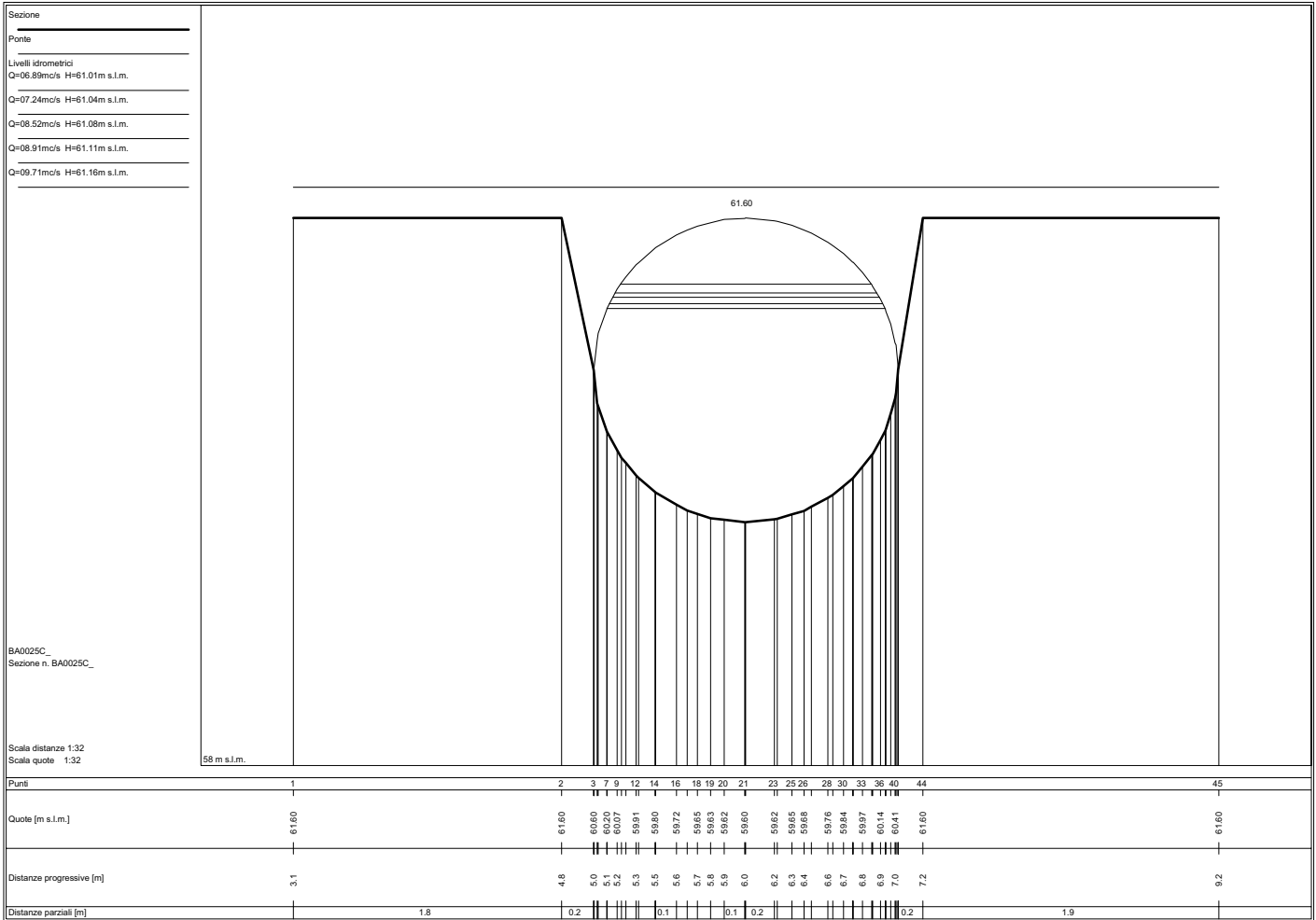
BA0025B
Sezione n. BA0025B_

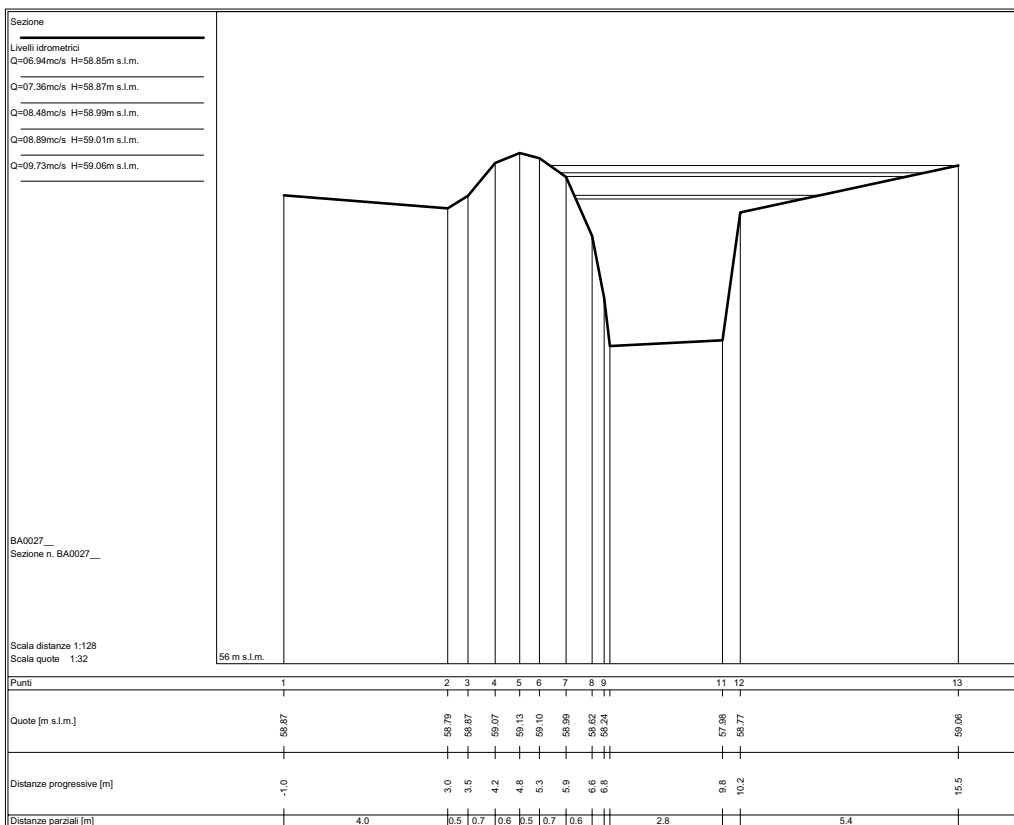
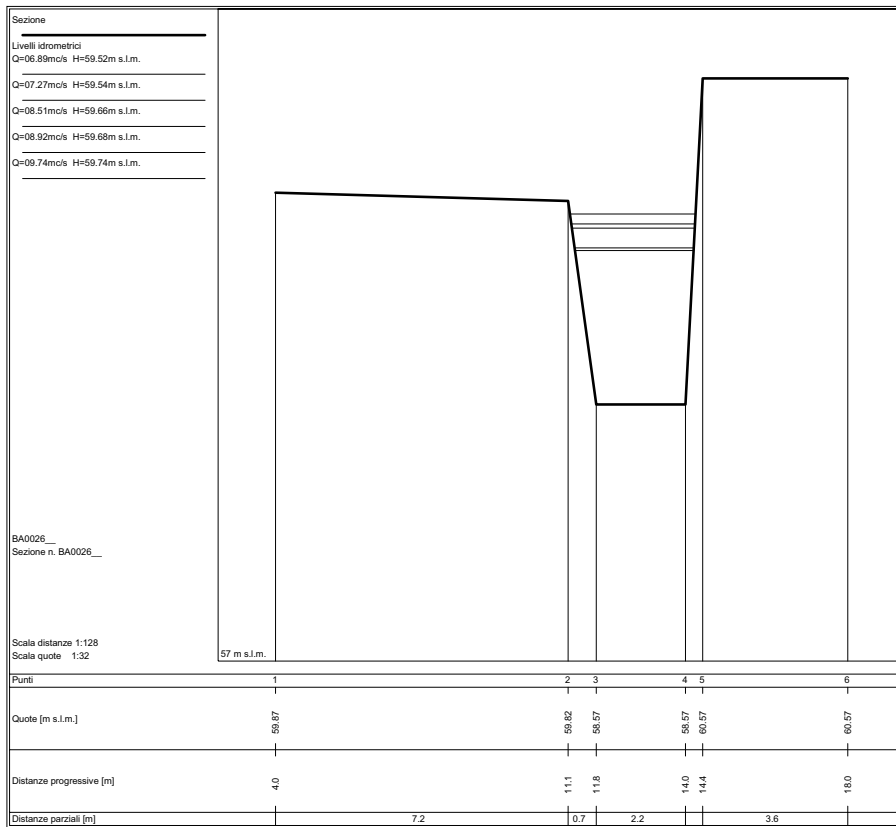
Scala distanze 1:64
Scala quote 1:32

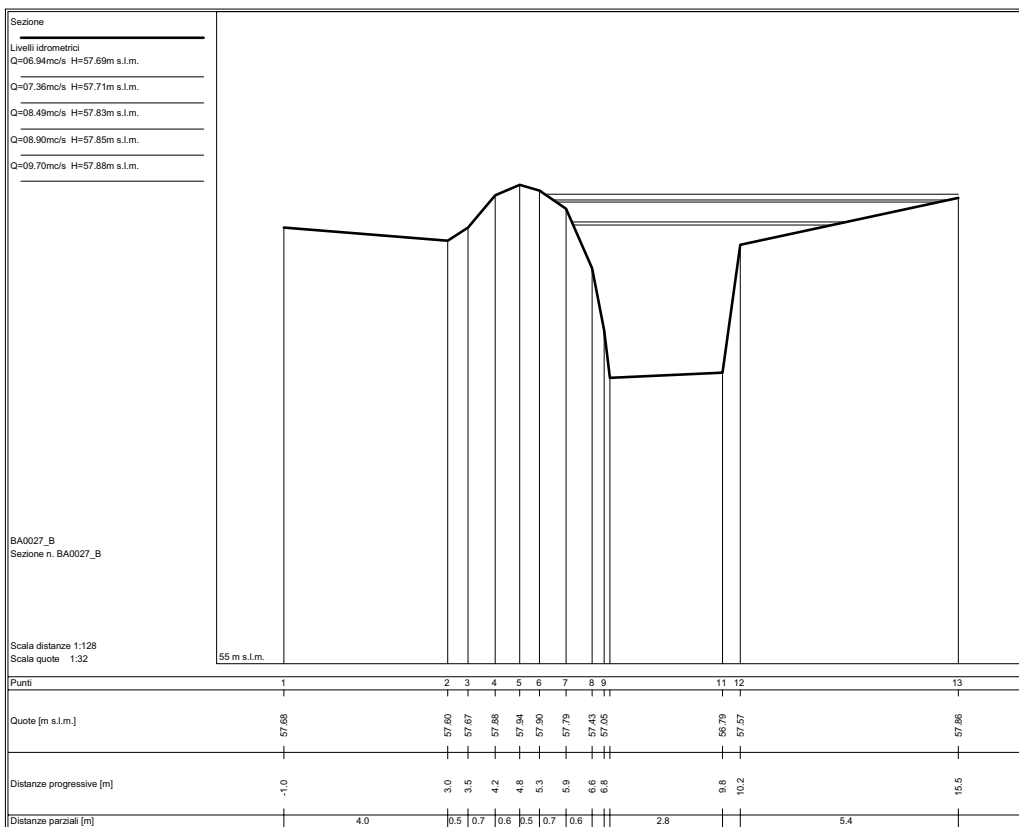
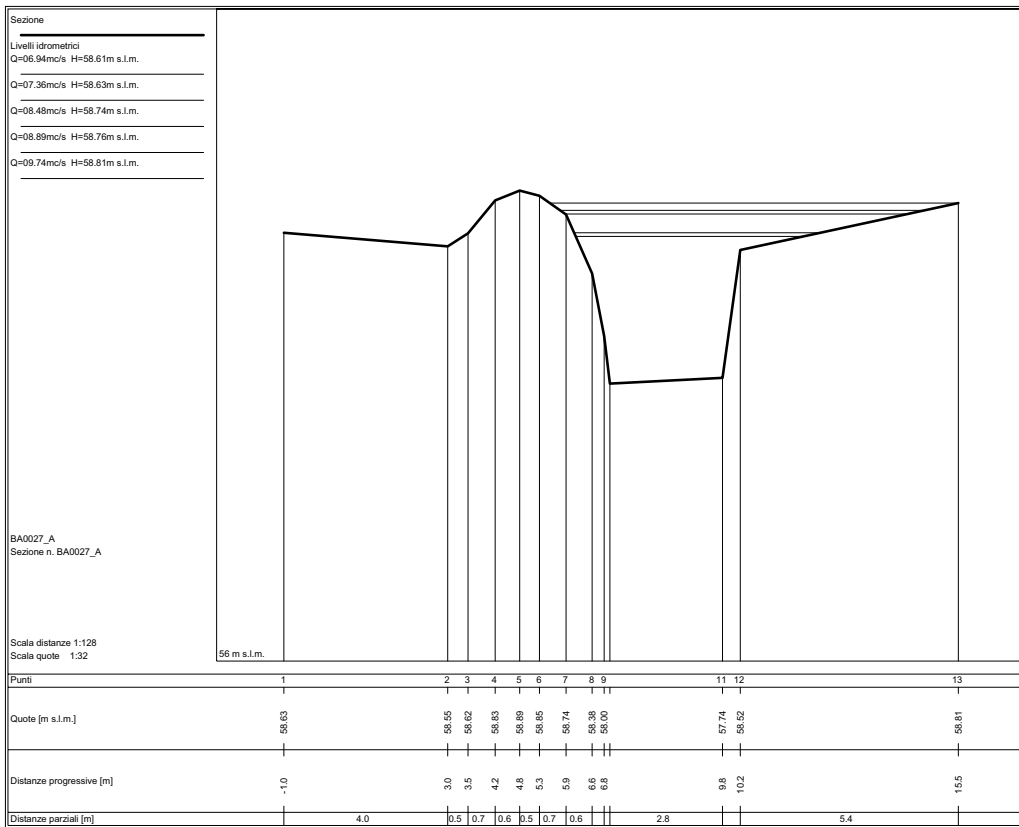
58 m s.l.m.

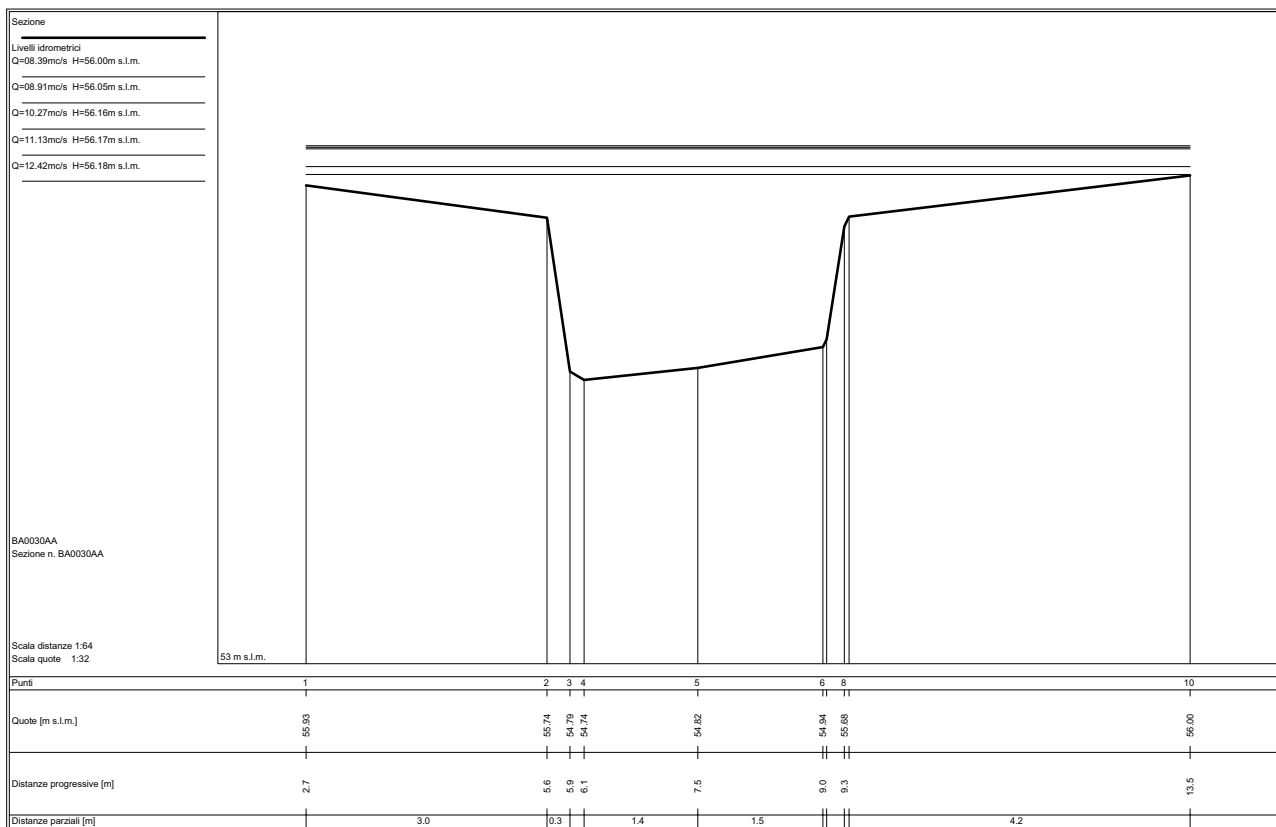
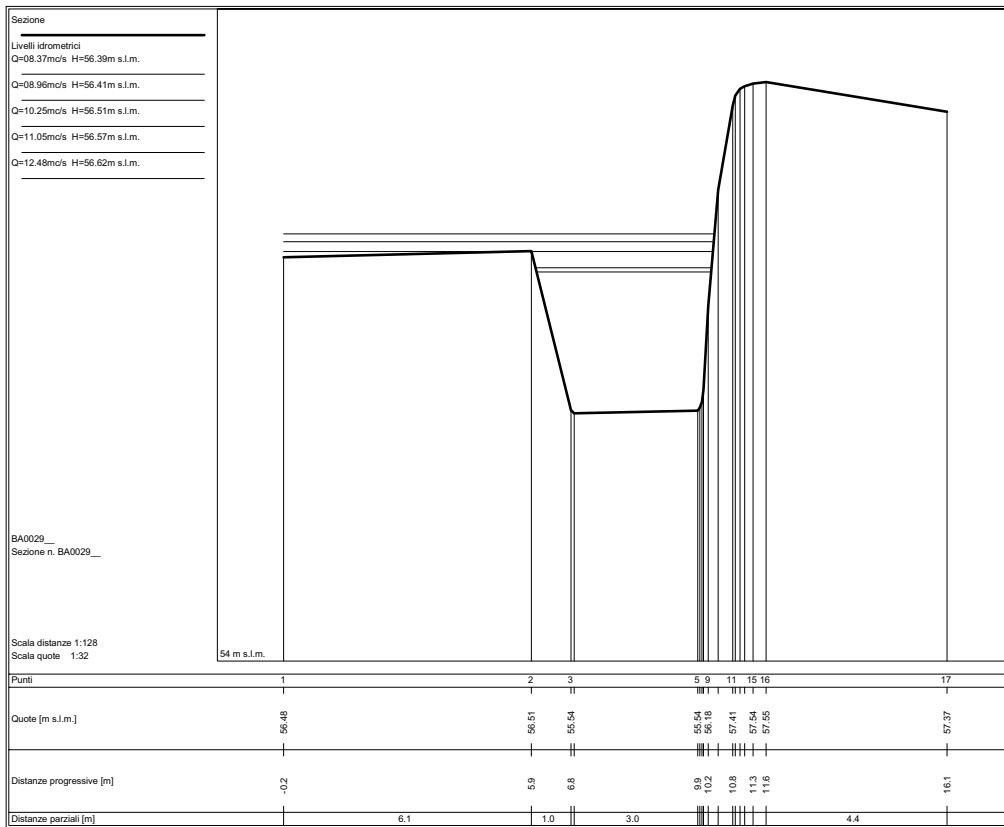


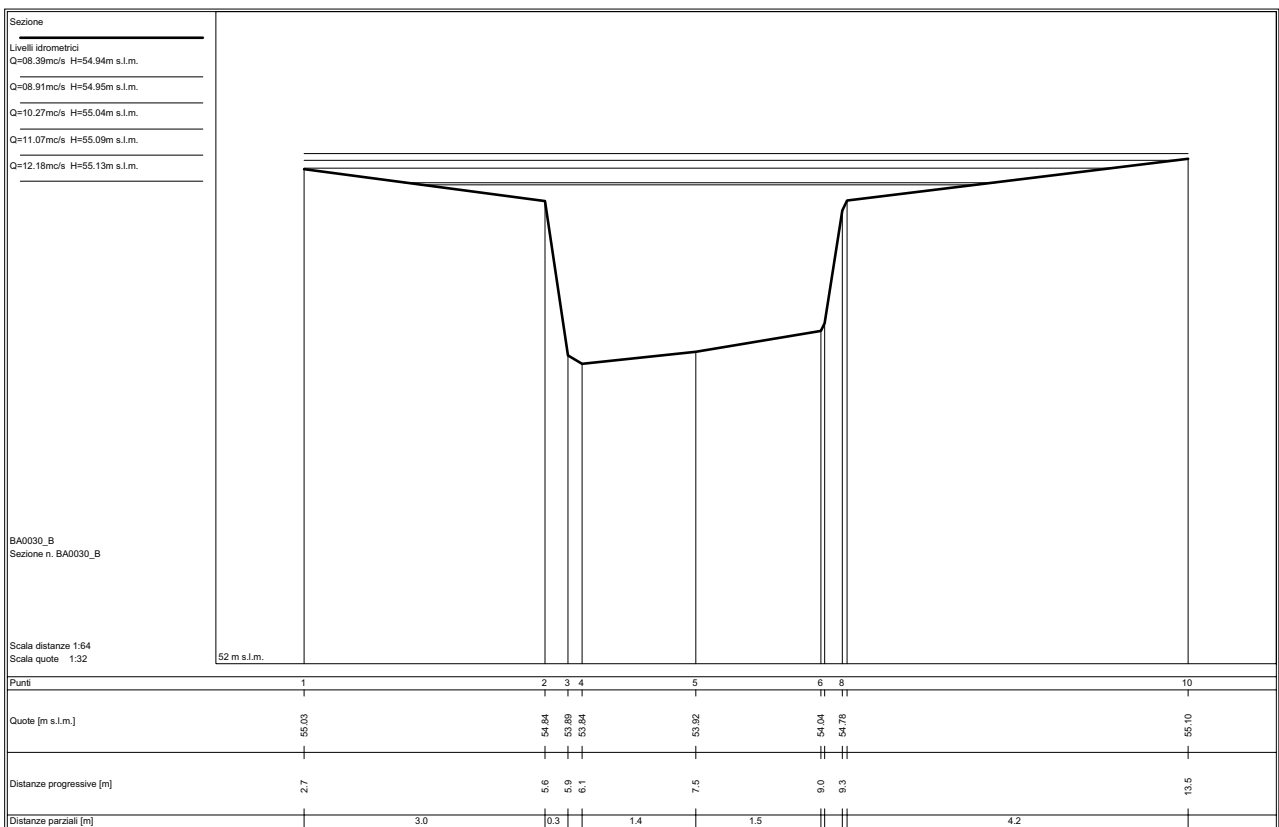
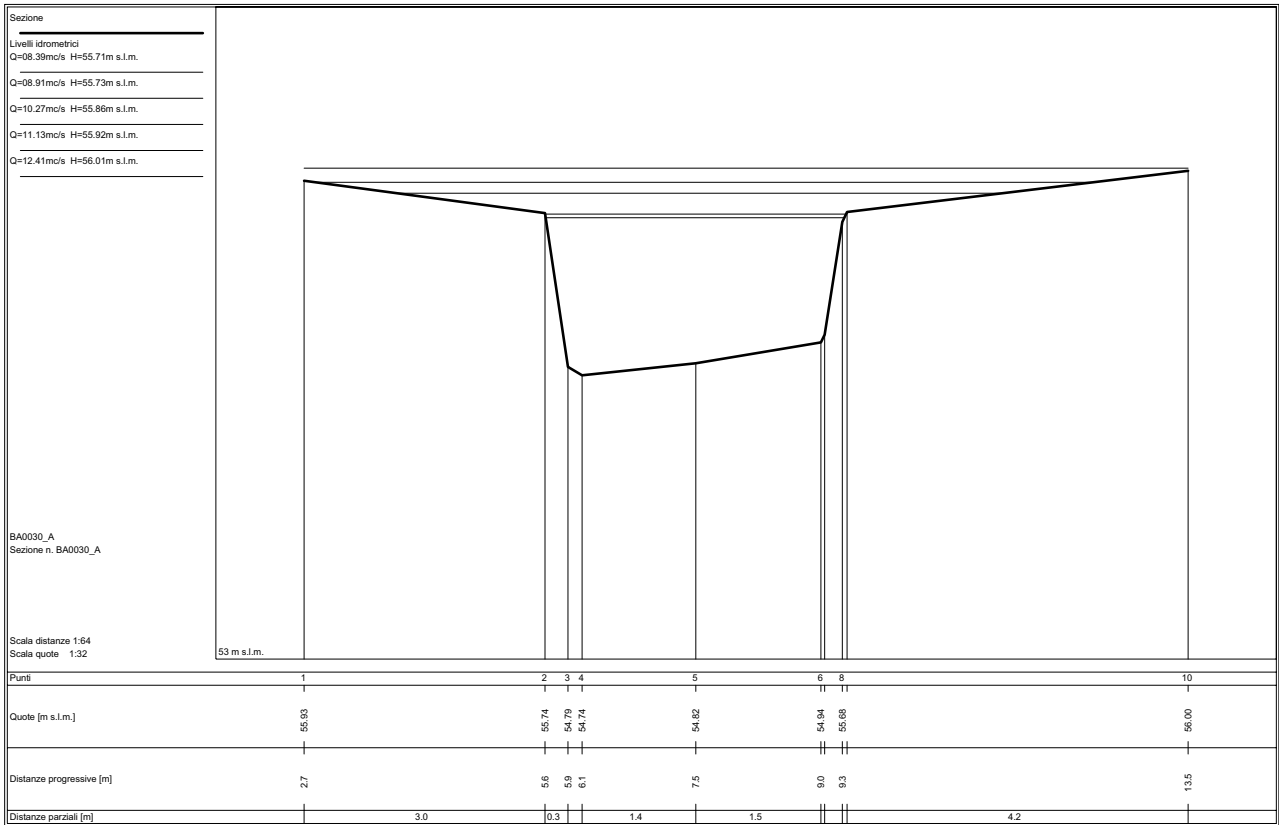
Punti	1	2	3	9	14	17	20	23	26	28	31	36	44	45
Quote [m s.l.m.]	61.66	61.66	60.66	60.14	59.86	59.74	59.68	59.68	59.74	59.85	59.95	60.21	61.66	61.66
Distanze progressive [m]	2.3	4.8	5.0	5.2	5.5	5.7	5.9	6.2	6.4	6.8	6.9	7.3	9.7	
Distanze parziali [m]		2.5	0.3									0.3	2.4	

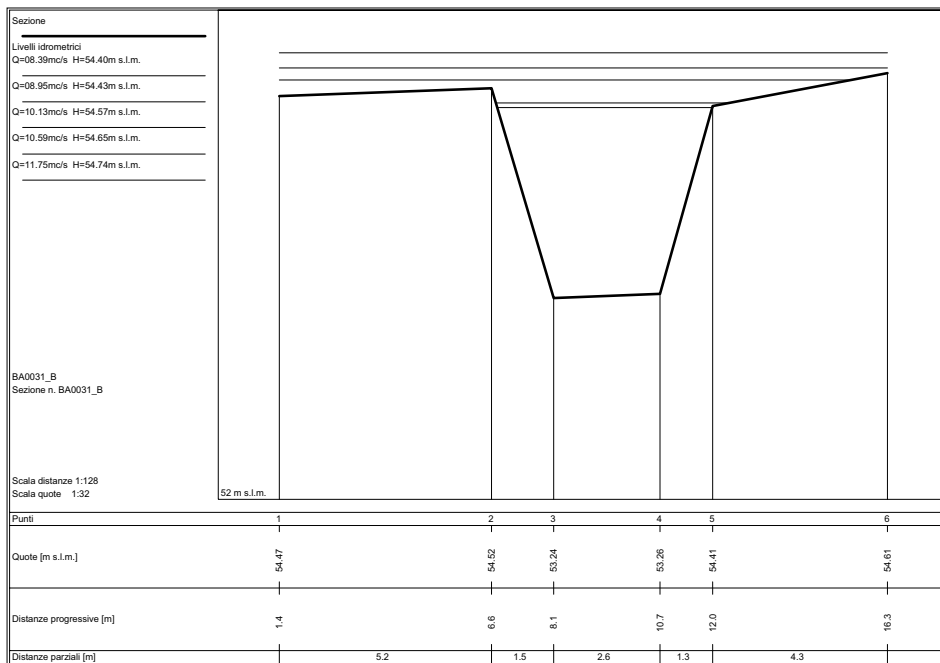
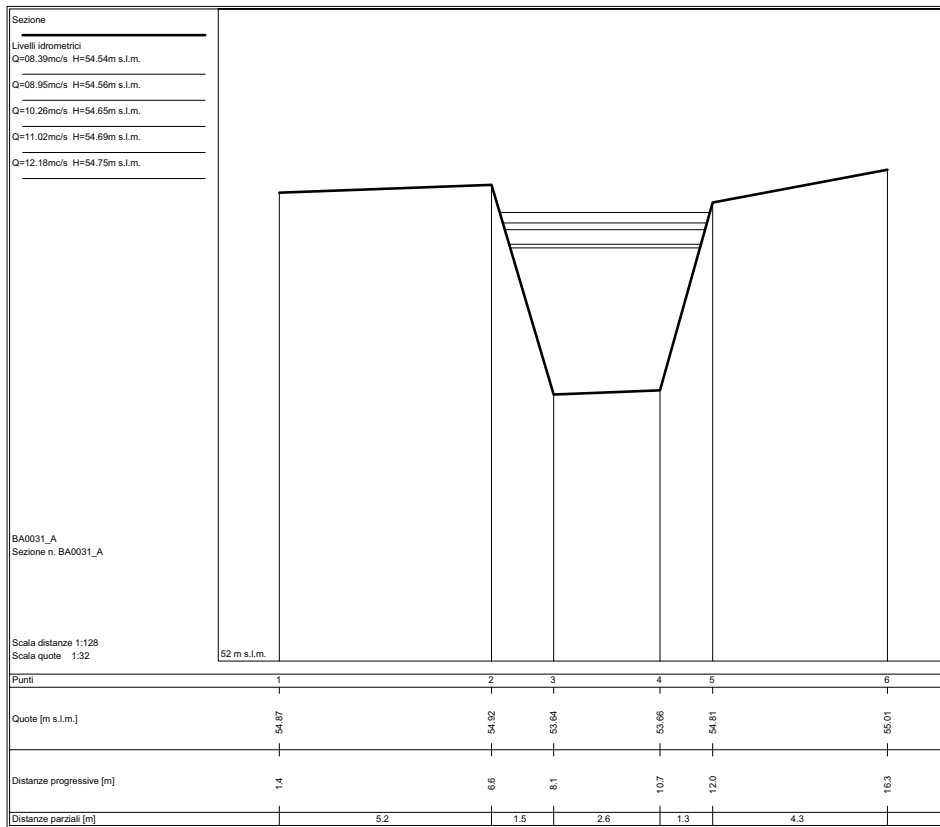


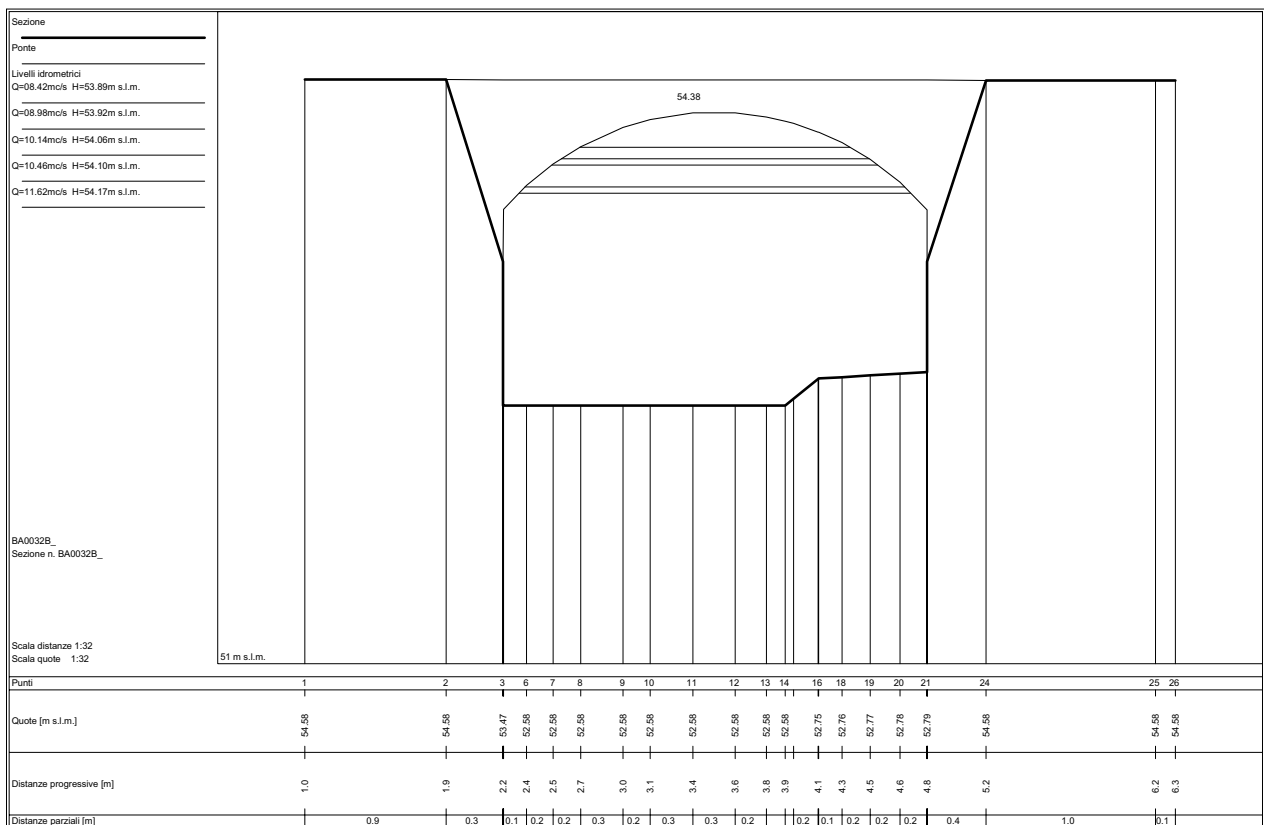
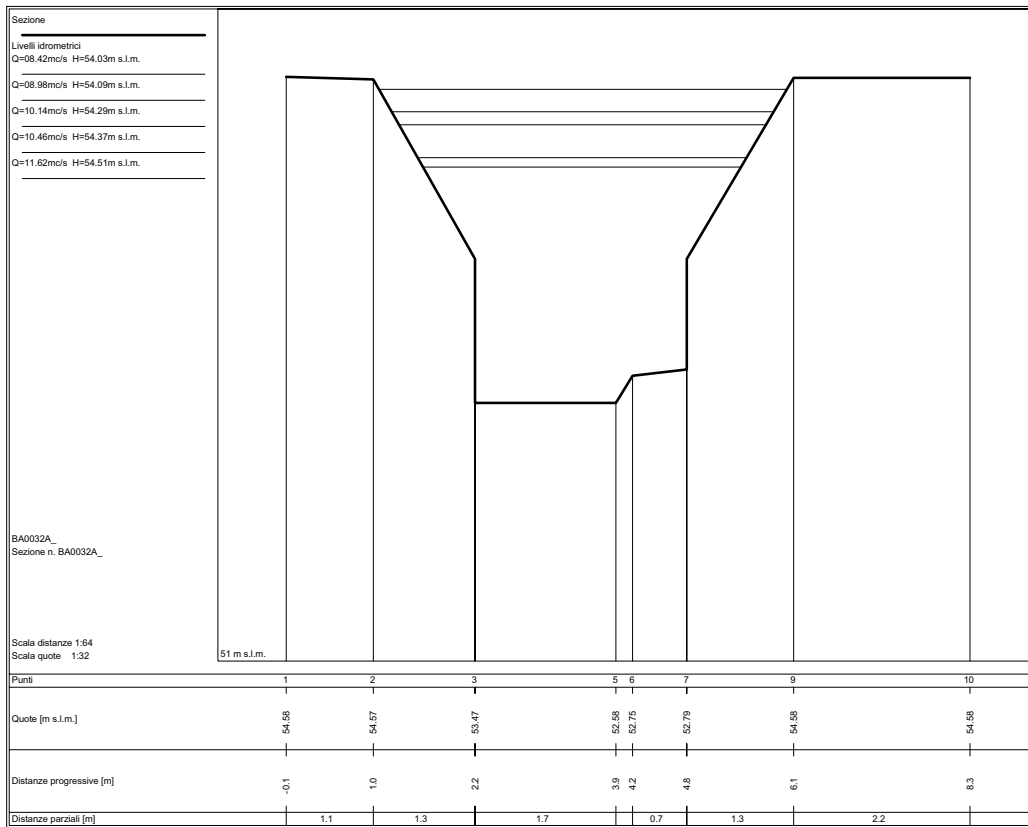


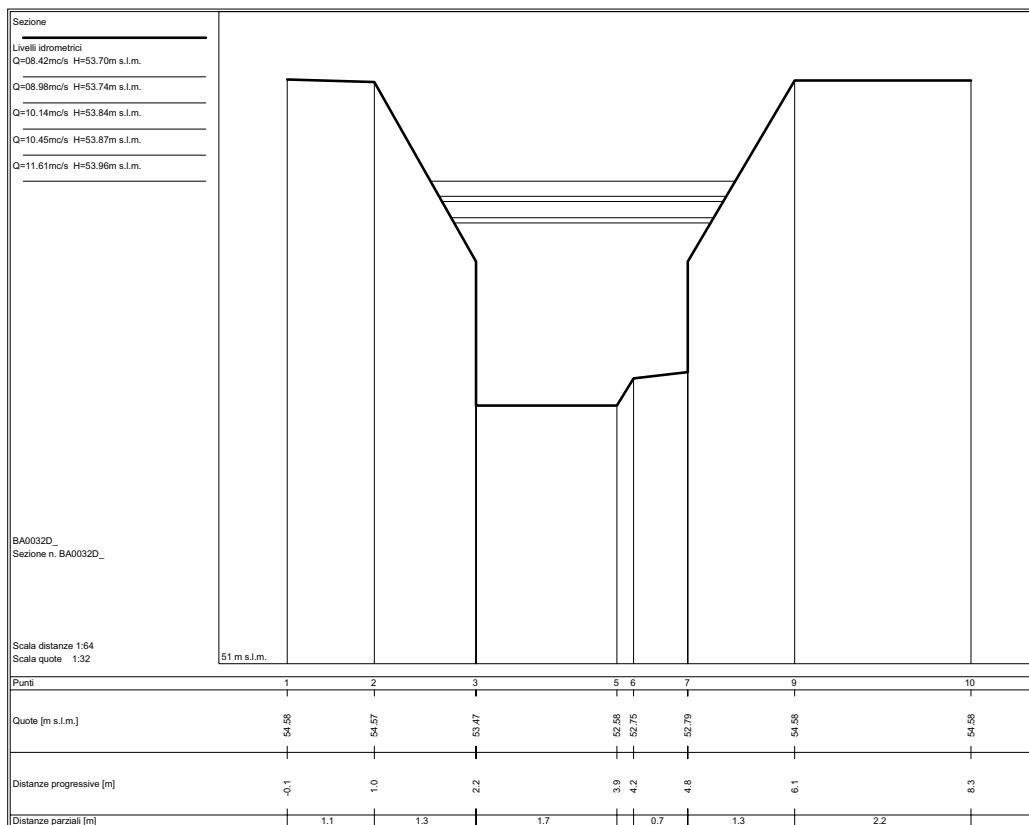
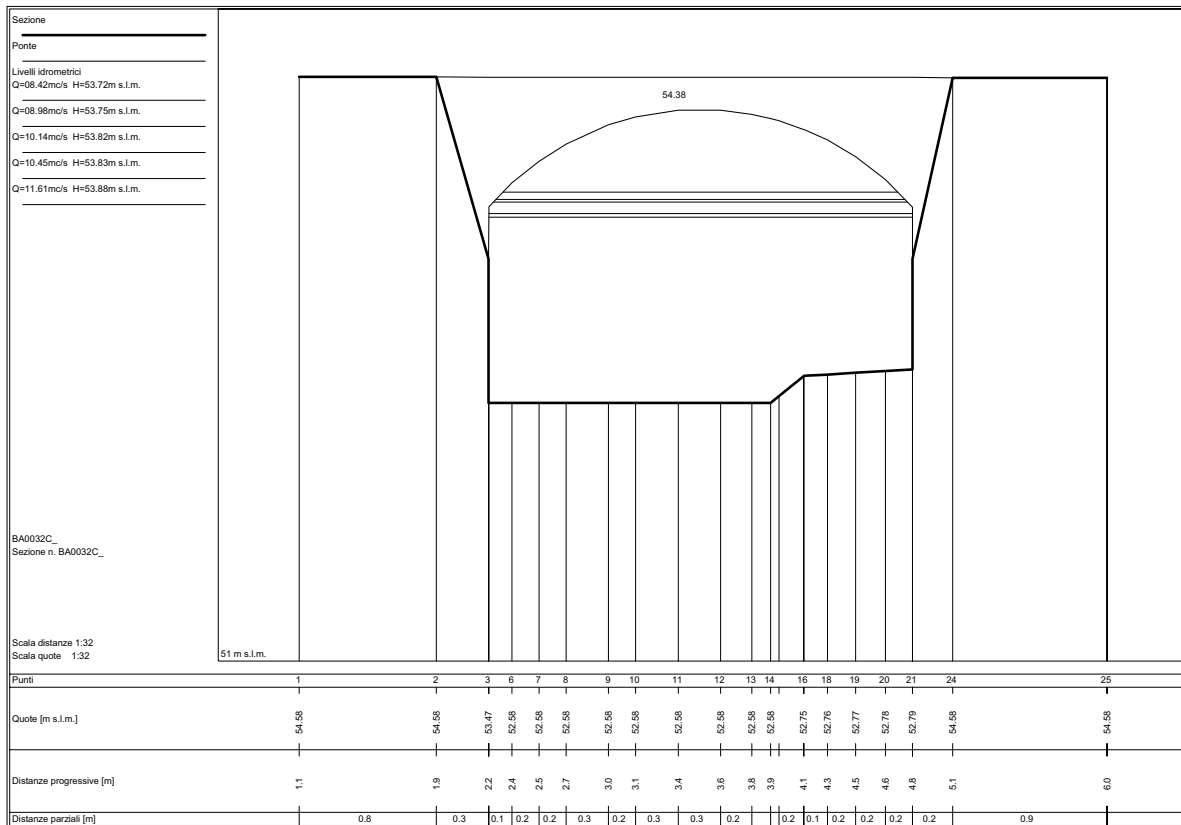



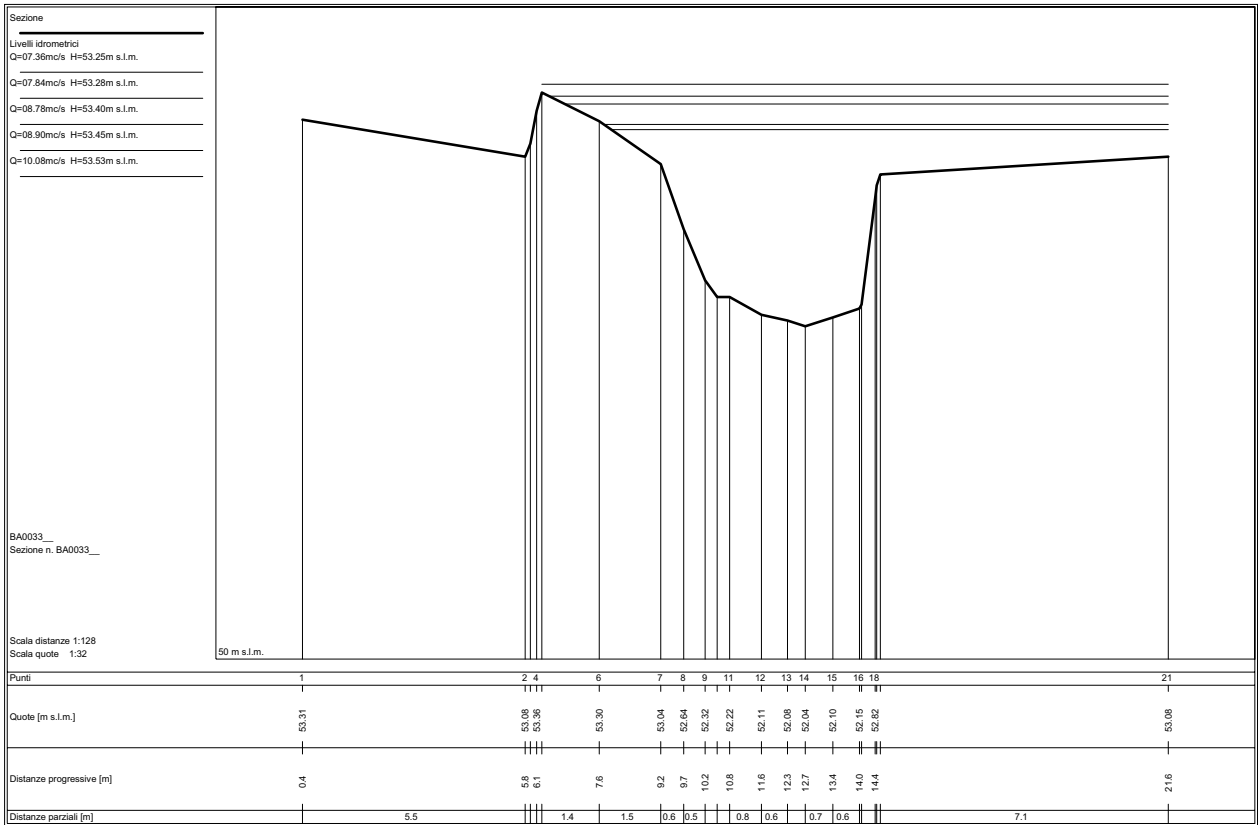


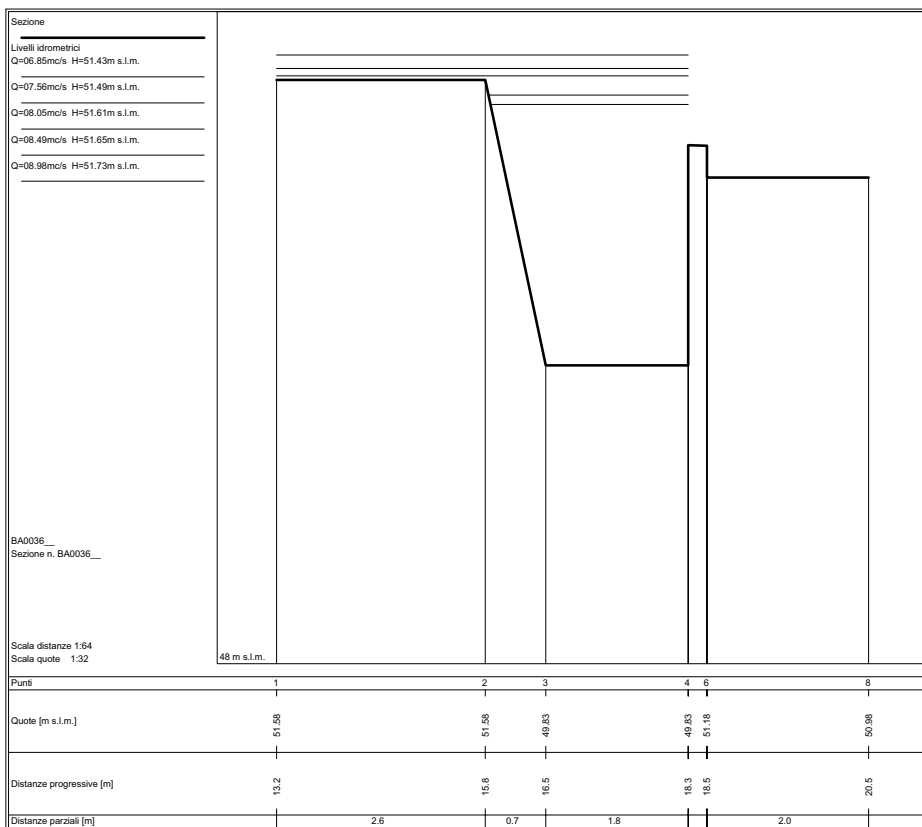
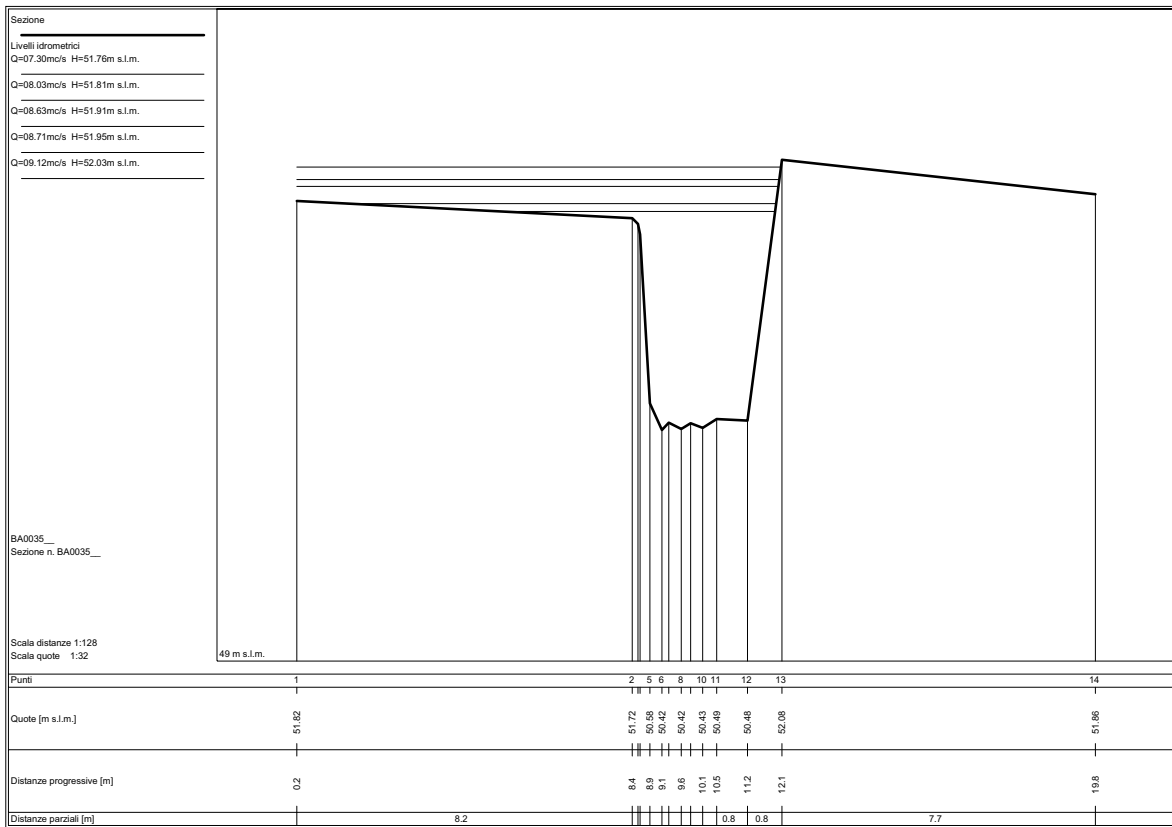


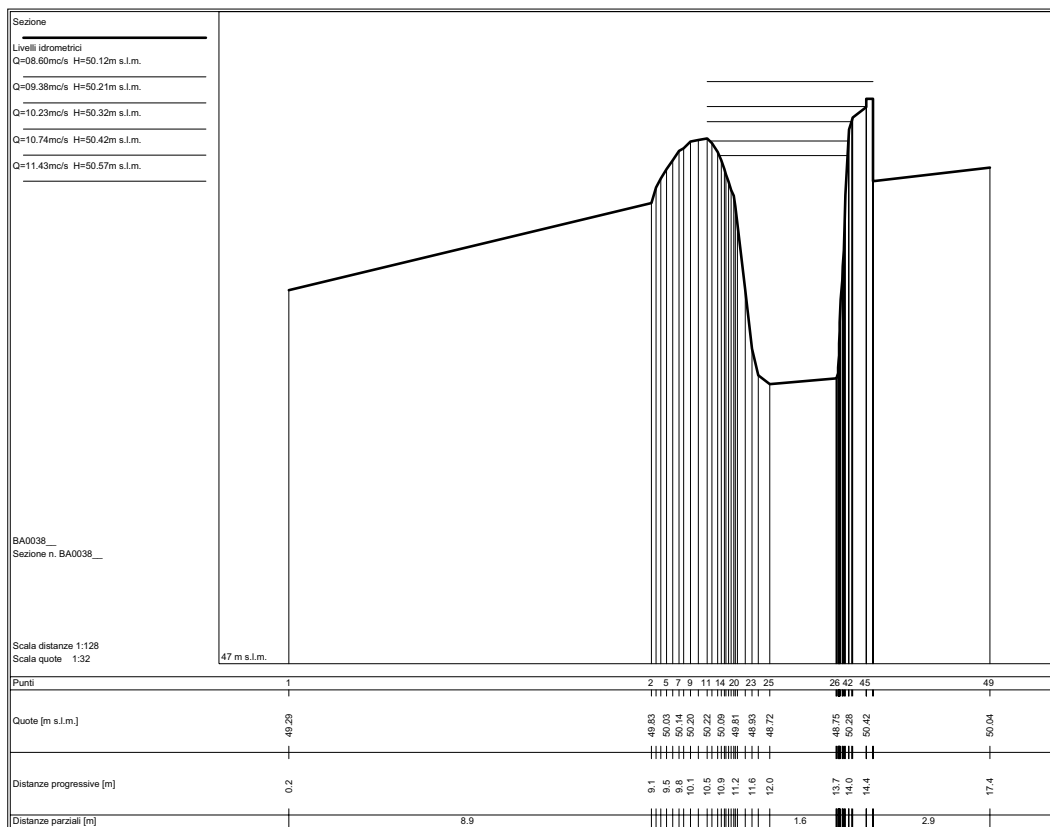
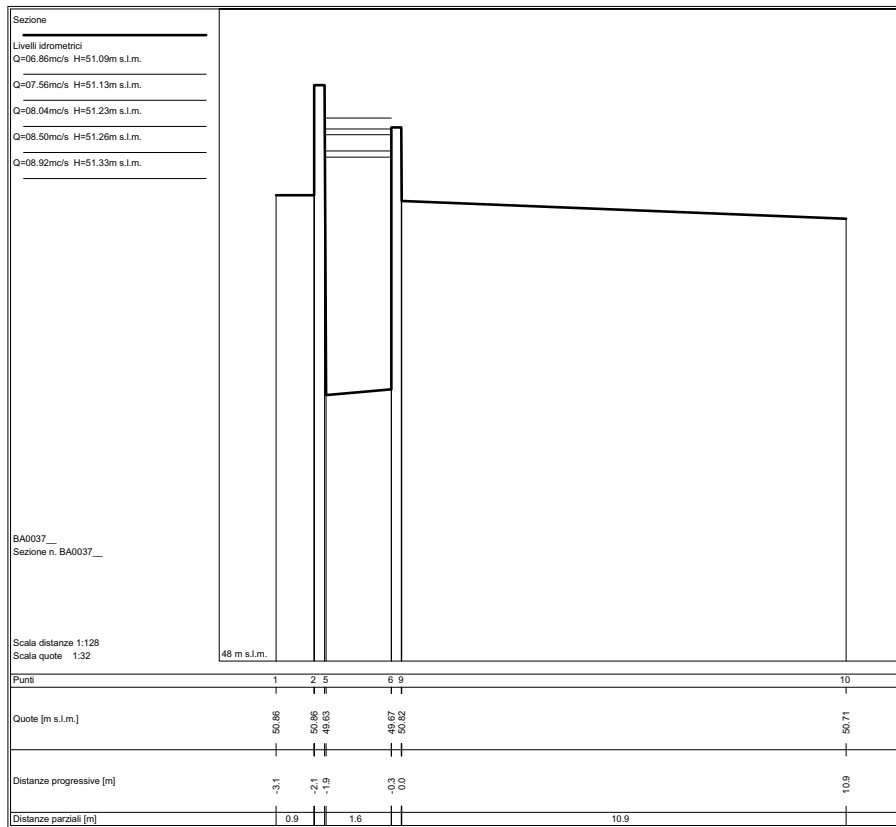


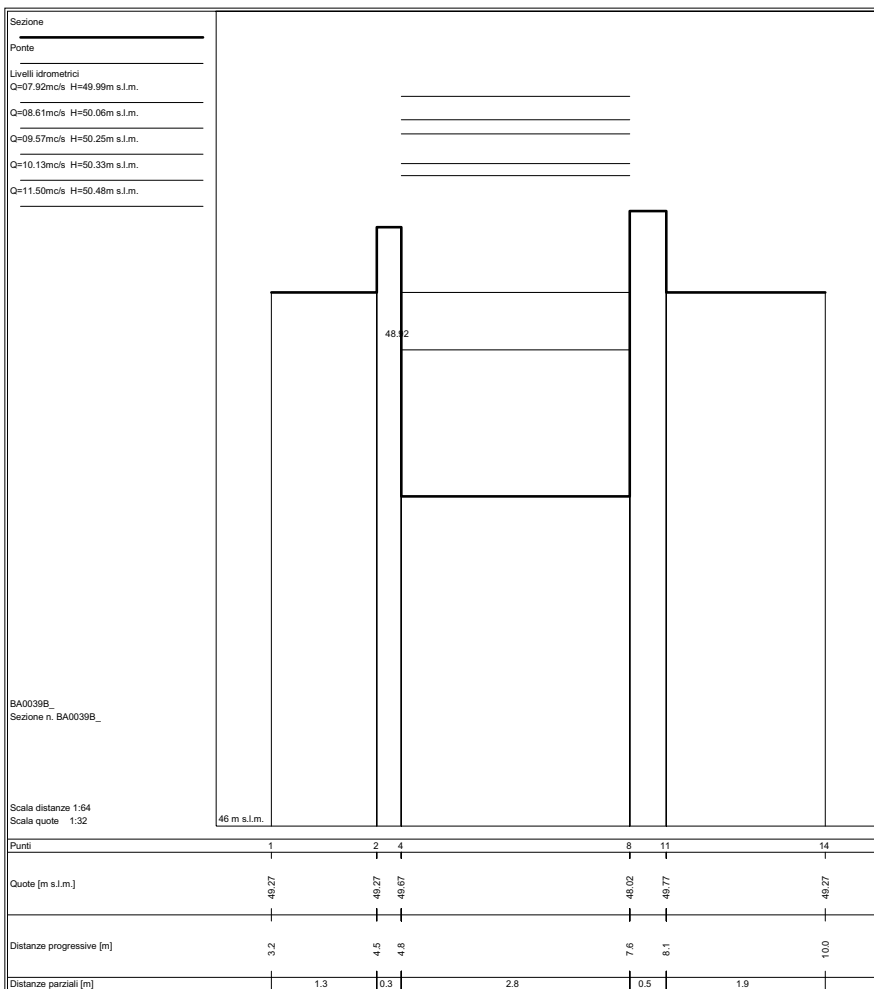
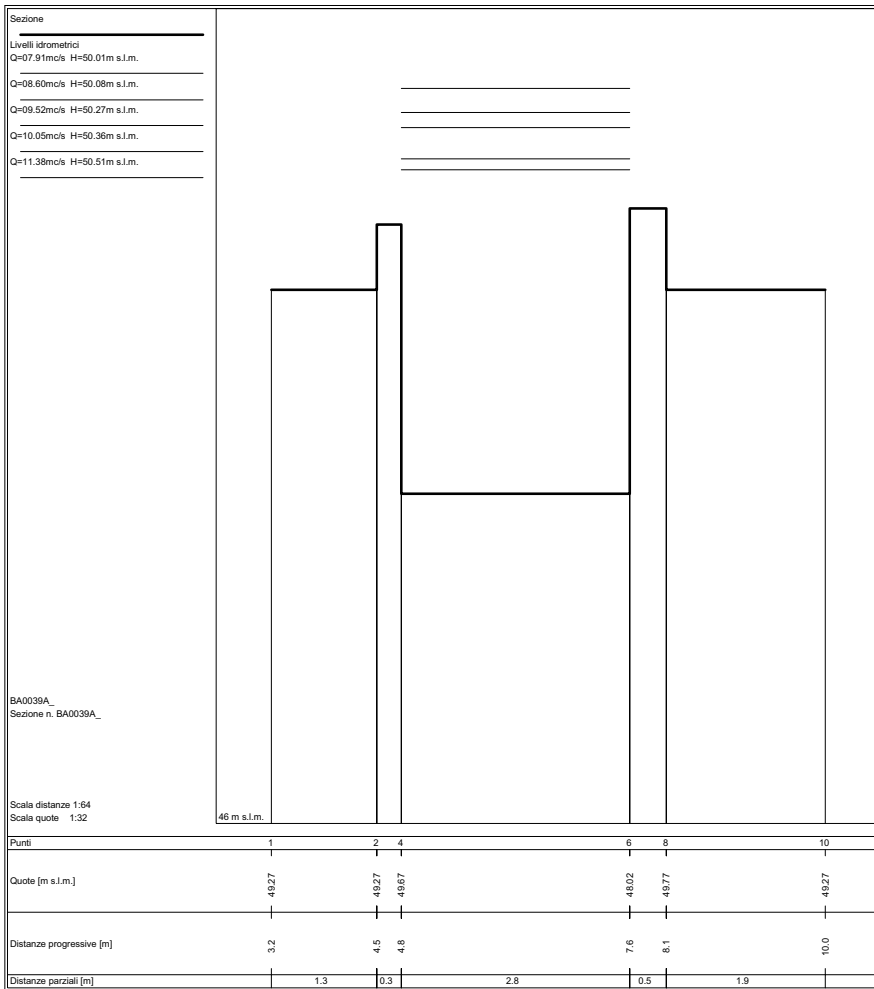


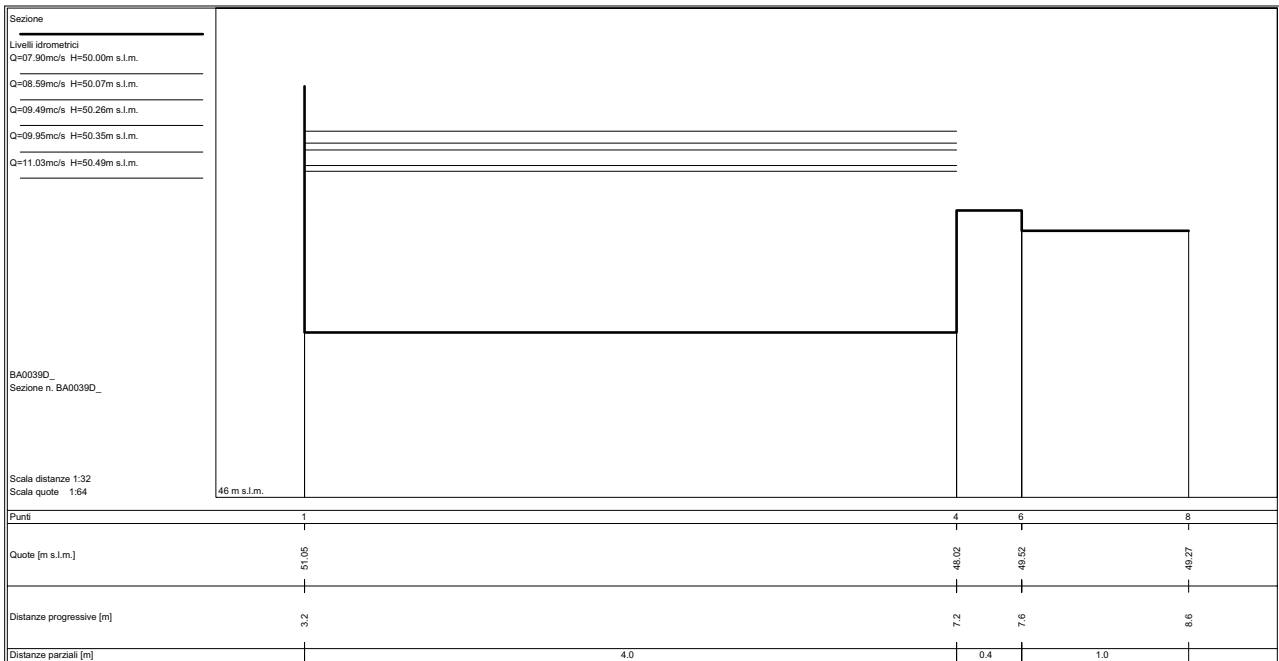
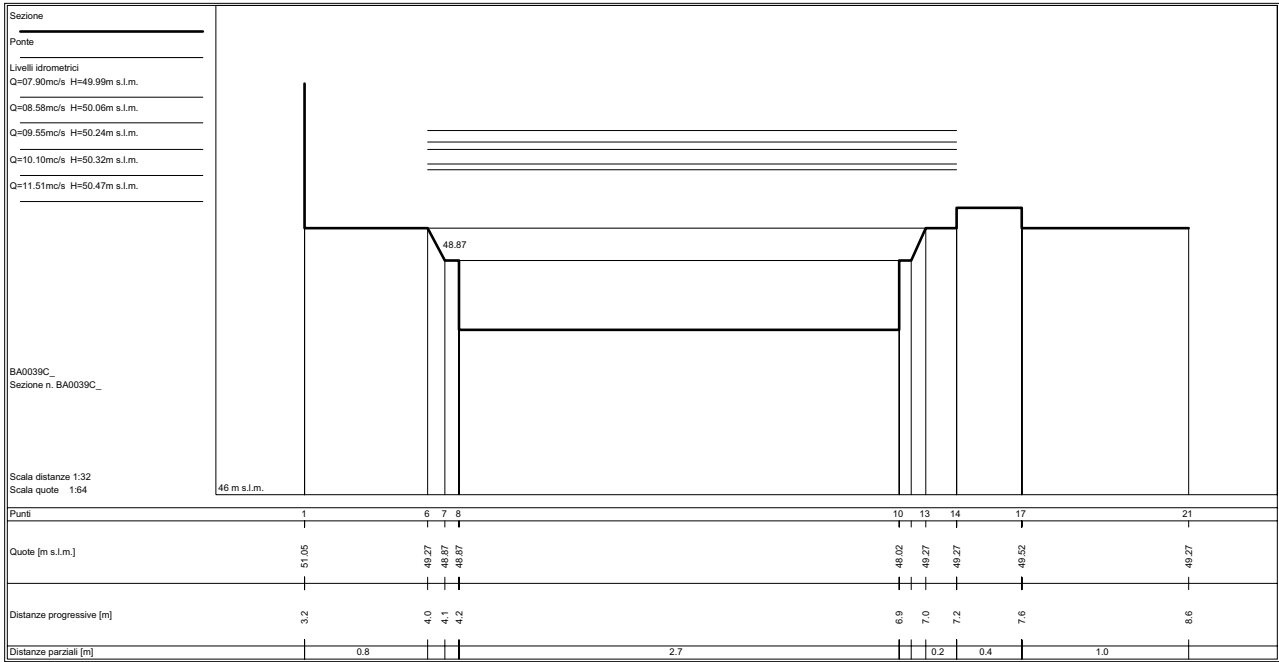


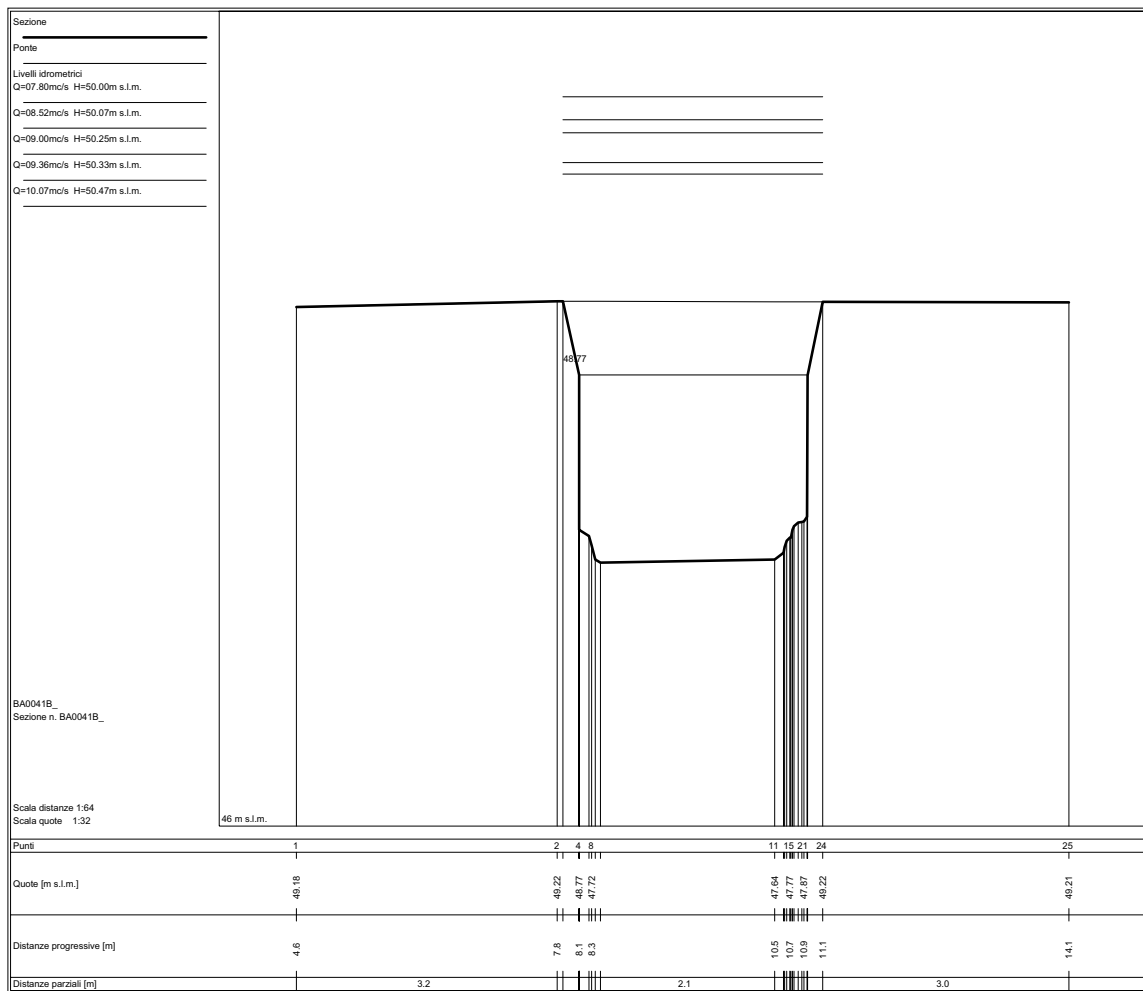
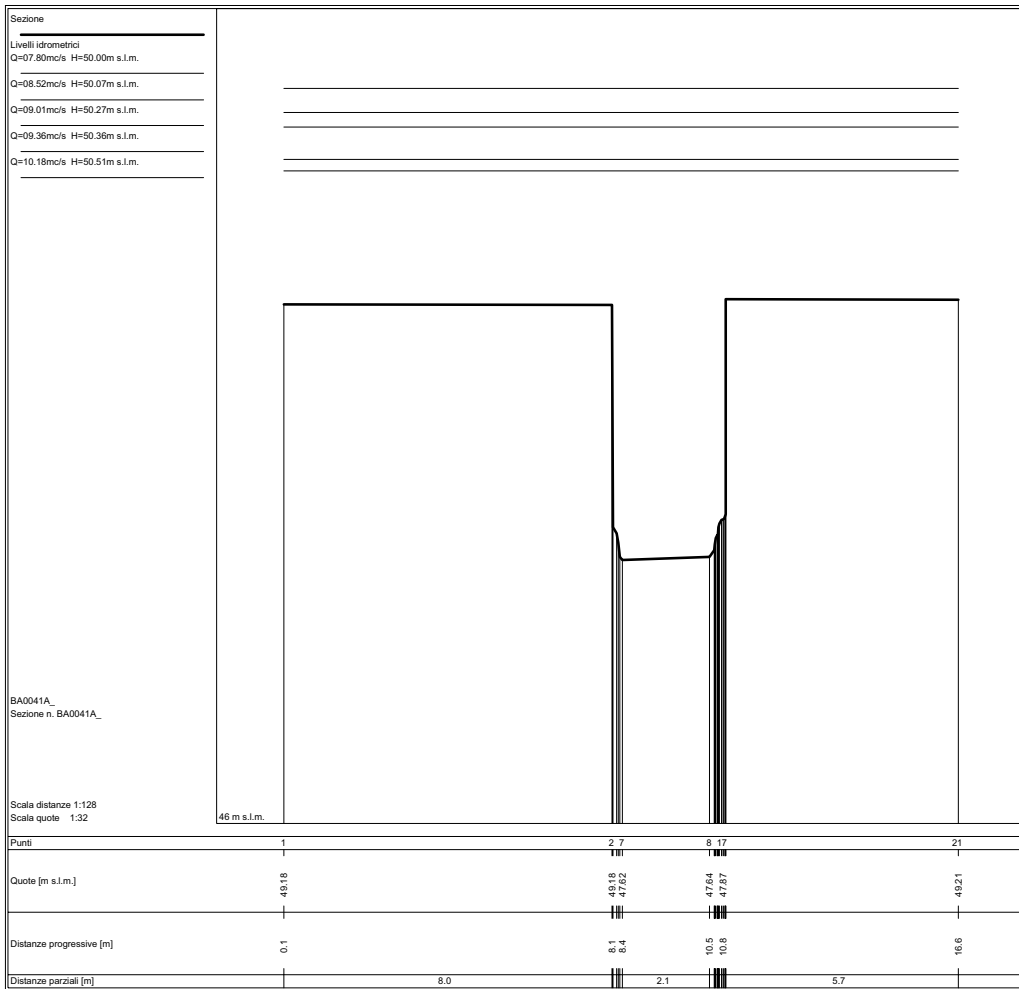


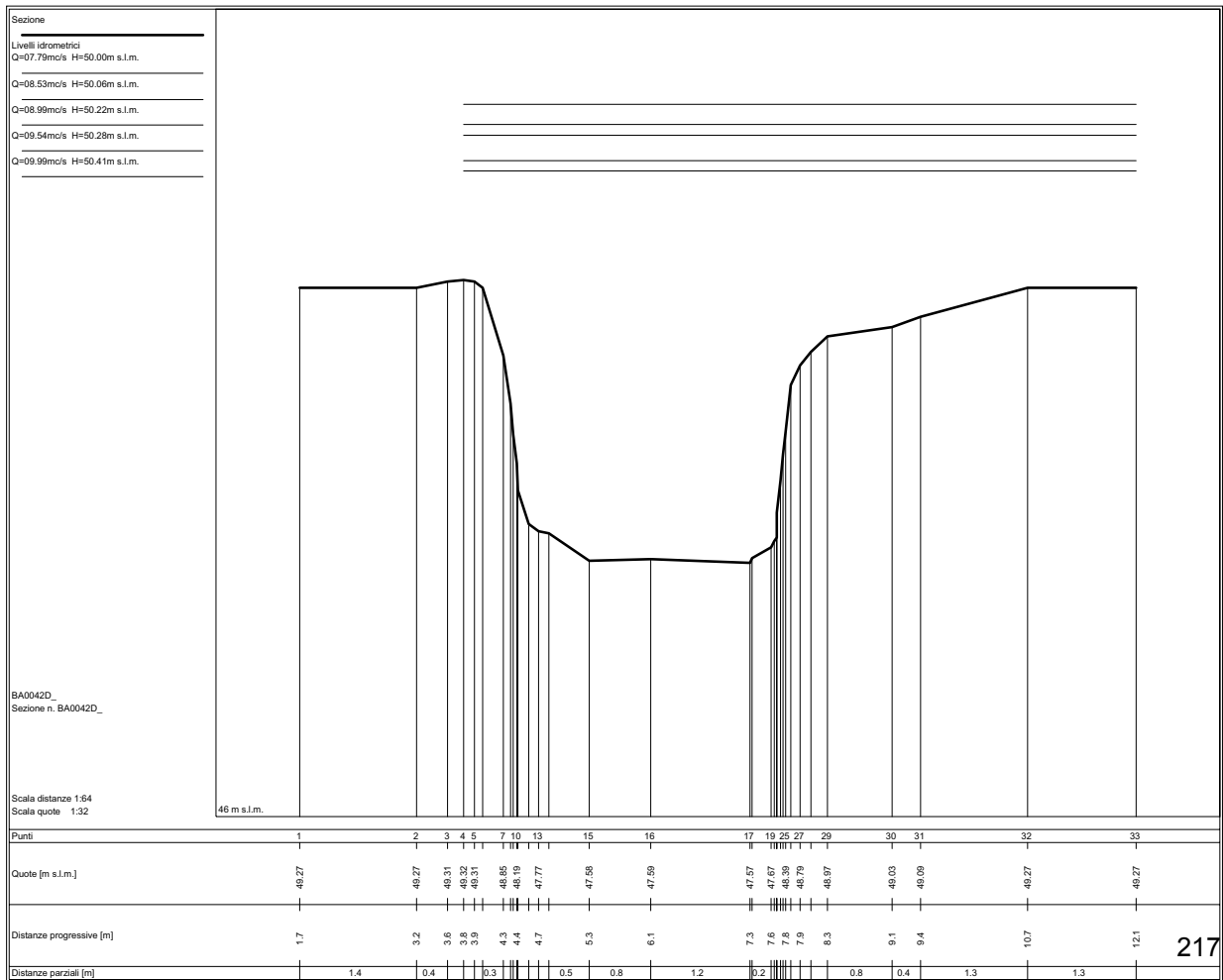
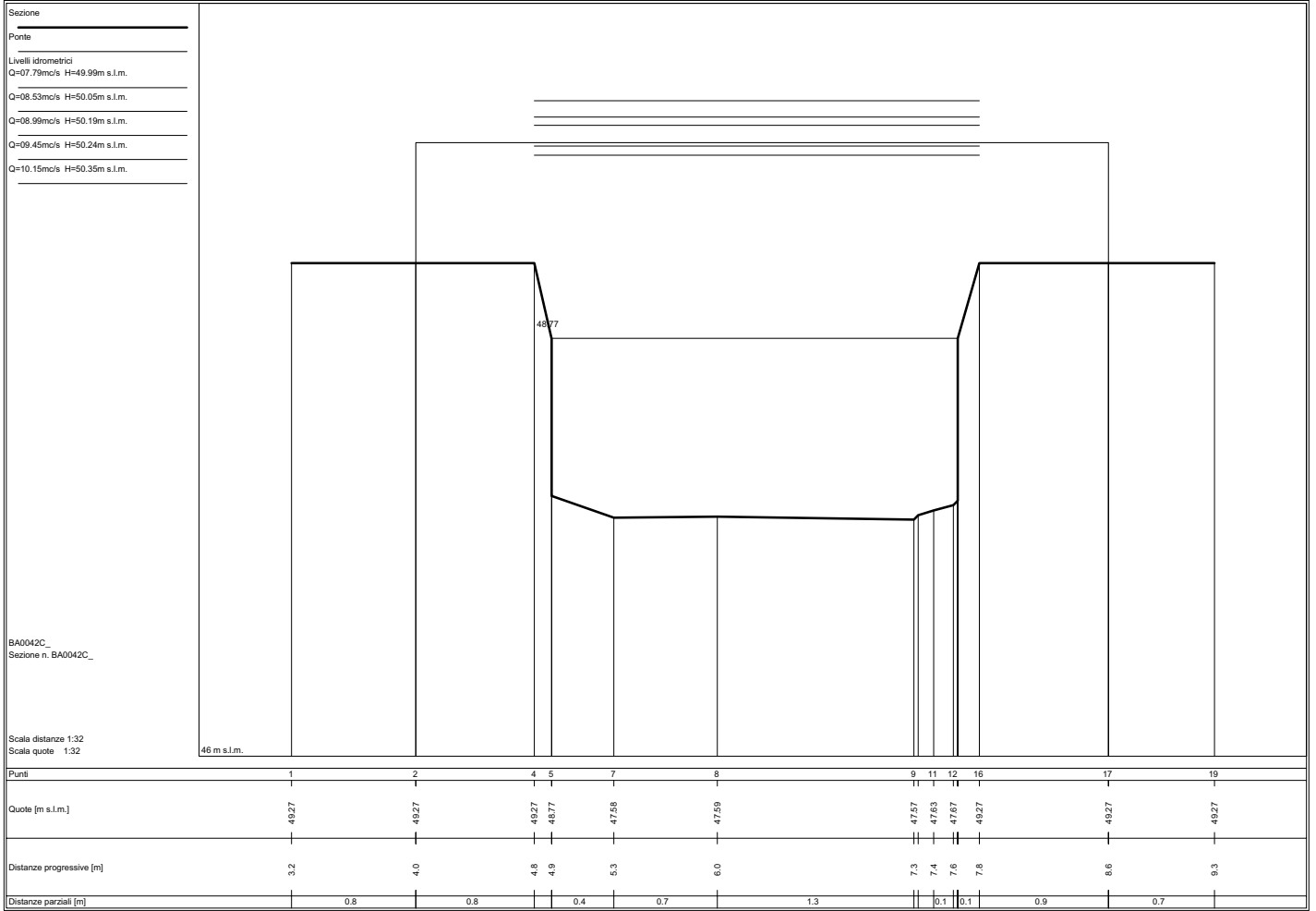


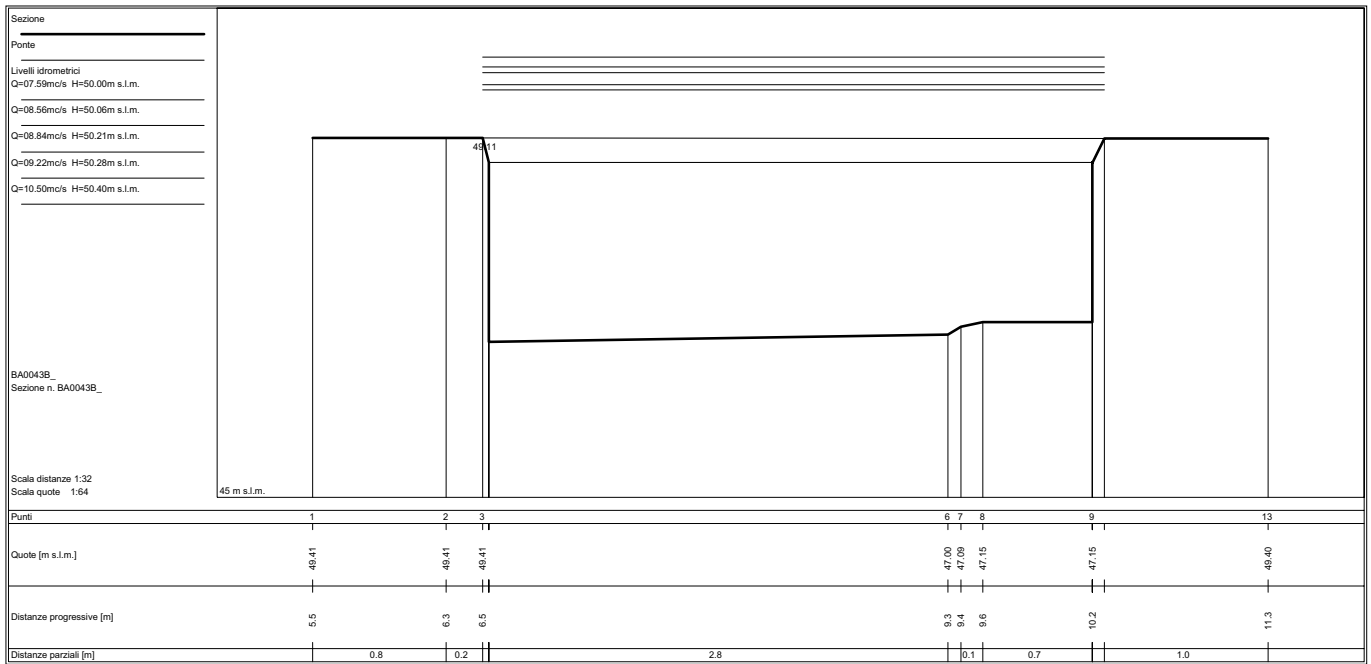
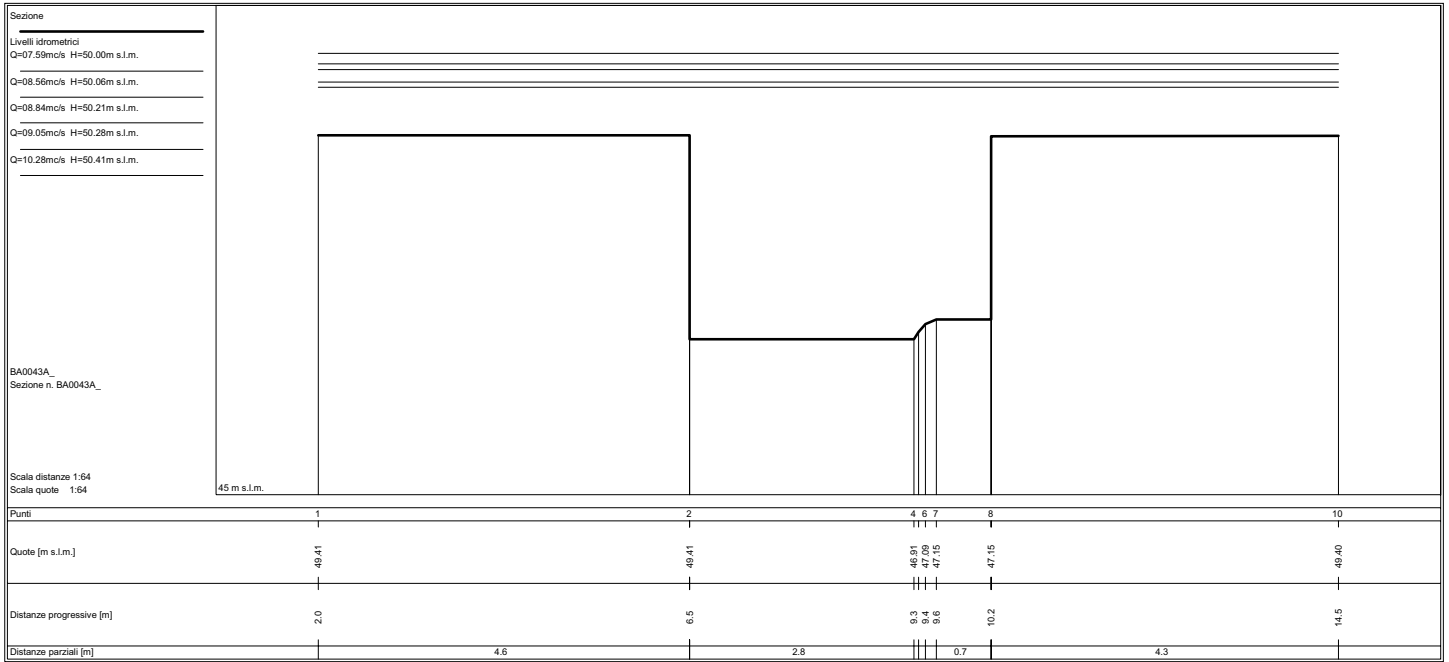


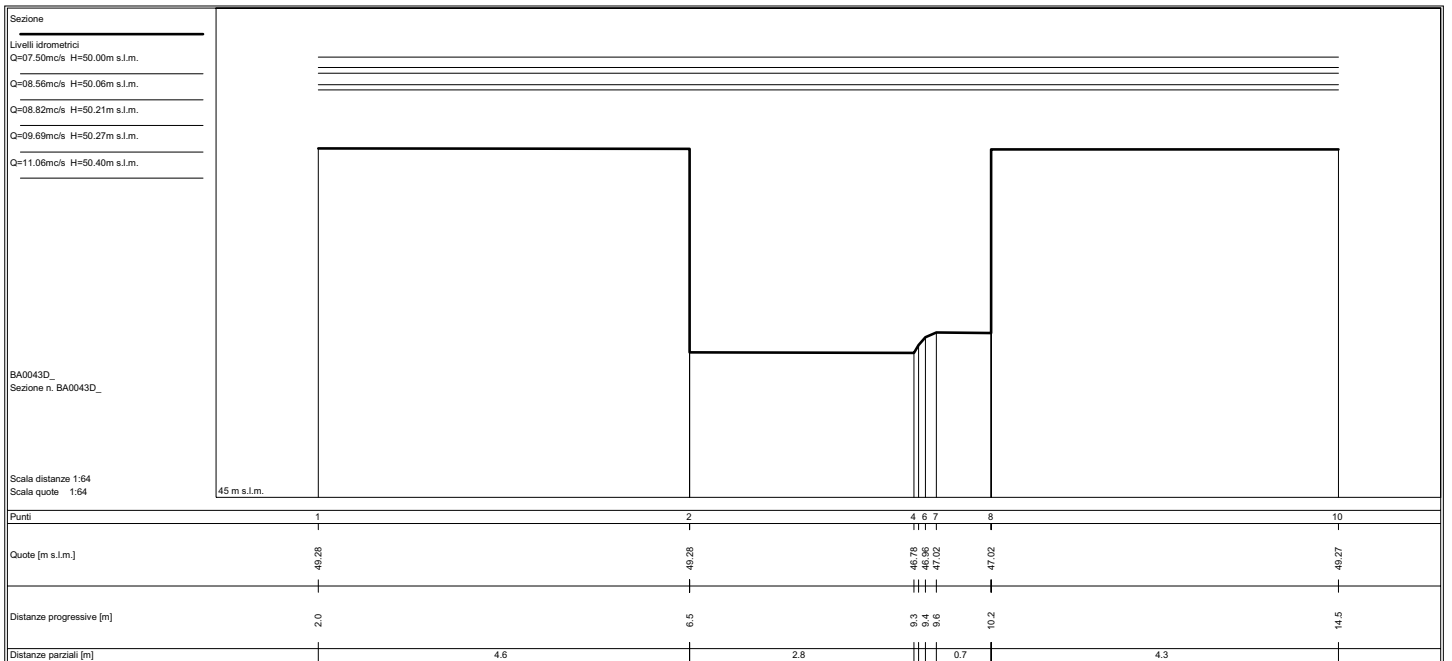
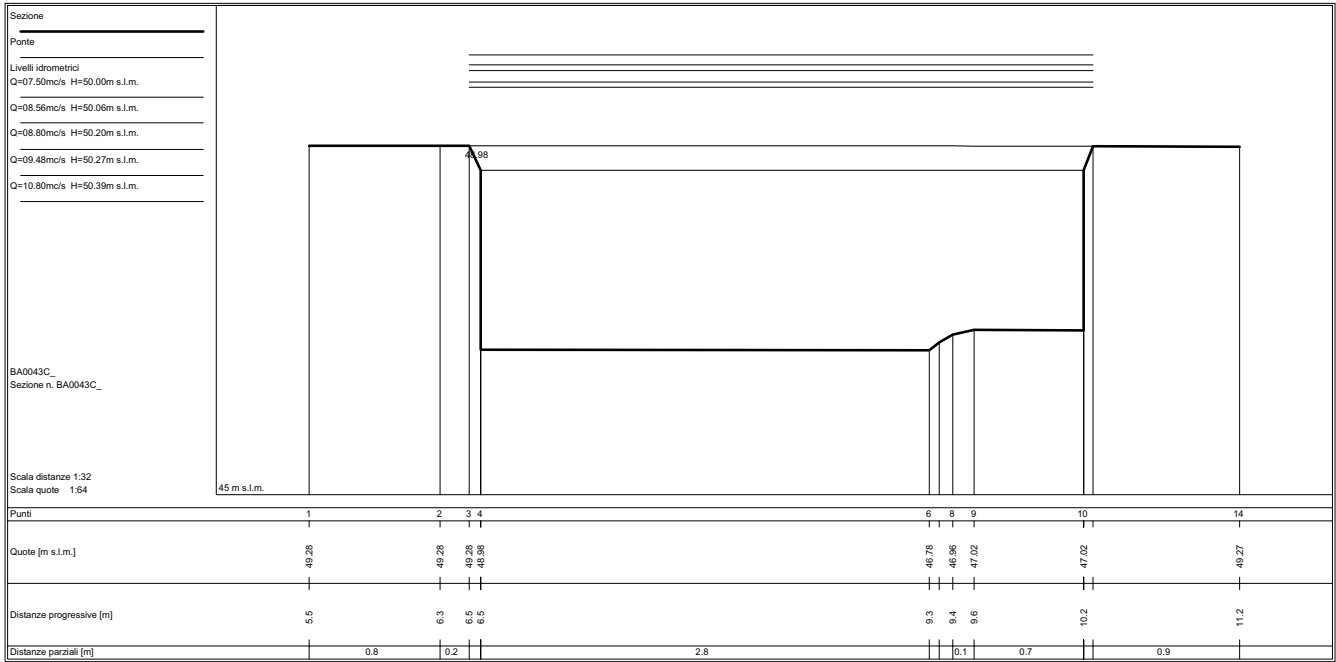


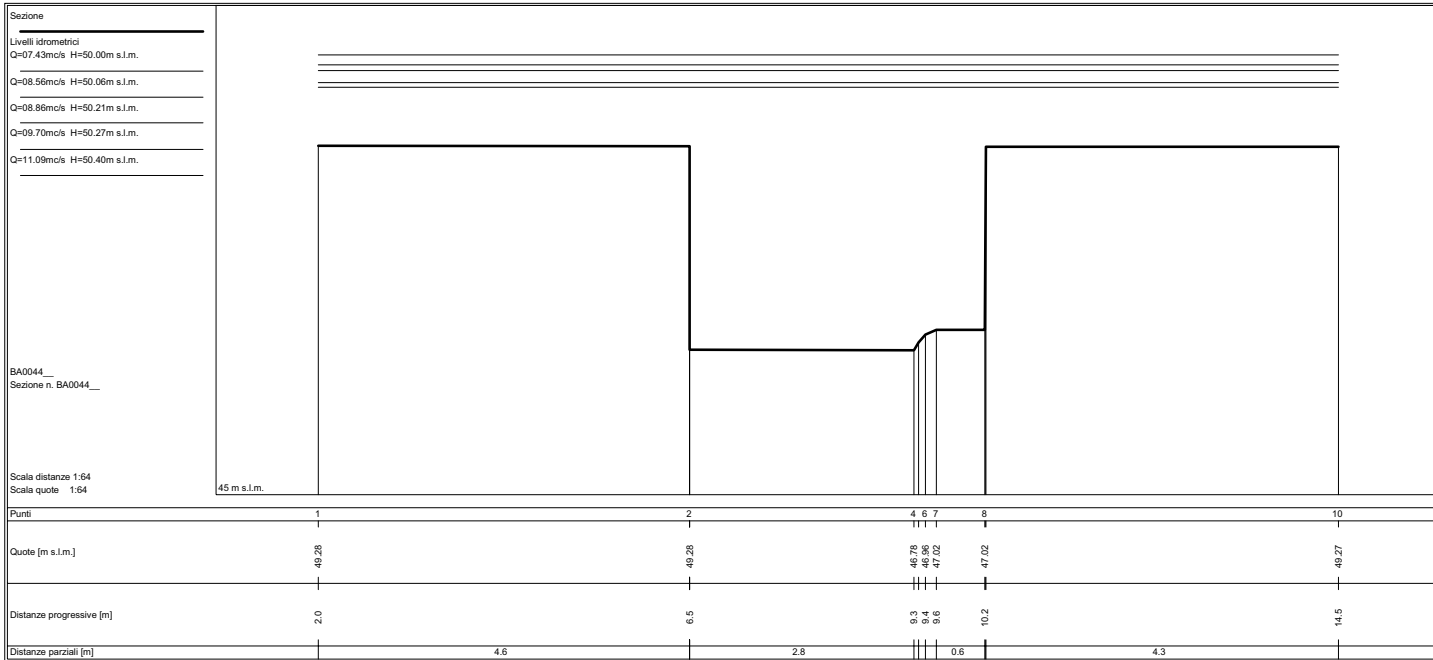




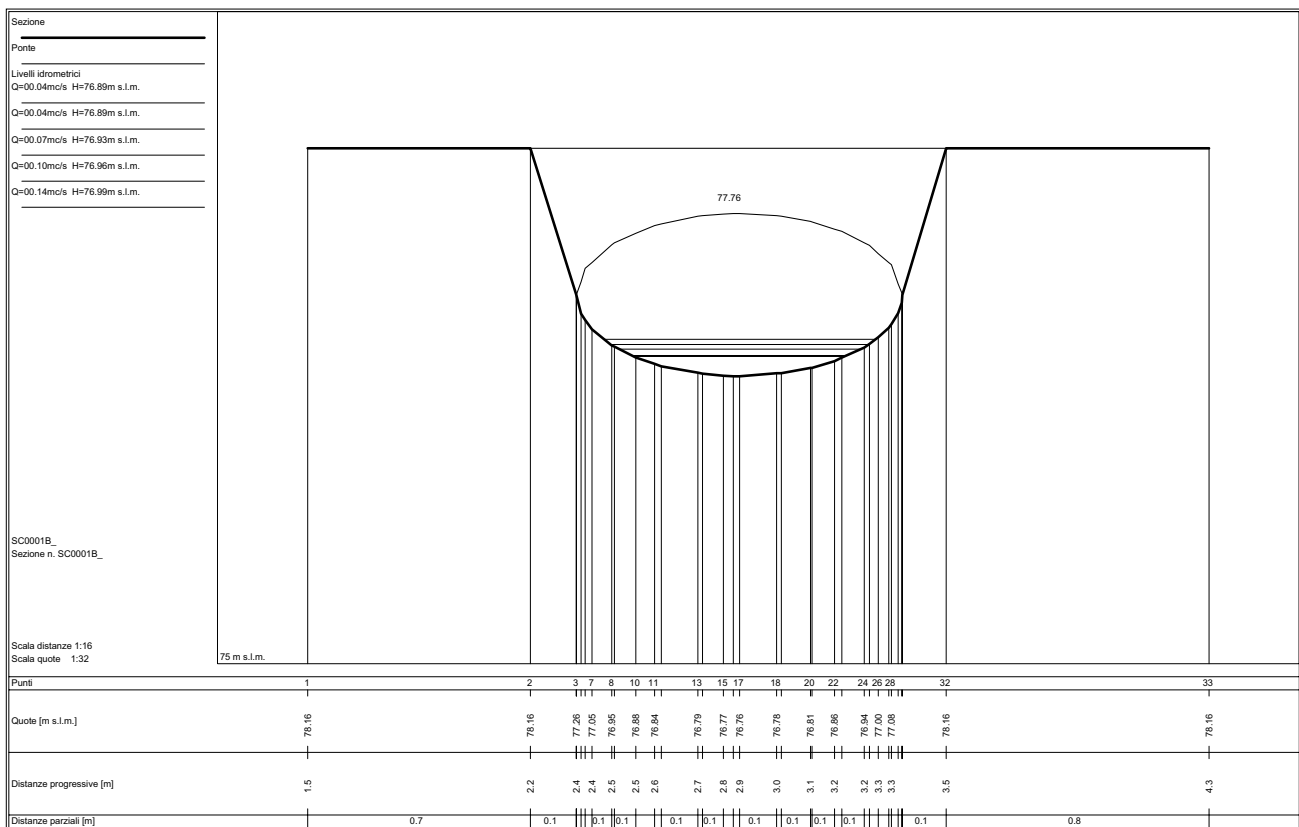
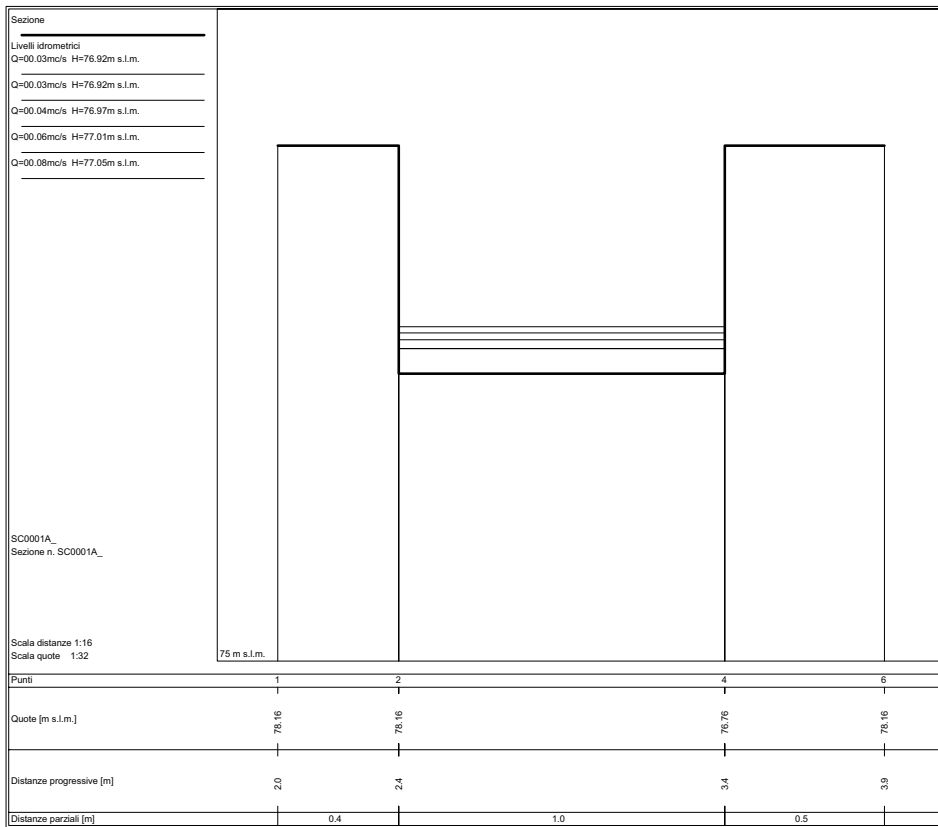




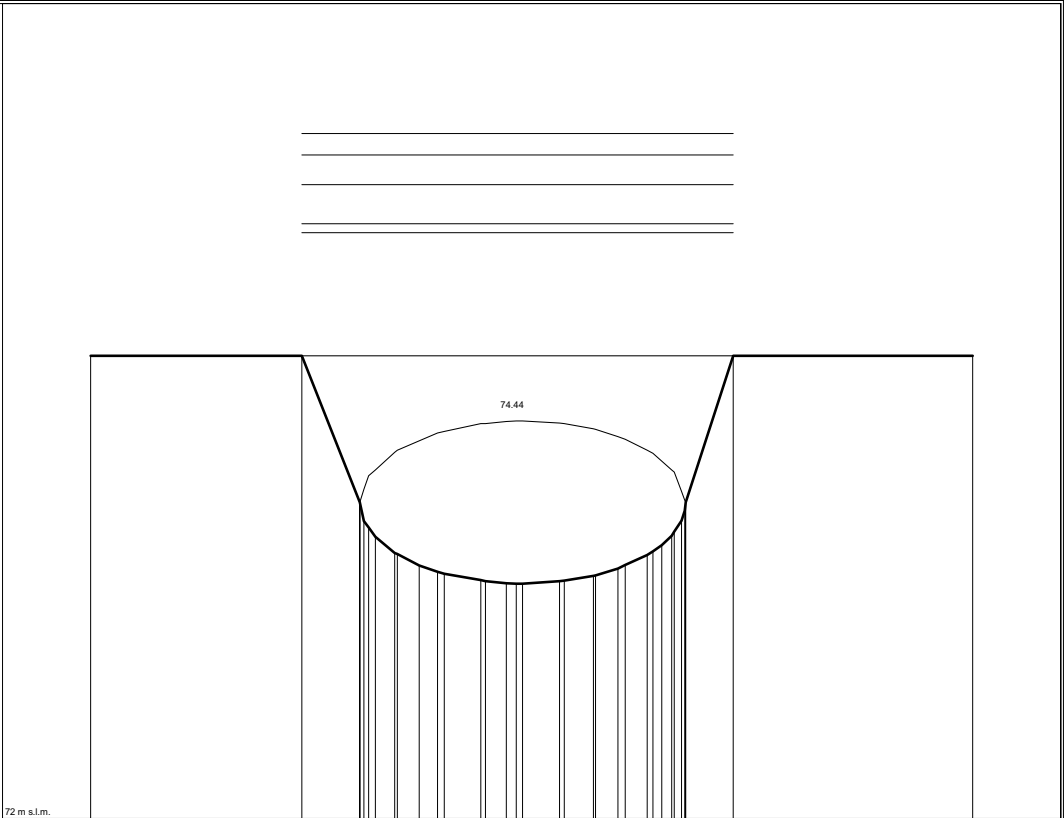




SCOLMATORE fra il FOSSO DEI MULINI e il FOSSO DELLA BADIA
Sezioni e Livelli Idrometrici per i vari Tempi di Ritorno



Sezione
 Ponte
 Livelli idrometrici
 Q=00.22mc/s H=75.59m s.l.m.
 Q=00.23mc/s H=75.65m s.l.m.
 Q=00.21mc/s H=75.89m s.l.m.
 Q=00.29mc/s H=76.07m s.l.m.
 Q=00.27mc/s H=76.20m s.l.m.

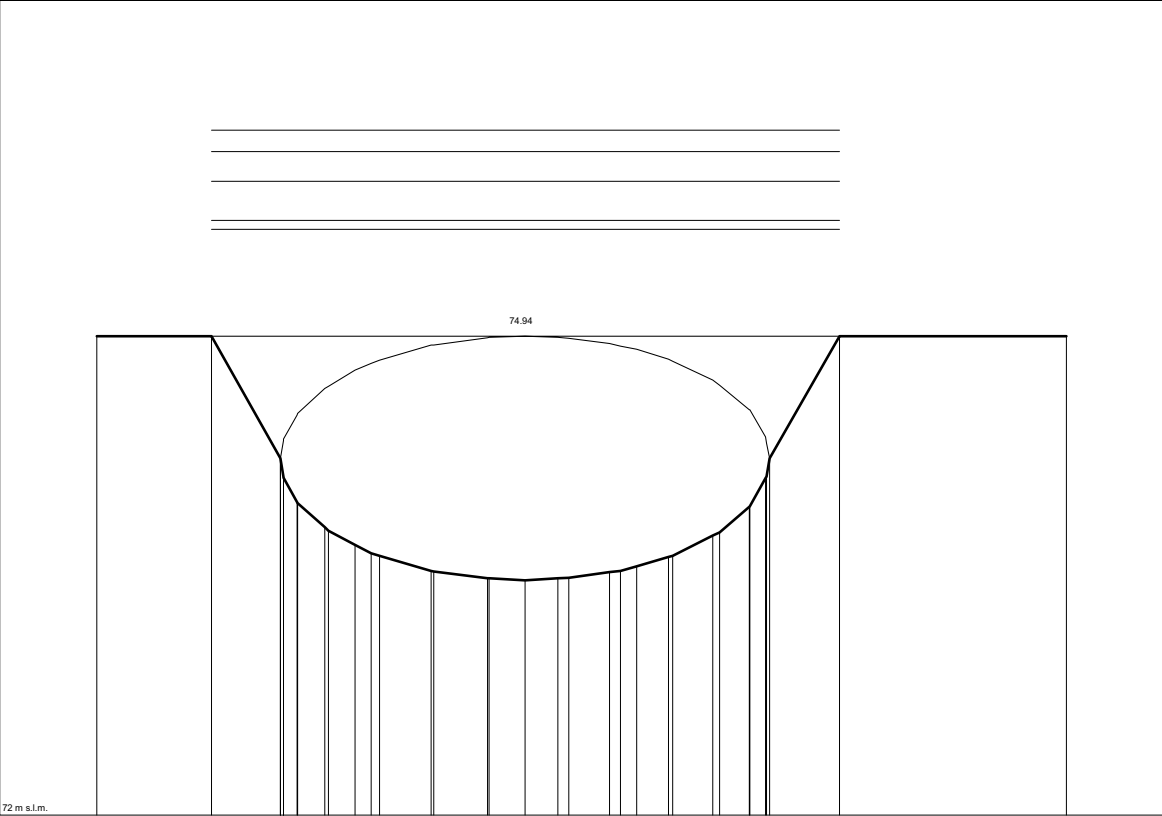


SC0002C
 Sezione n. SC0002C_

Scala distanze 1:16
 Scala quote 1:32

Punti	1	2	3	7	8	10	11	13	15	17	18	20	22	24	26	29	32	33
Quote [m s.l.m.]	74.84	74.84	73.94	73.73	73.63	73.55	73.52	73.46	73.44	73.44	73.46	73.49	73.53	73.62	73.68	73.83	74.84	74.84
Distanze progressive [m]	2.5	3.2	3.4	3.4	3.5	3.5	3.6	3.7	3.8	3.9	4.0	4.1	4.2	4.2	4.3	4.4	4.5	5.2
Distanze parziali [m]		0.6	0.2	0.1	0.1	0.1	0.1	0.1	0.1	0.1	0.1	0.1	0.1	0.1	0.1	0.1	0.1	0.7

Sezione
 Ponte
 Livelli idrometrici
 Q=00.22mc/s H=75.59m s.l.m.
 Q=00.23mc/s H=75.65m s.l.m.
 Q=00.21mc/s H=75.89m s.l.m.
 Q=00.29mc/s H=76.07m s.l.m.
 Q=00.28mc/s H=76.20m s.l.m.



SC0002D
 Sezione n. SC0002D_

Scala distanze 1:16
 Scala quote 1:32

Punti	1	2	3	7	9	11	12	14	16	18	19	21	23	24	26	28	30	33	34
Quote [m s.l.m.]	74.94	74.94	74.19	73.92	73.77	73.66	73.61	73.50	73.45	73.44	73.45	73.49	73.53	73.58	73.71	73.89	74.07	74.94	74.94
Distanze progressive [m]	2.5	2.9	3.1	3.1	3.2	3.3	3.4	3.5	3.7	3.8	3.9	4.1	4.2	4.3	4.4	4.5	4.6	4.8	
Distanze parziali [m]		0.4	0.2	0.1	0.1	0.1	0.2	0.2	0.1	0.1	0.1	0.1	0.1	0.1	0.1	0.1	0.1	0.2	0.7