

PROVINCIA DI PISTOIA  
COMUNE DI MONTALE



PROGETTO:

DEFINIZIONE E VERIFICA IDRAULICA  
DEGLI INTERVENTI DI MESSA IN SICUREZZA CONNESSI  
ALLE PREVISIONI DEL REGOLAMENTO URBANISTICO  
DEL COMUNE DI MONTALE

OGGETTO:

Sezioni fluviali sovrapposte

ALLEGATO: B	REV: 00	DATA: Maggio 2008	SCALA: -	NUMERO COMMESSA: L490	NOME FILE: Allegato_B.pdf
----------------	------------	----------------------	-------------	--------------------------	------------------------------



Via Bonifacio Lupi, 1  
50129 - FIRENZE

PROGETTISTA:  
Dott. Ing. David Settesoldi

COLLABORATORE:  
Dott. Ing. Michele Catella

COMMITTENTE:  
COMUNE DI MONTALE

02			
01			
00	19/05/08	PRIMA EMISSIONE	
REV.	DATA	DESCRIZIONE MODIFICHE	

--	--	--	--

**PROVINCIA DI PISTOIA**

**Comune di Montale**

**DEFINIZIONE E VERIFICA IDRAULICA  
DEGLI INTERVENTI DI MESSA IN SICUREZZA CONNESSI  
ALLE PREVISIONI DEL REGOLAMENTO URBANISTICO  
DEL COMUNE DI MONTALE**

Allegato B  
Sezioni fluviali sovrapposte

PHYSIS s.r.l. – Ingegneria per l'Ambiente

Ing. David Settesoldi

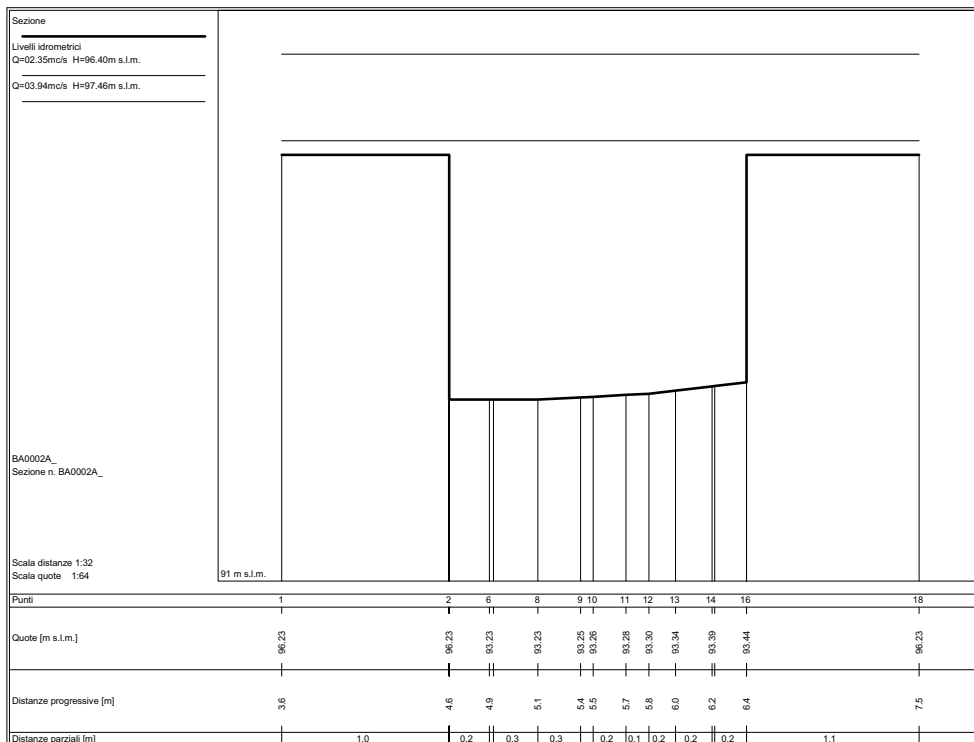
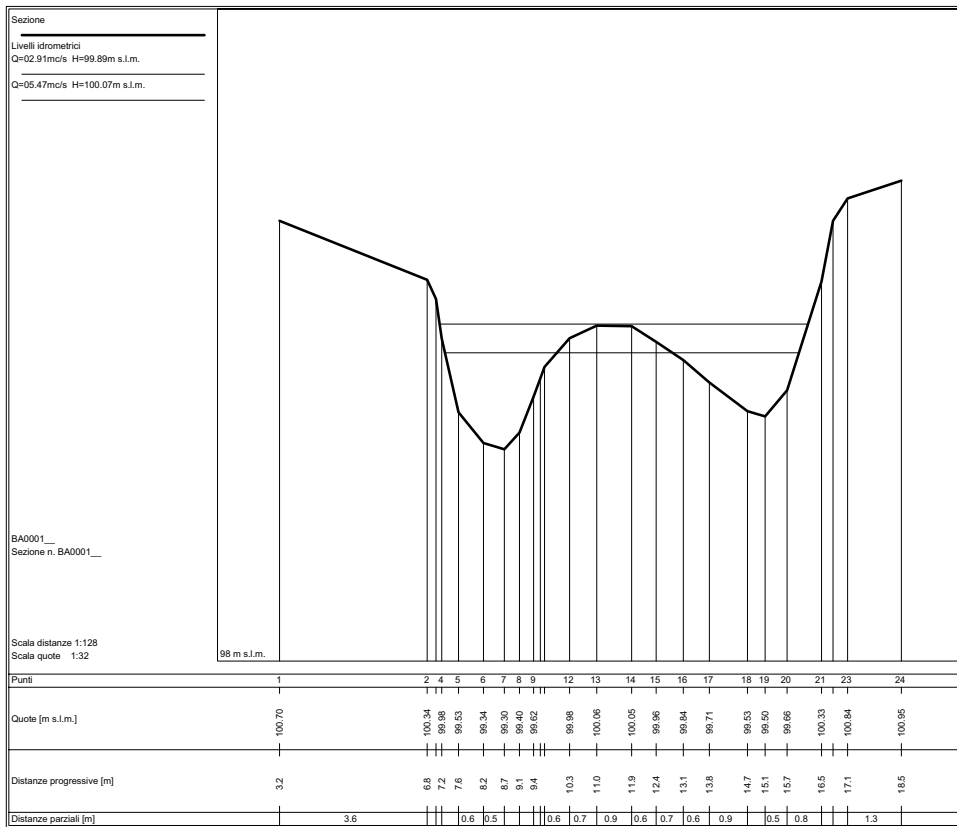
Firenze

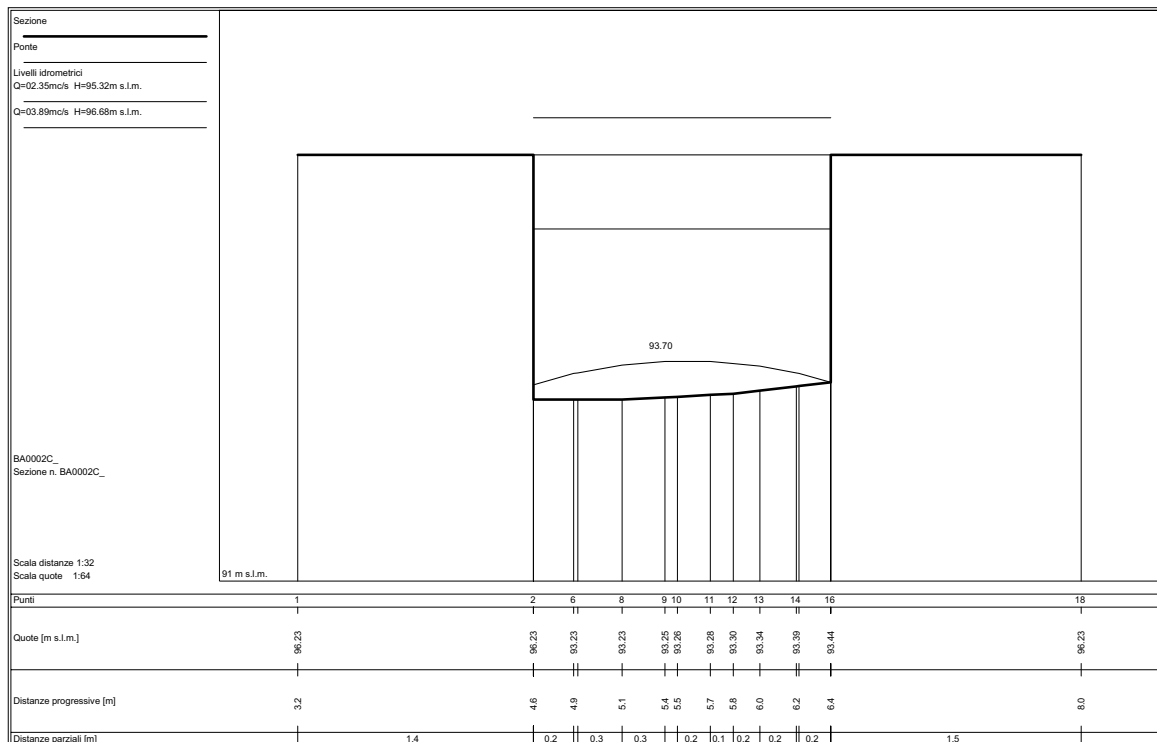
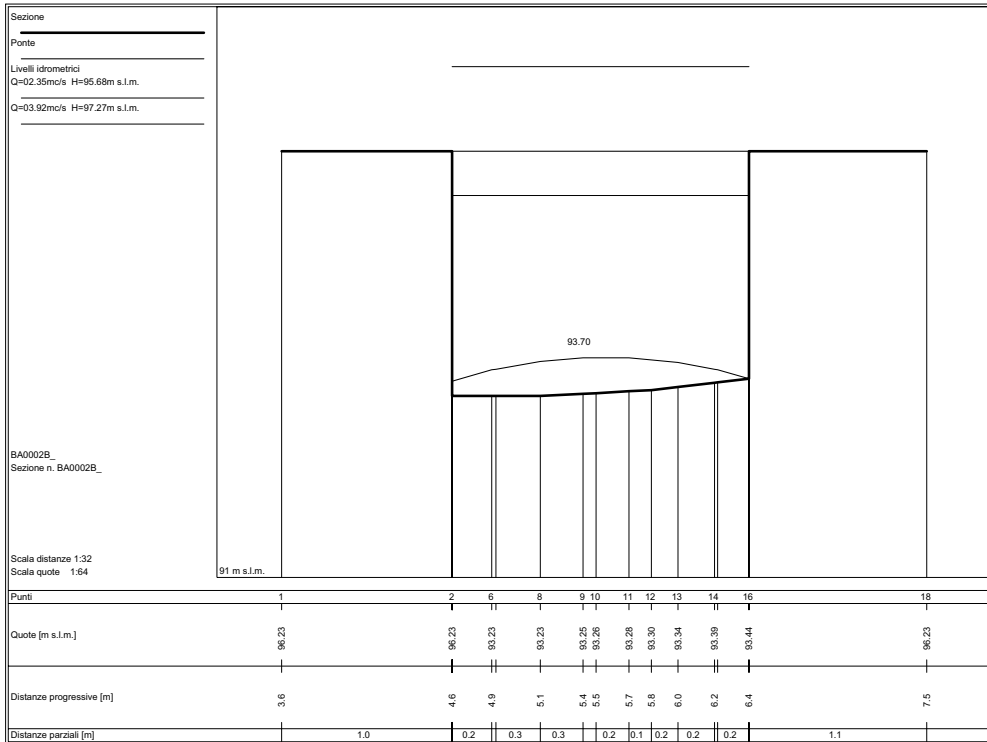
Maggio 2008

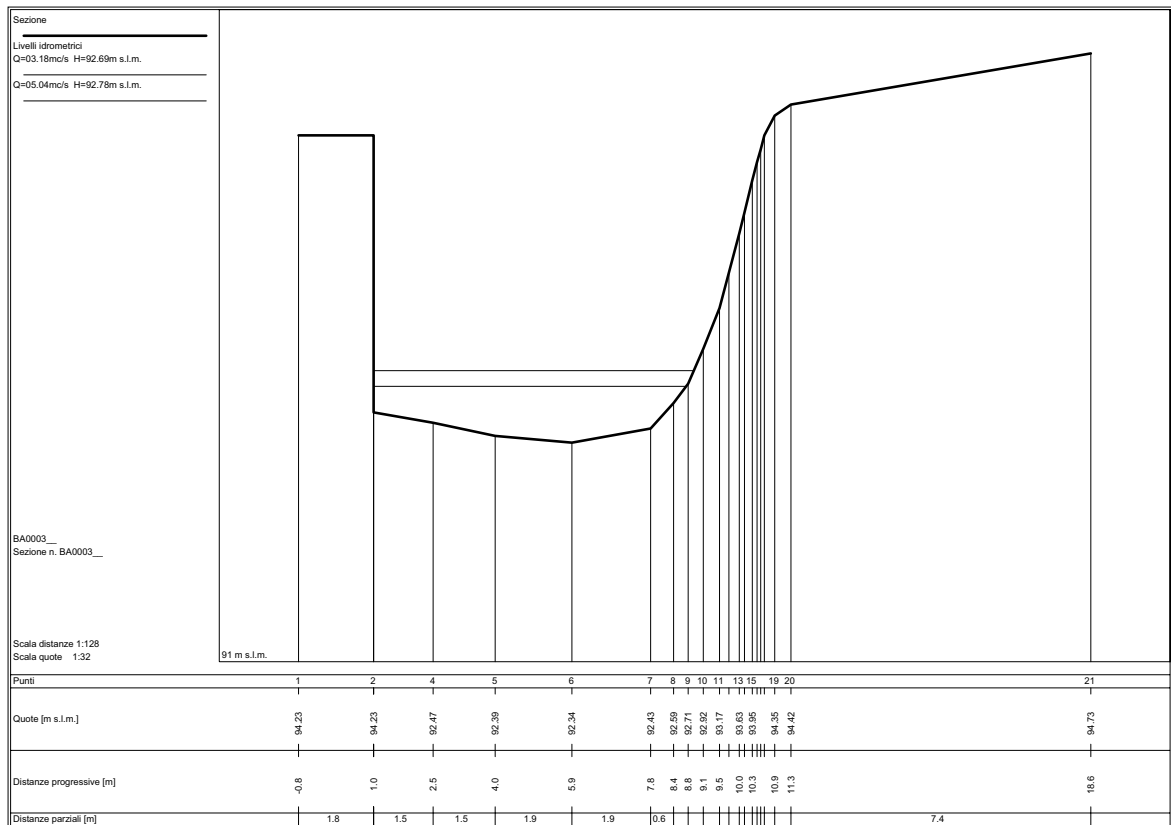
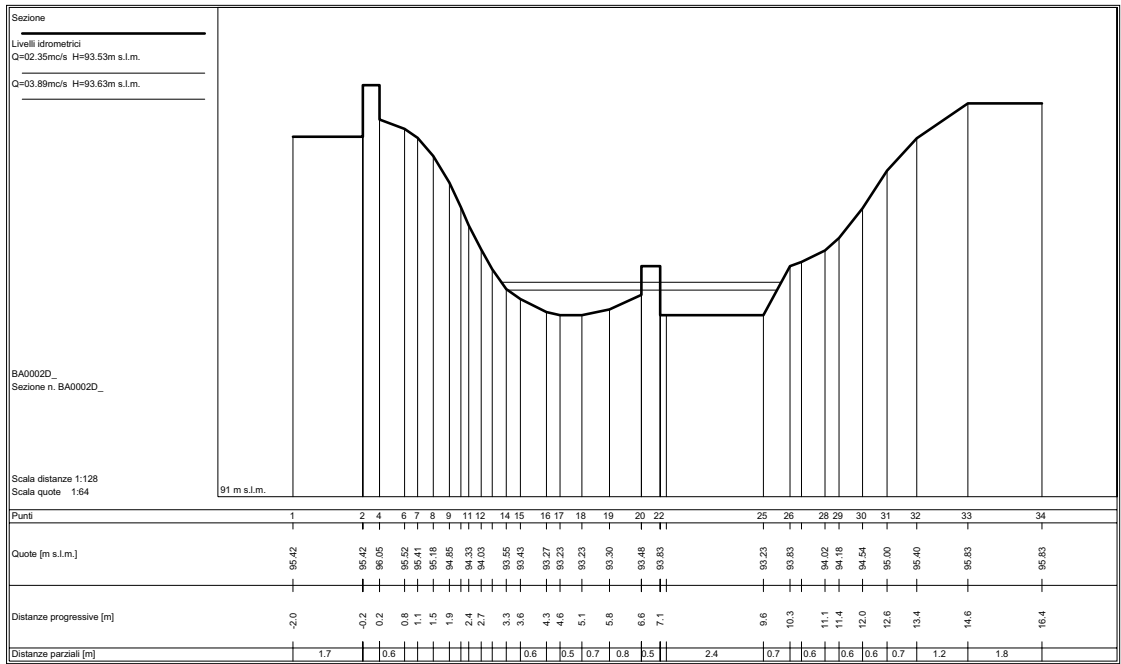
## INDICE

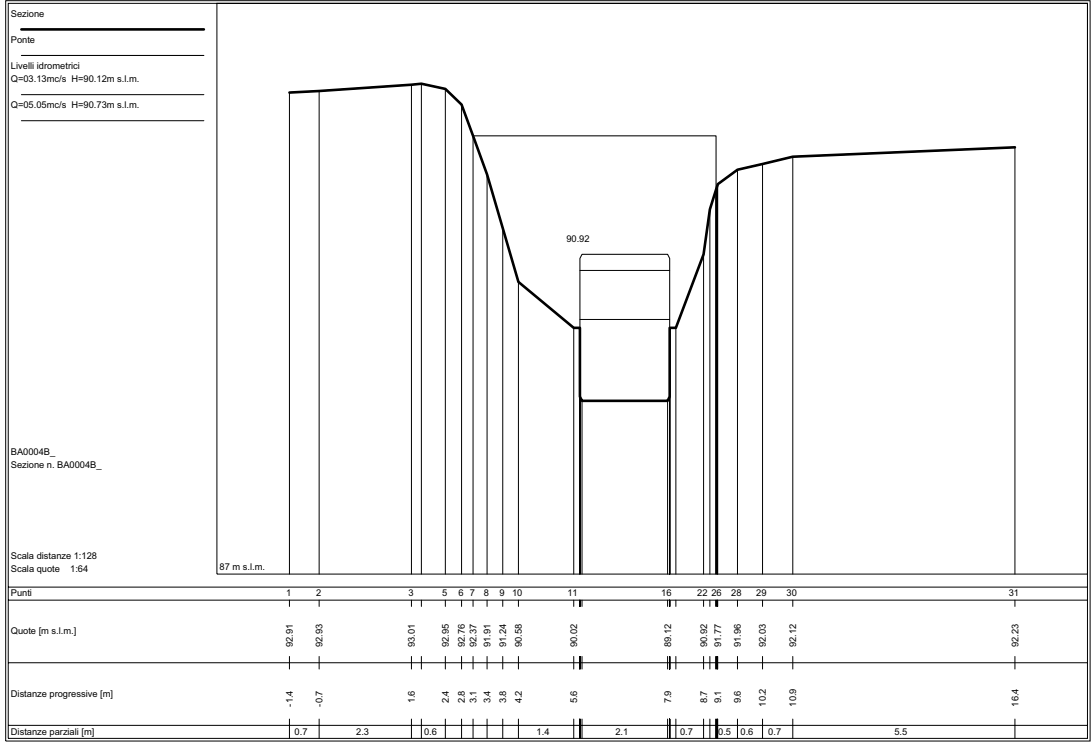
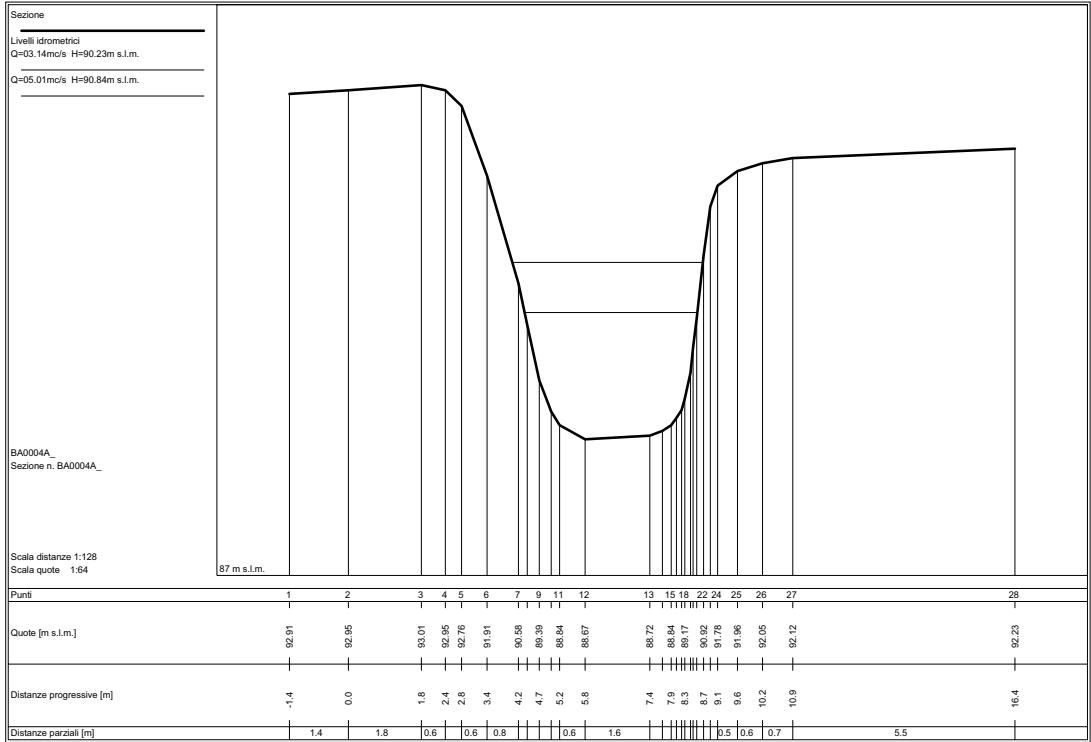
FOSSO DELLA BADIA TRONCO BADIA_01 .....	2
FOSSO DELLA BADIA TRONCO BADIA_02 .....	15
FOSSO DELLA BADIA TRONCO BADIA_PRO_02 .....	19
FOSSO DELLA BADIA TRONCO BADIA_PRO_03 .....	46
TORRENTE BURE TRONCO BURE_02 .....	70
TORRENTE BURE TRONCO BURE_PRO_04 .....	82
FOSSO DEI MOLINI TRONCO MOLINI_11.....	93
FOSSO DEI MOLINI TRONCO MOLINI_12.....	100
FOSSO DEI MOLINI TRONCO MOLINI_21.....	111
FOSSO DEI MOLINI TRONCO MOLINI_DV_04.....	123
FOSSO DEI MOLINI TRONCO MOLINI_DV_05.....	135
FOSSO DEI MOLINI TRONCO MOLINI_DV_PRO_01 .....	141
FOSSO DEI MOLINI TRONCO MOLINI_DV_PRO_02.....	144
FOSSO DEI MOLINI TRONCO MOLINI_PRO_22.....	149
FOSSO DEI MOLINI TRONCO MOLINI_SC.....	157

**FOSSO DELLA BADIA  
TRONCO Badia\_01**


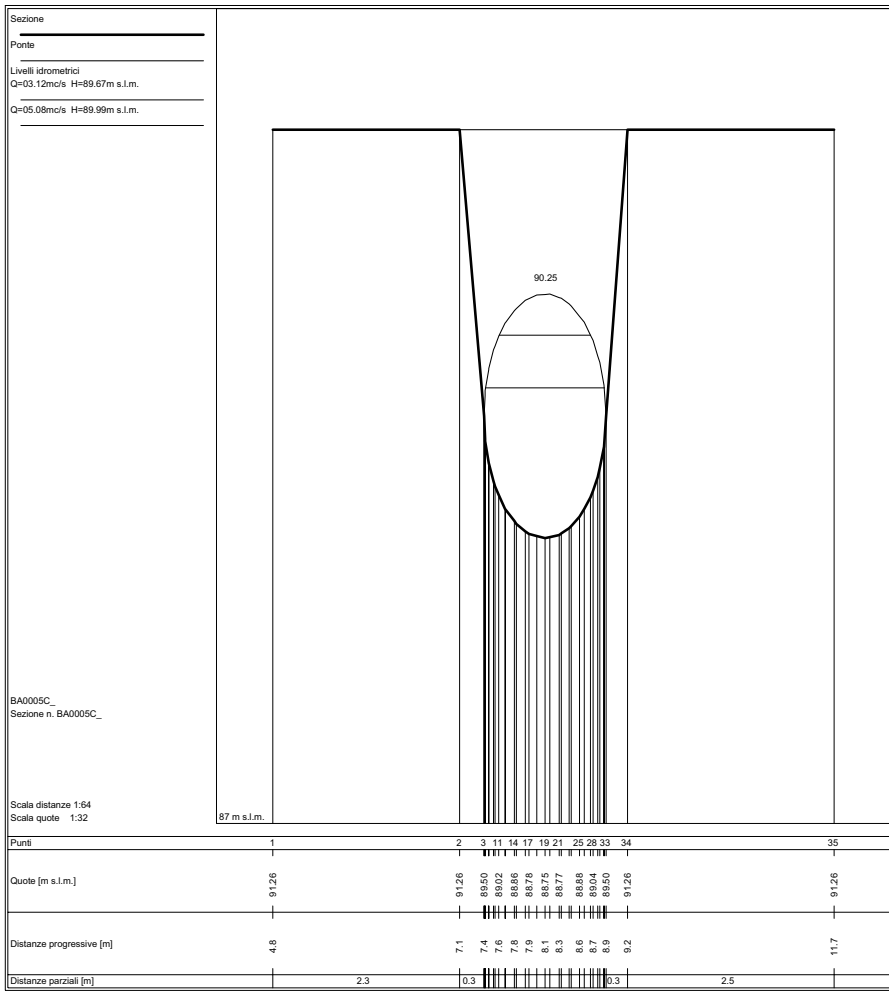


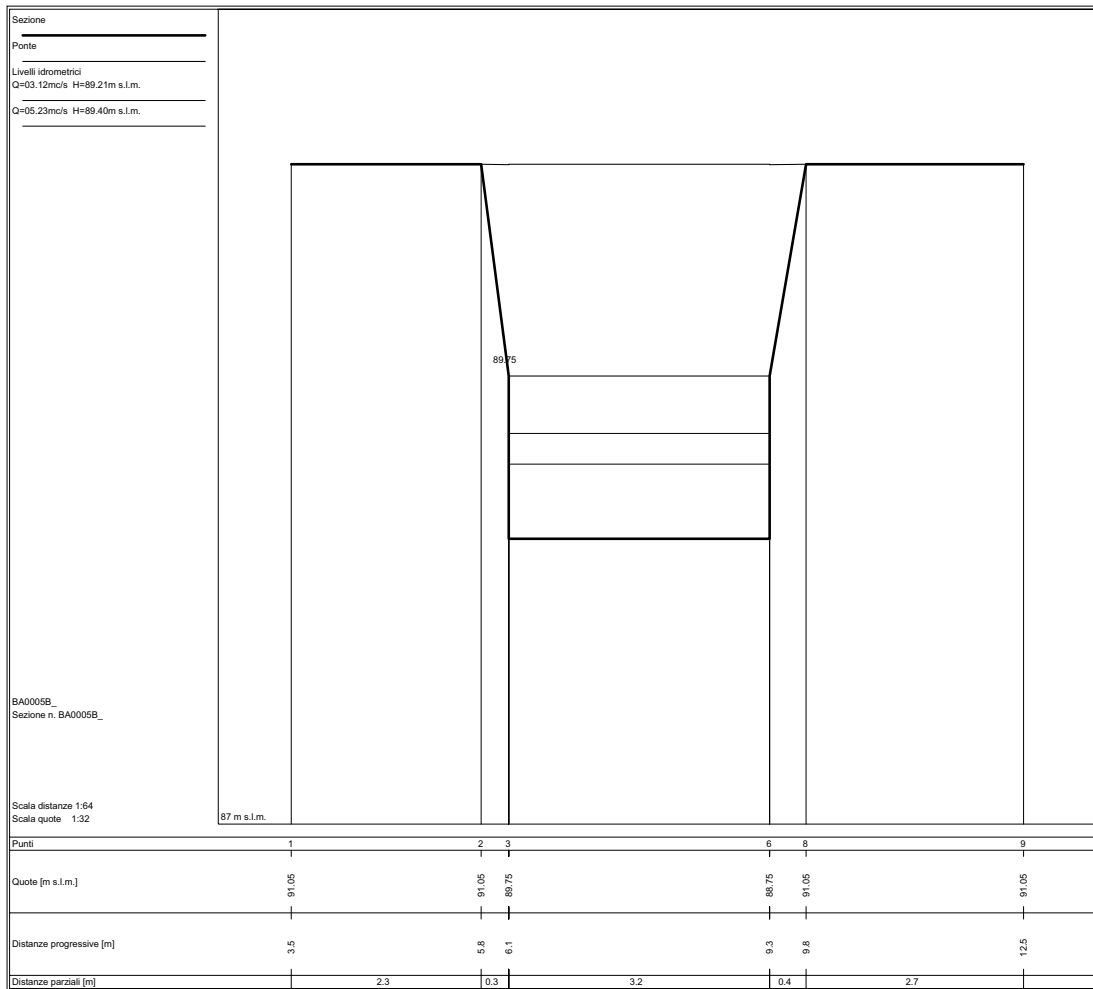
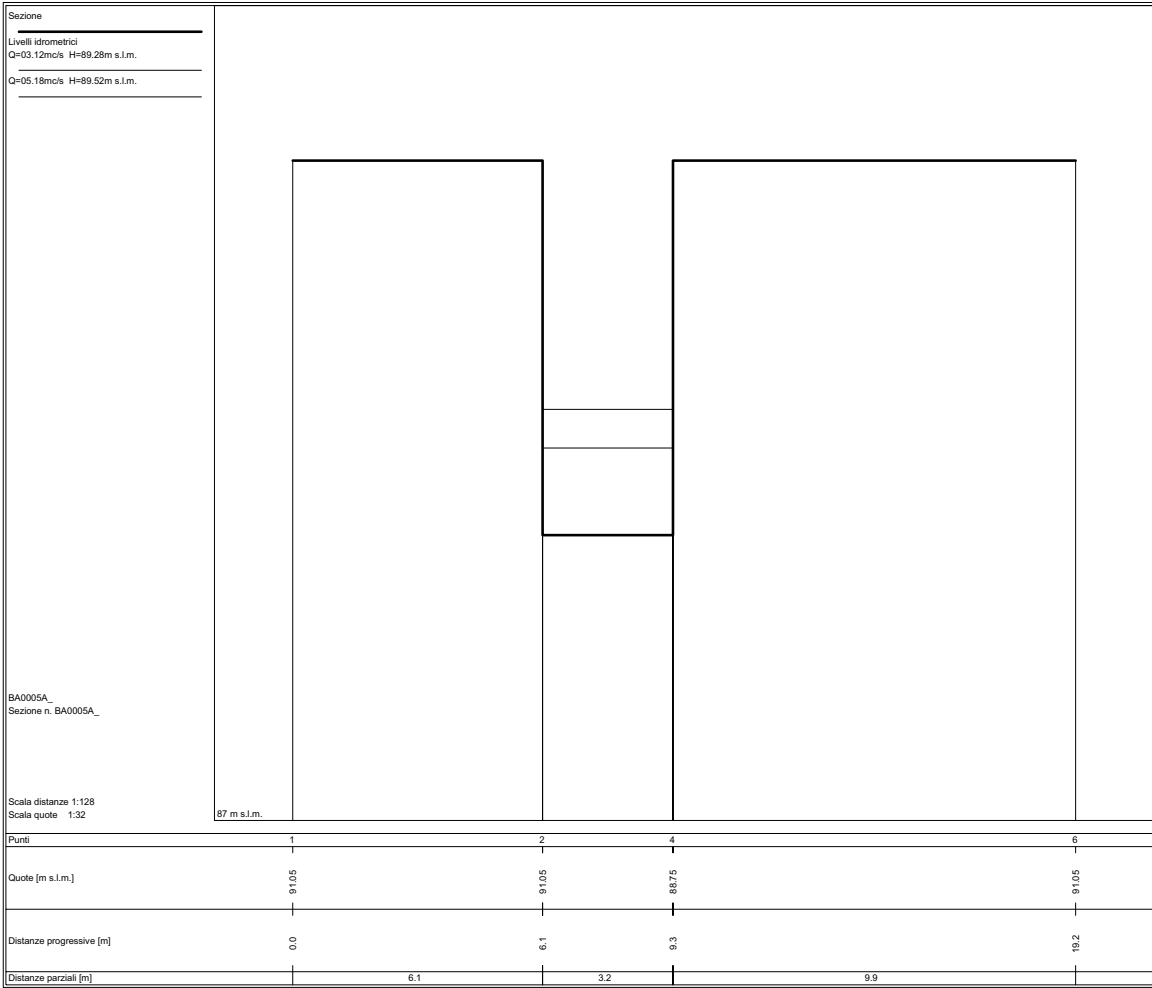


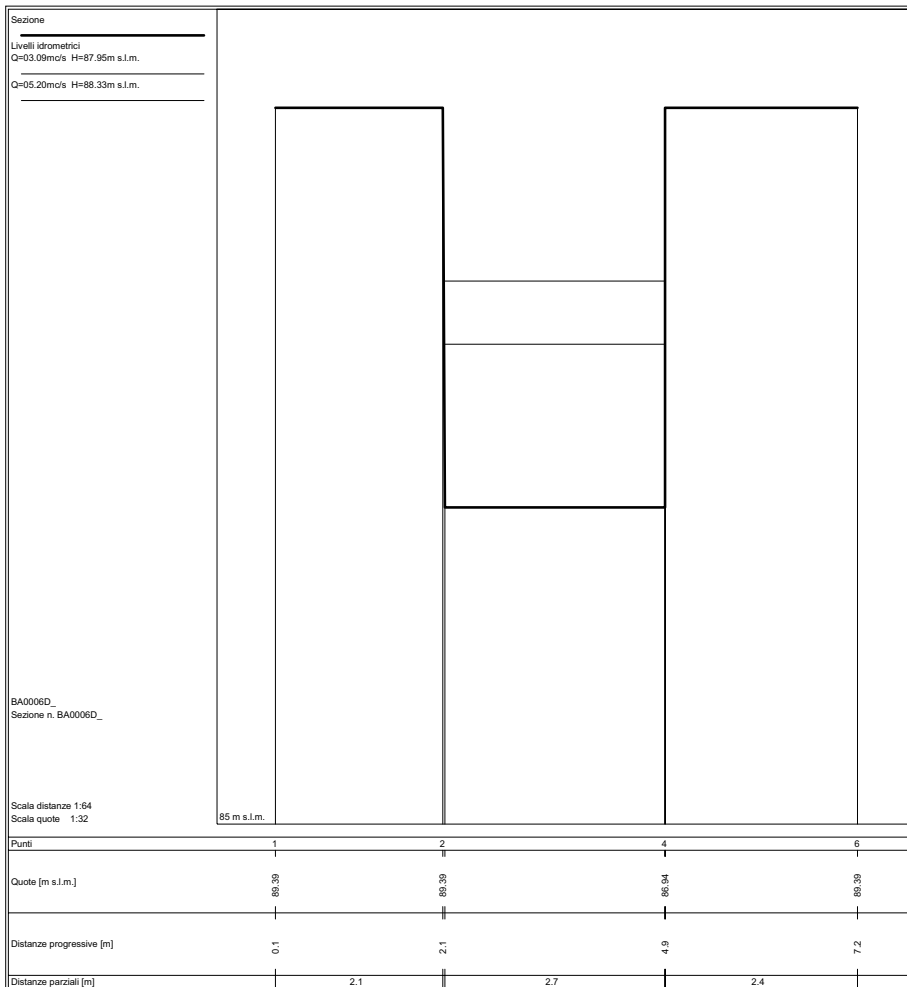
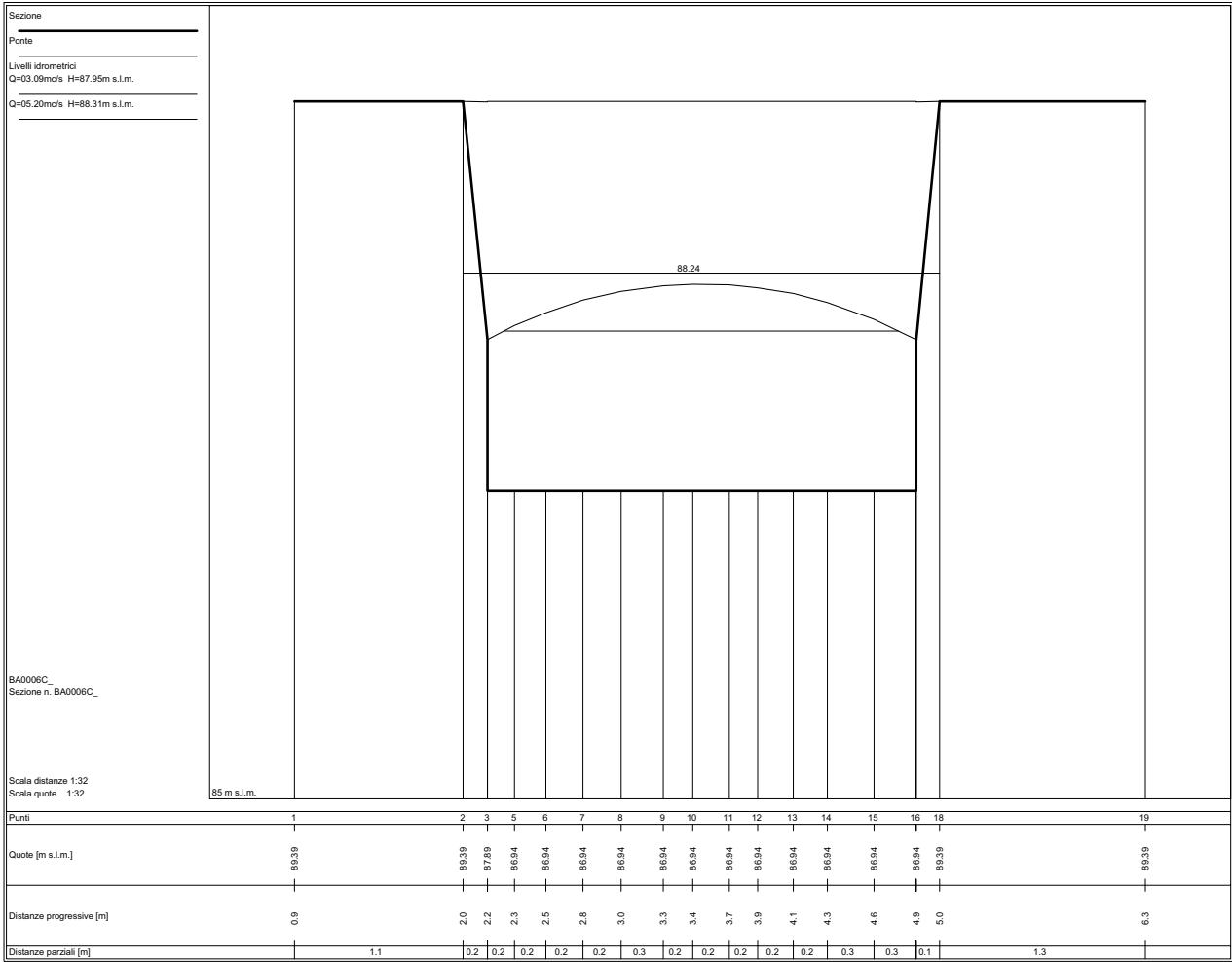


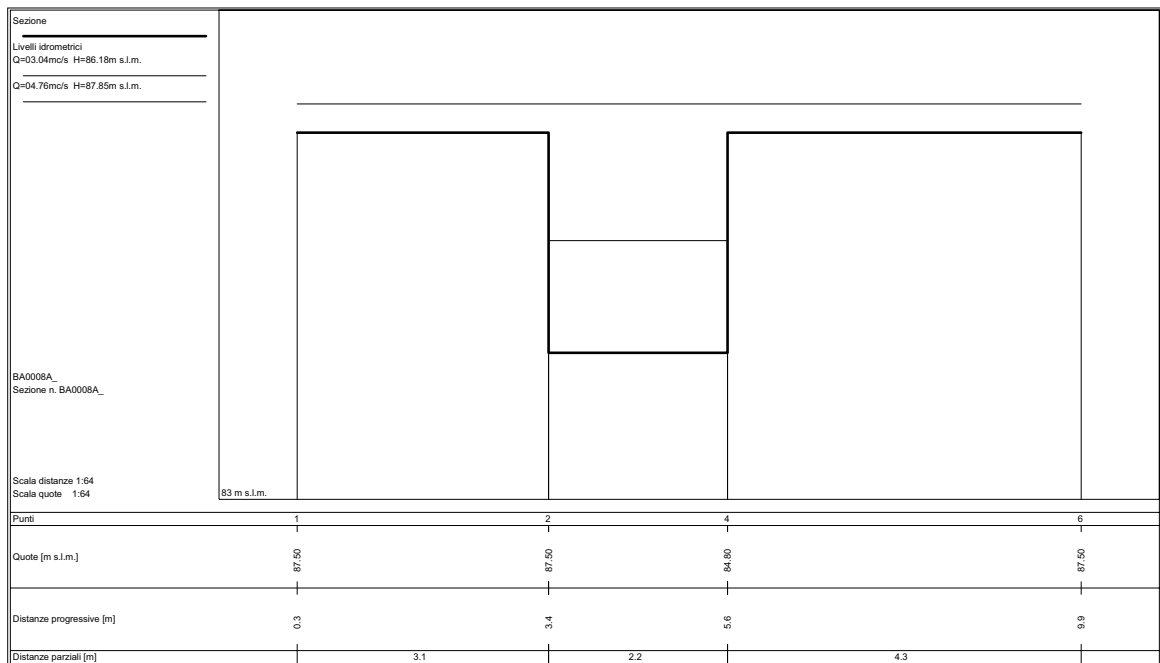
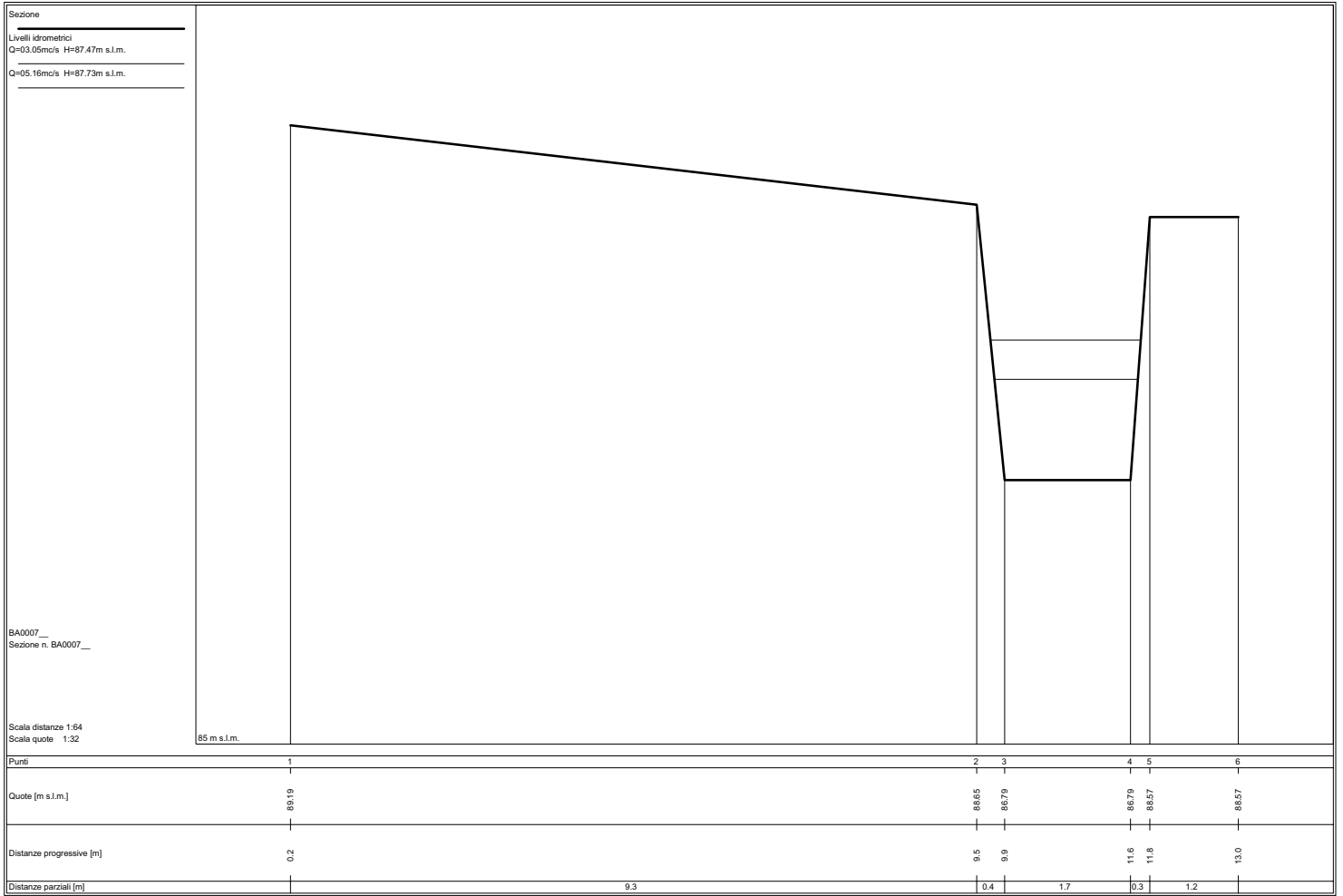


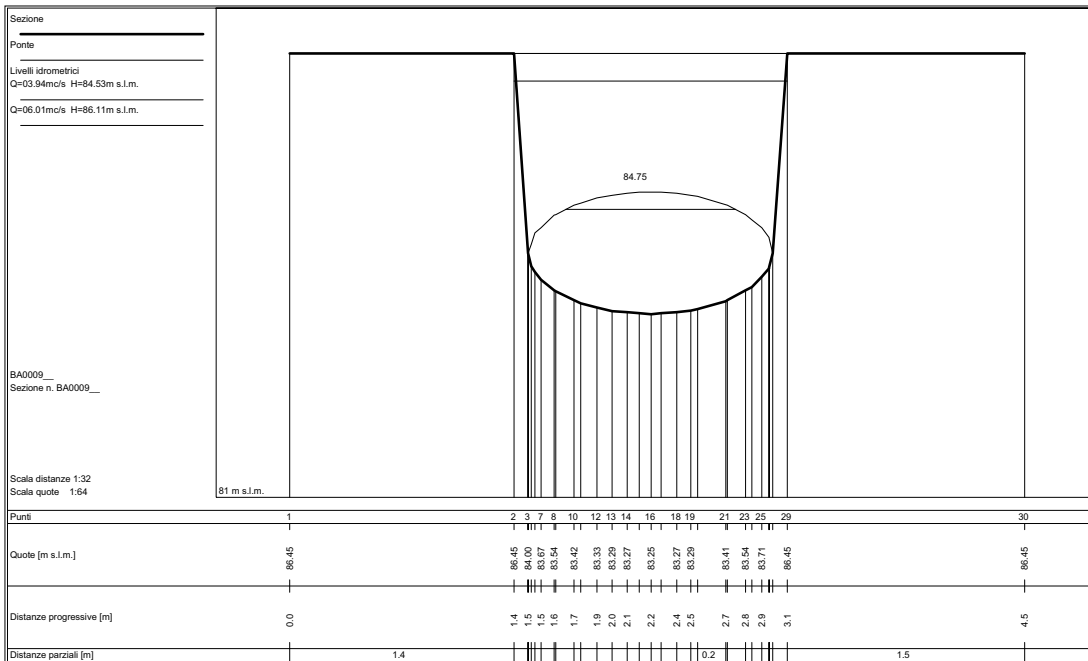
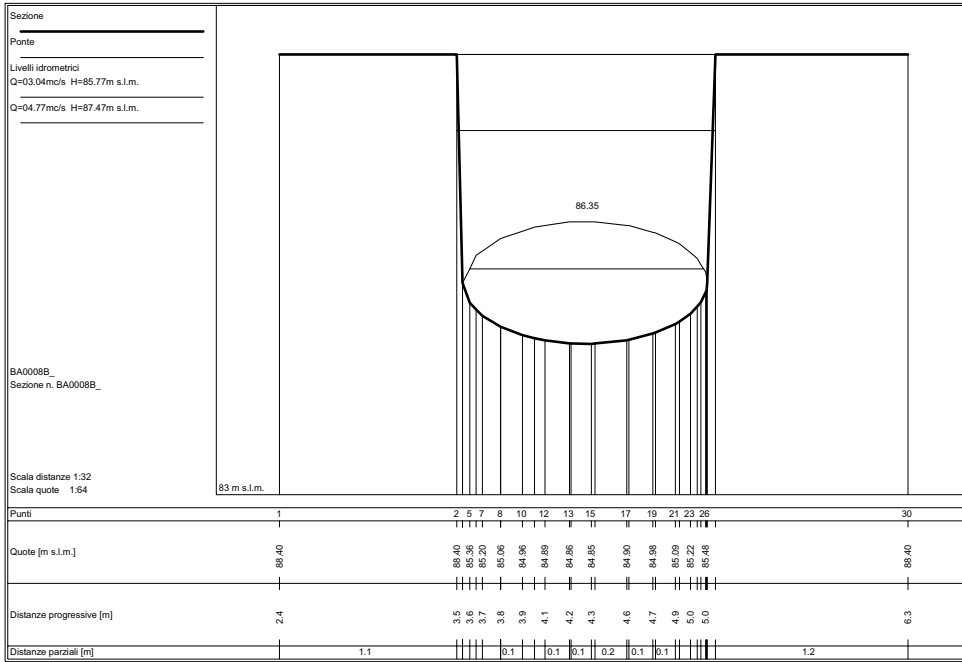


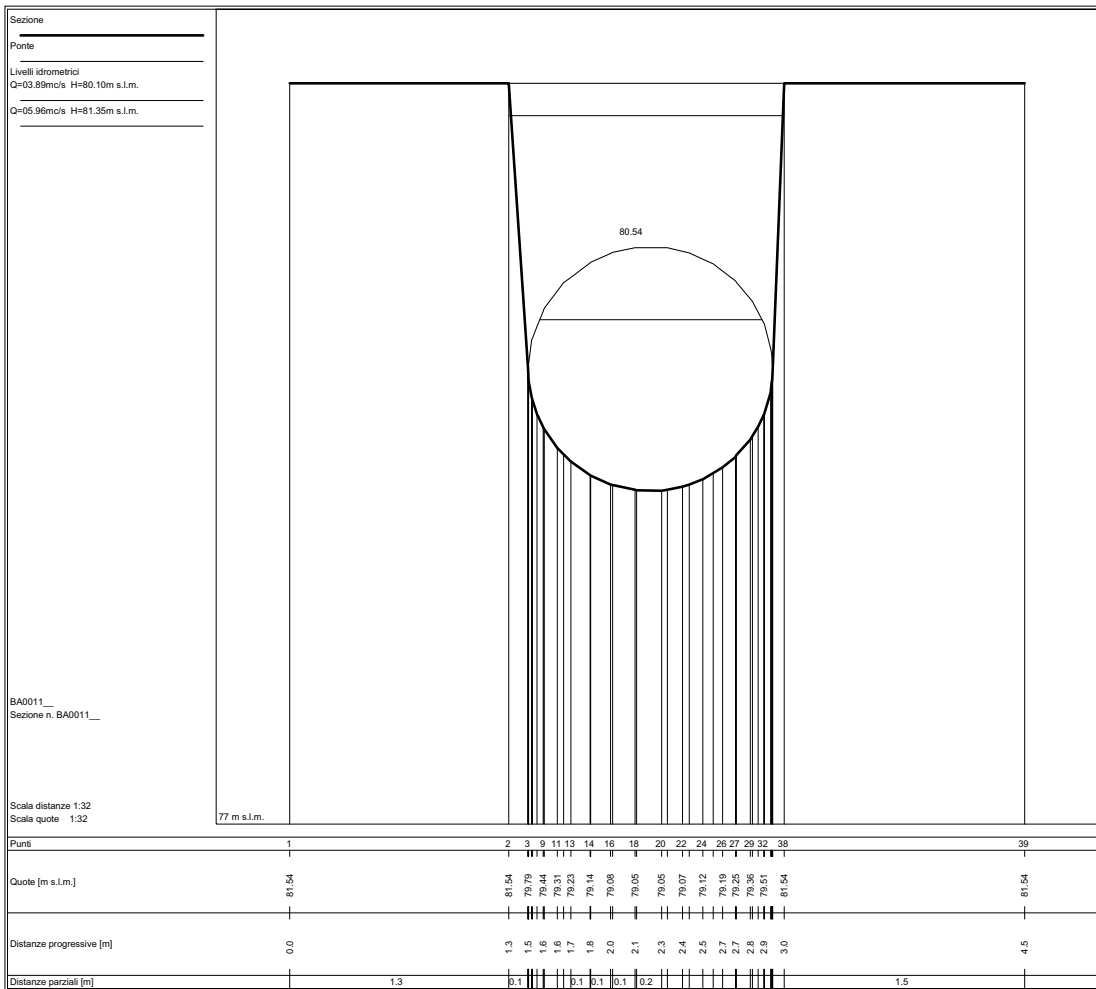
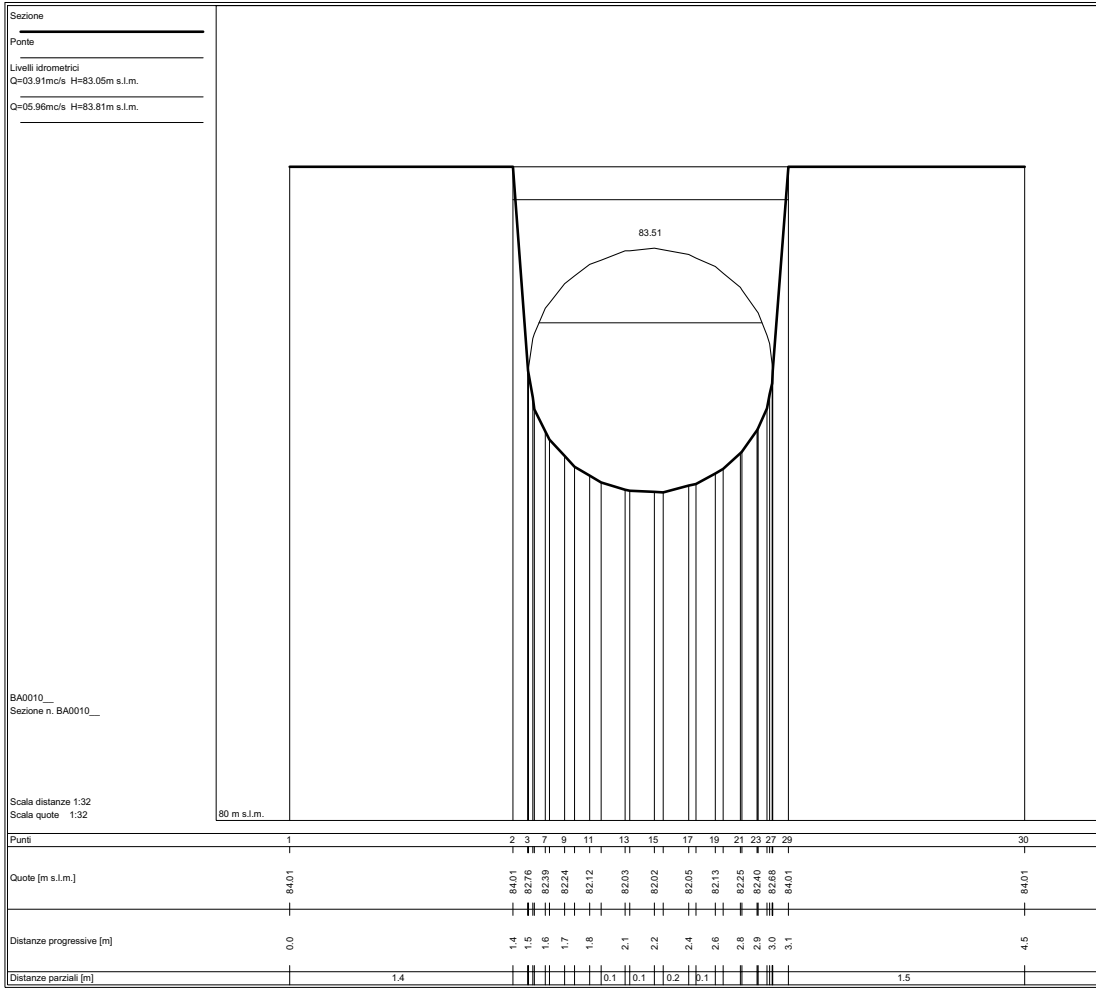


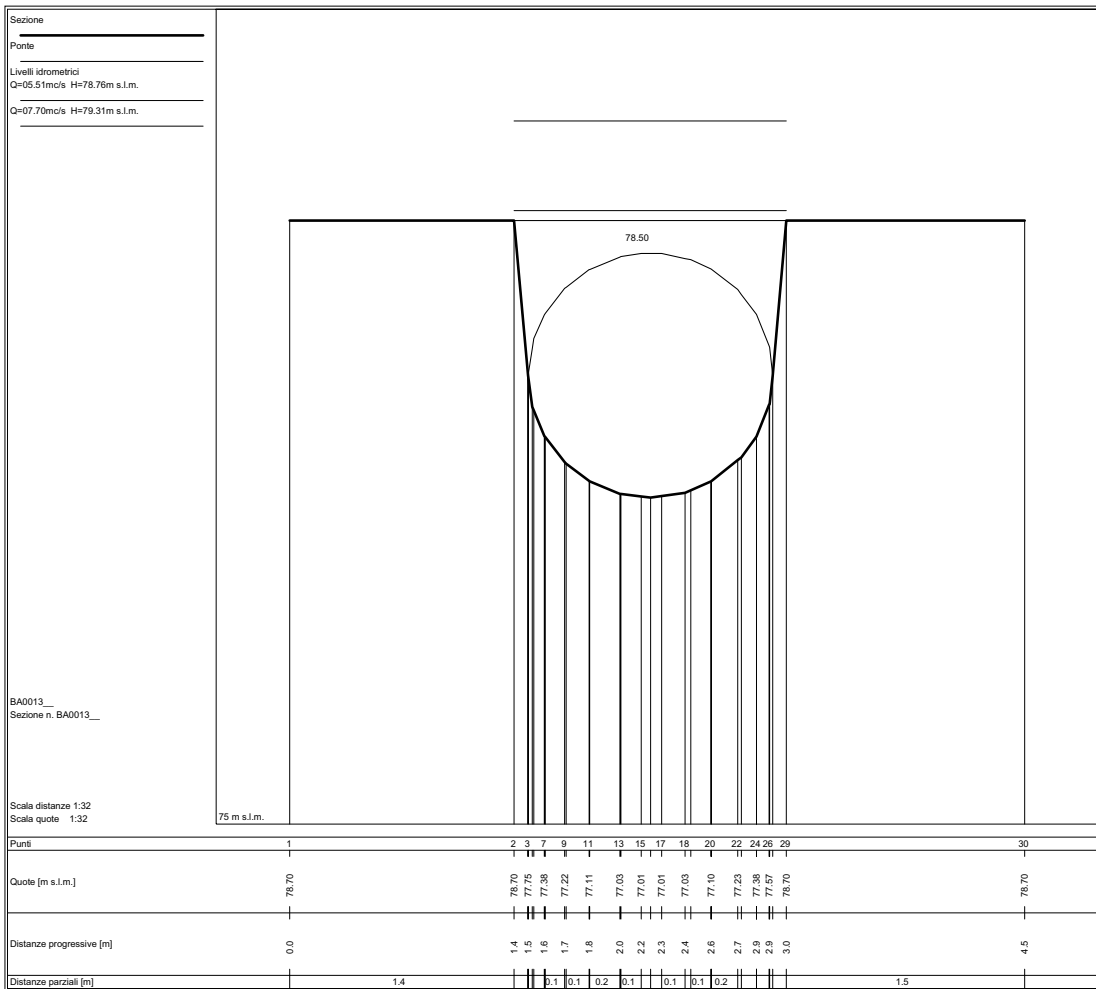
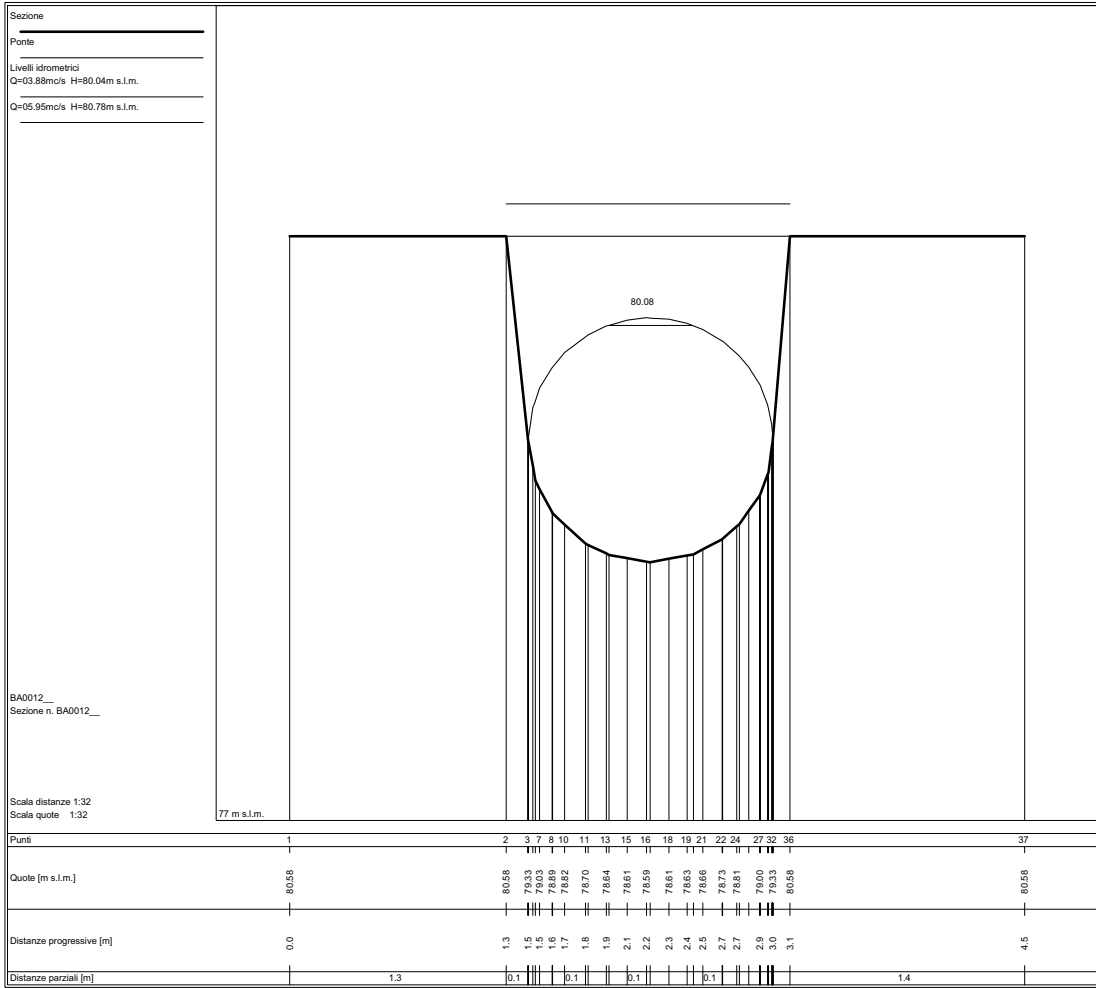




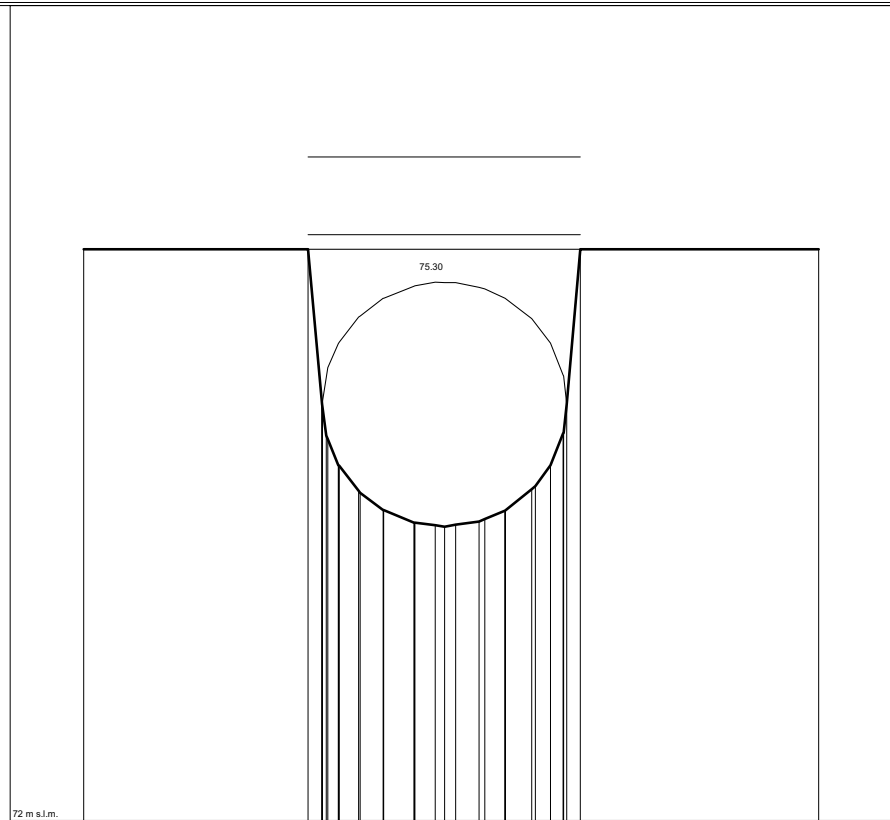








Sezione  
 Ponte  
 Livelli idrometrici  
 Q=05.39m/s H=75.59m s.l.m.  
 Q=07.70m/s H=76.07m s.l.m.



BA0013\_A  
 Sezione n. BA0013\_A

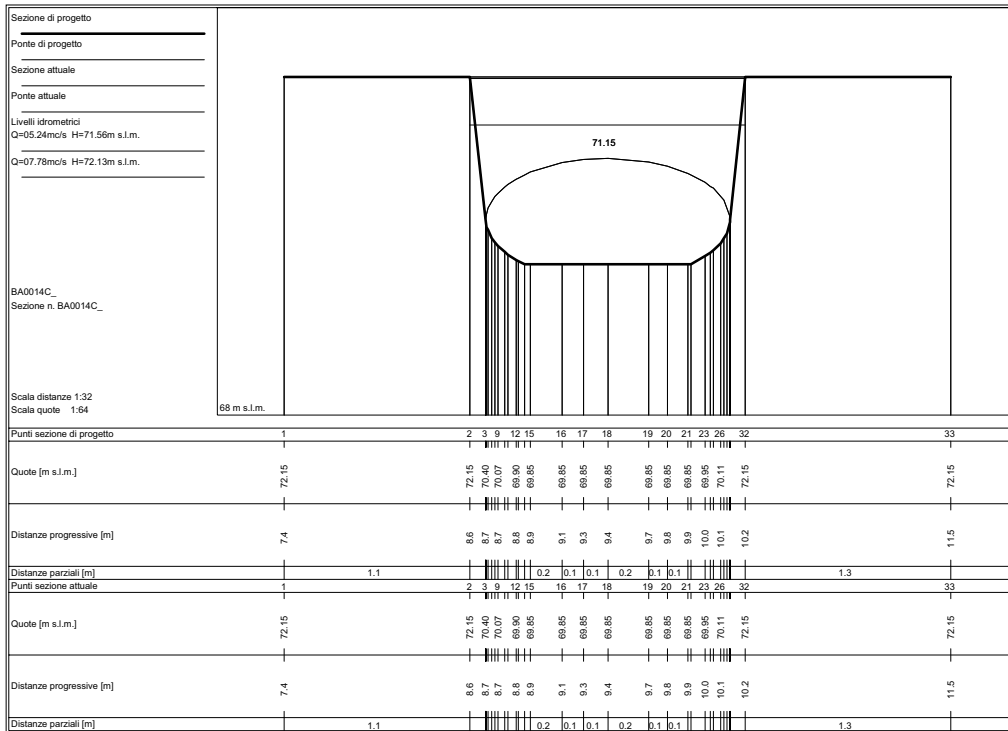
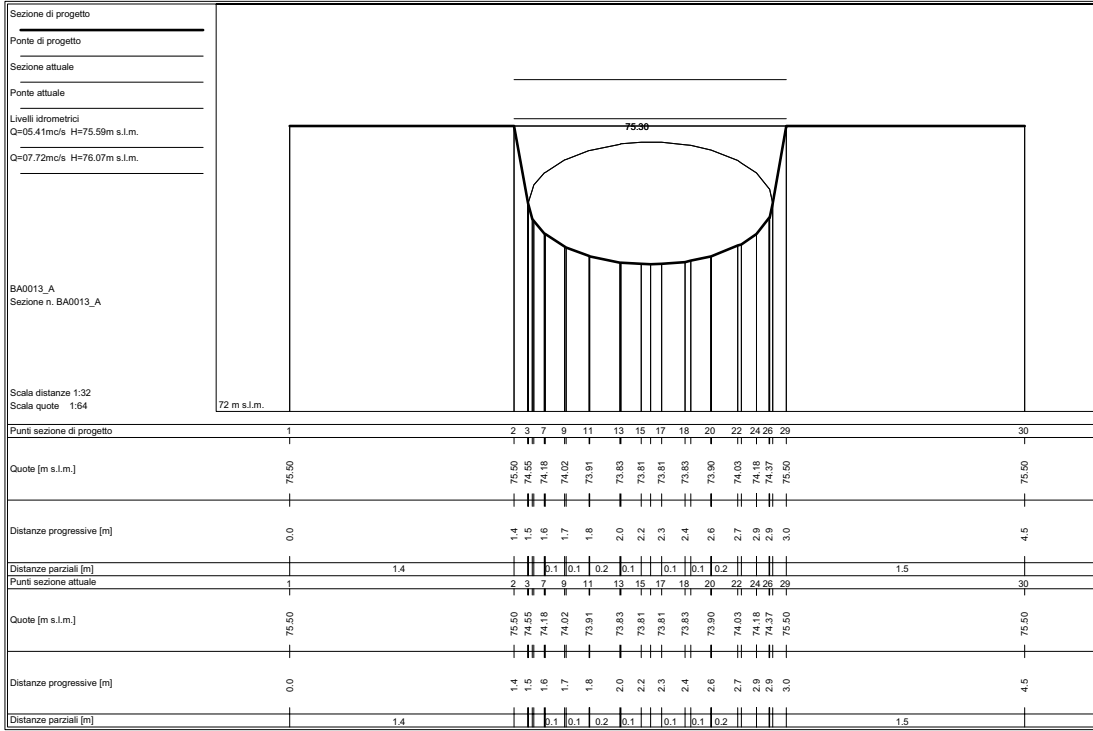
Scala distanze 1:32  
 Scala quote 1:32

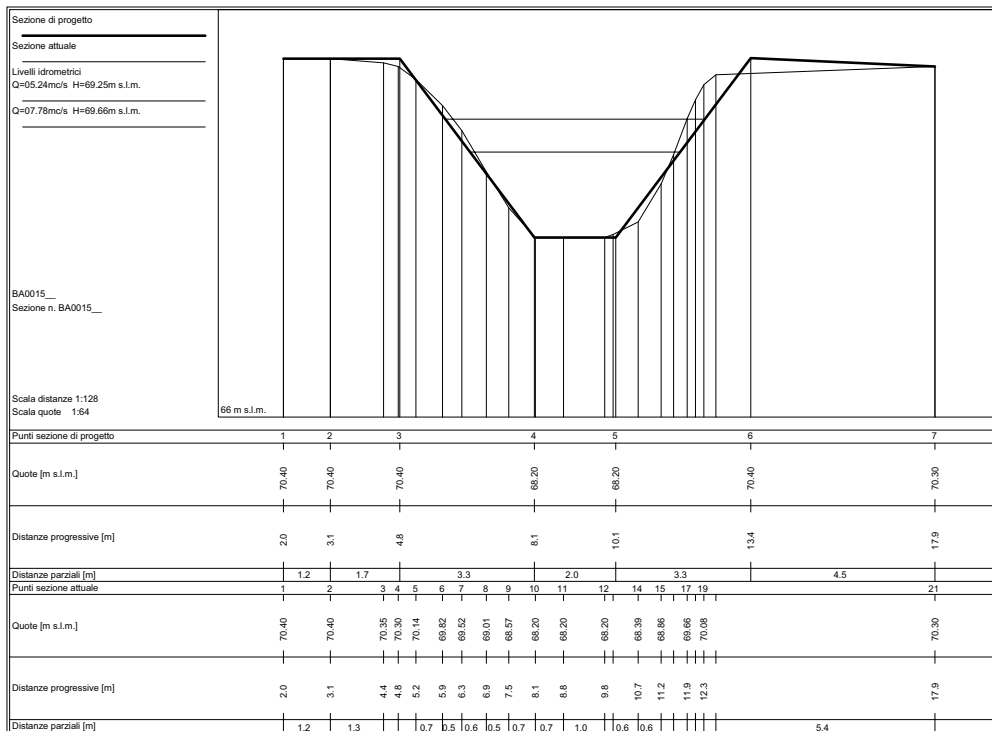
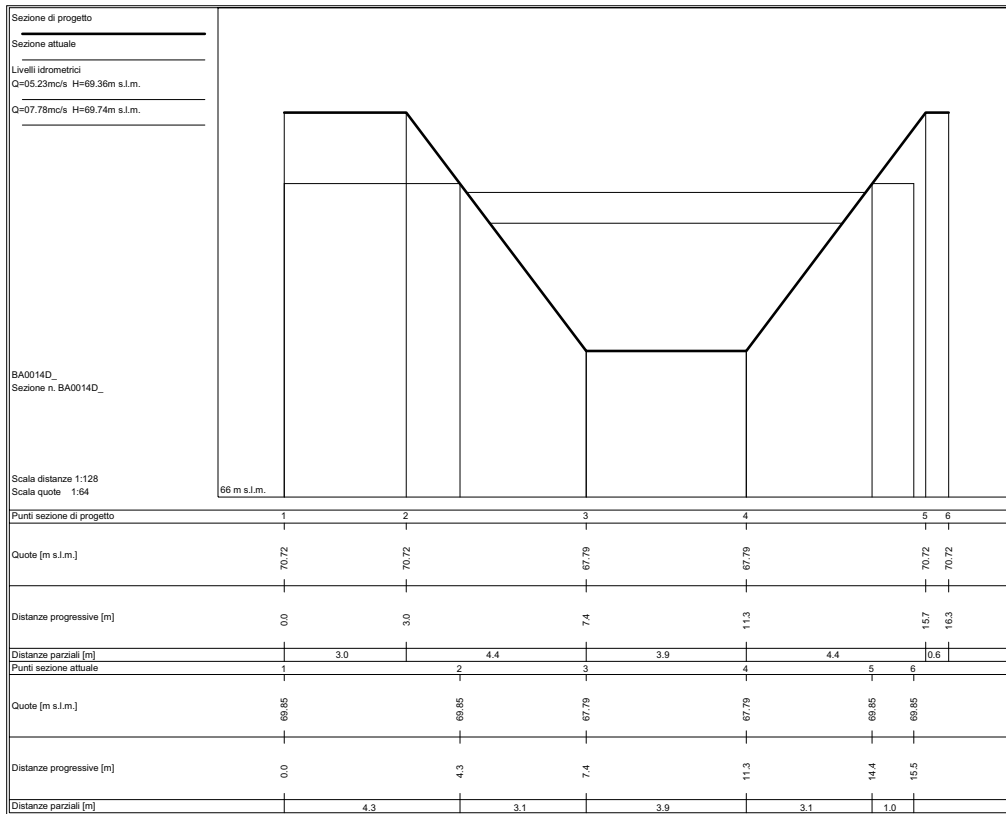
72 m s.l.m.

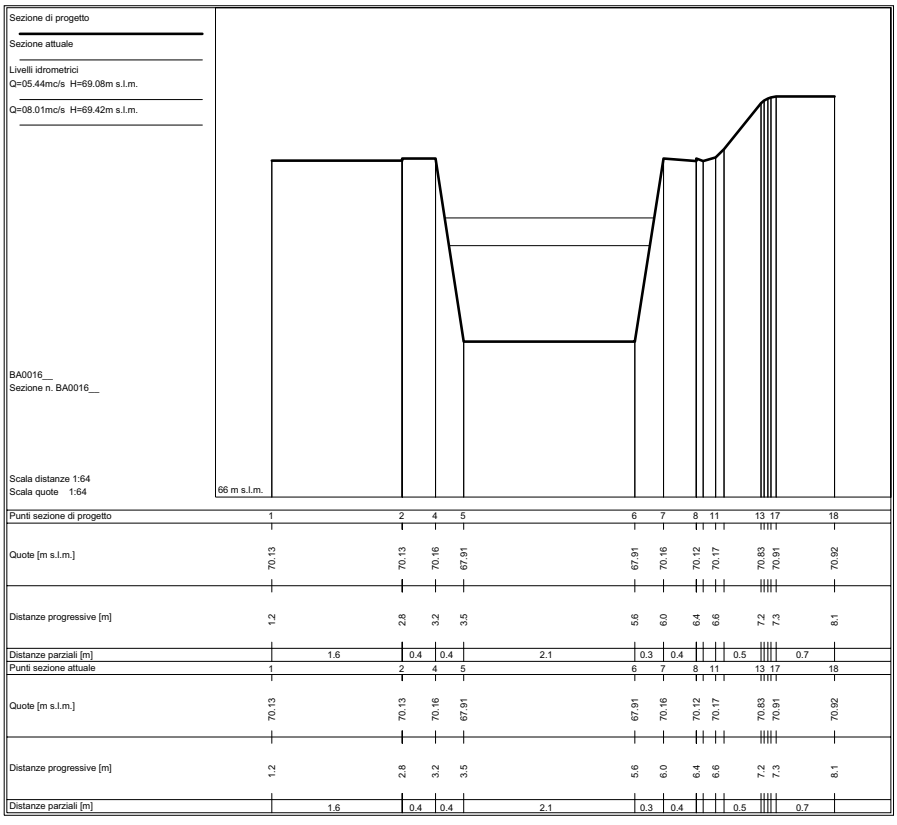
Punti	1	2	3	7	9	11	13	15	17	18	20	22	24	26	29	30
Quote [m s.l.m.]	75.50	75.50	74.55	74.18	74.02	73.91	73.83	73.81	73.81	73.83	73.90	74.03	74.18	74.37	75.50	75.50
Distanze progressive [m]	0.0	1.4	1.5	1.6	1.7	1.8	2.0	2.2	2.3	2.4	2.6	2.7	2.9	2.9	3.0	4.5
Distanze parziali [m]		1.4	0.1	0.1	0.2	0.1	0.1	0.1	0.1	0.1	0.2	0.1	0.1	0.1	1.5	



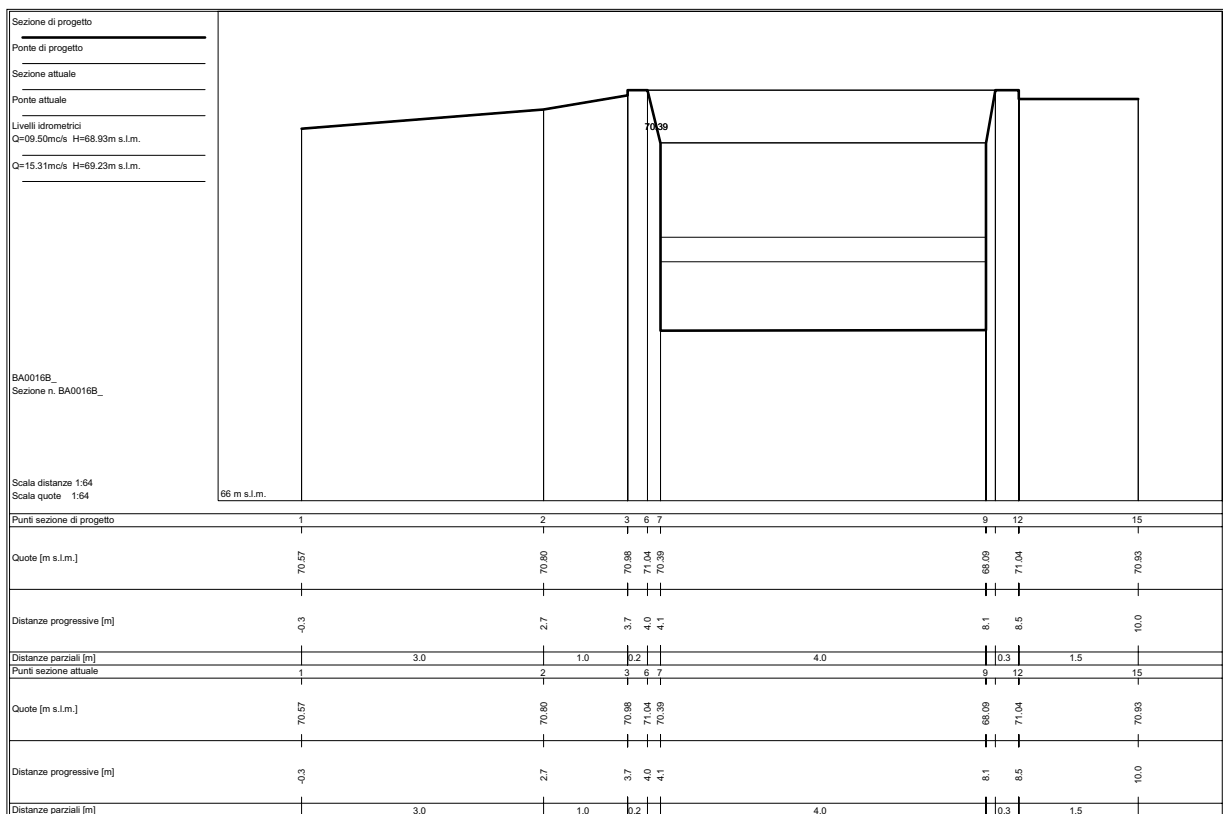
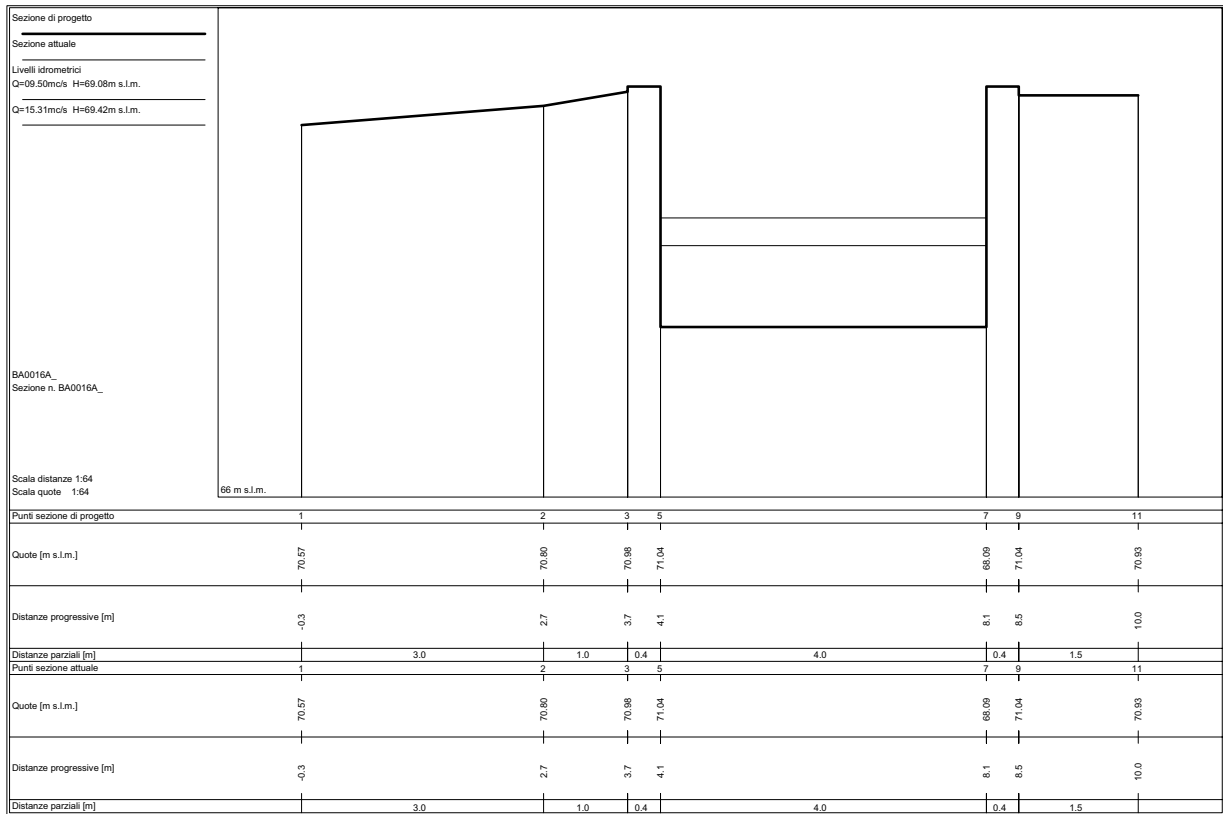
**FOSSO DELLA BADIA  
TRONCO Badia\_02**

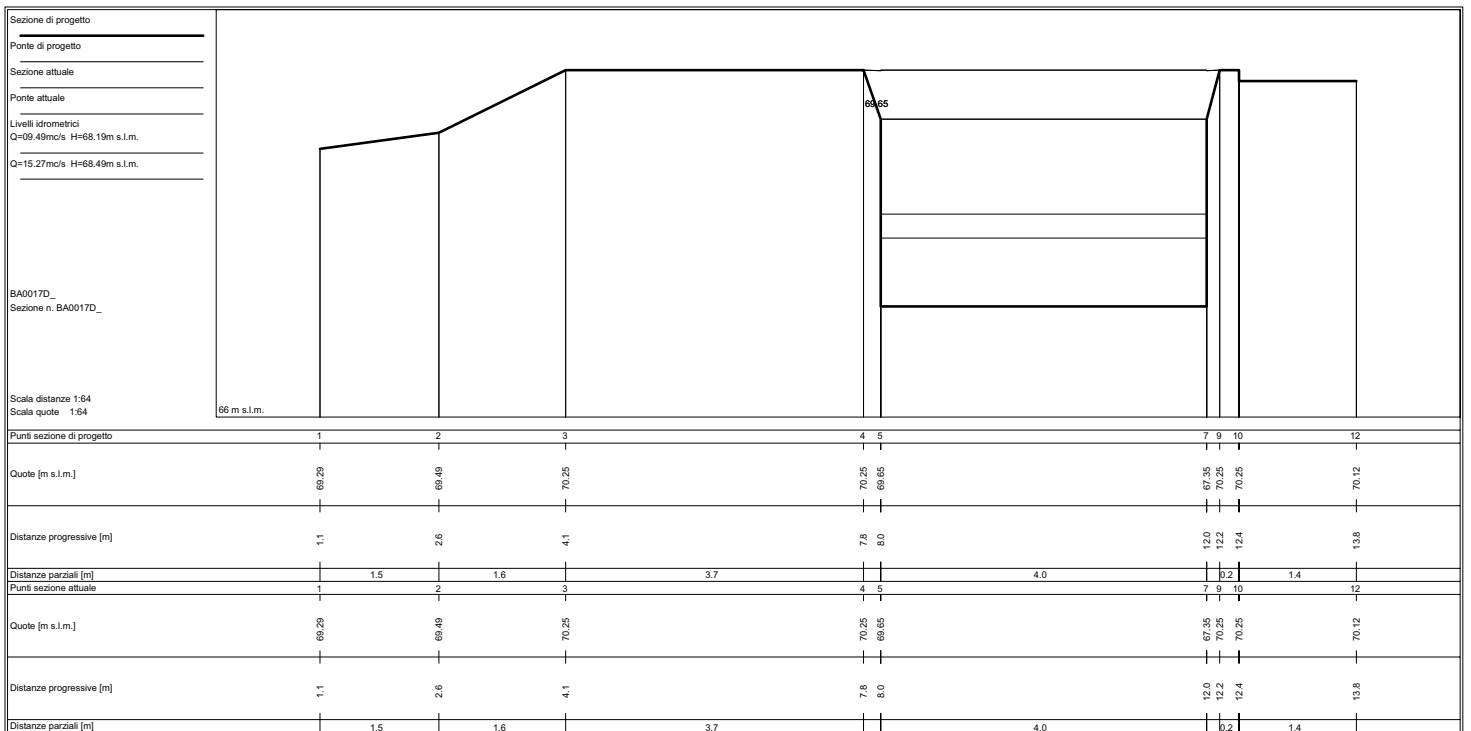
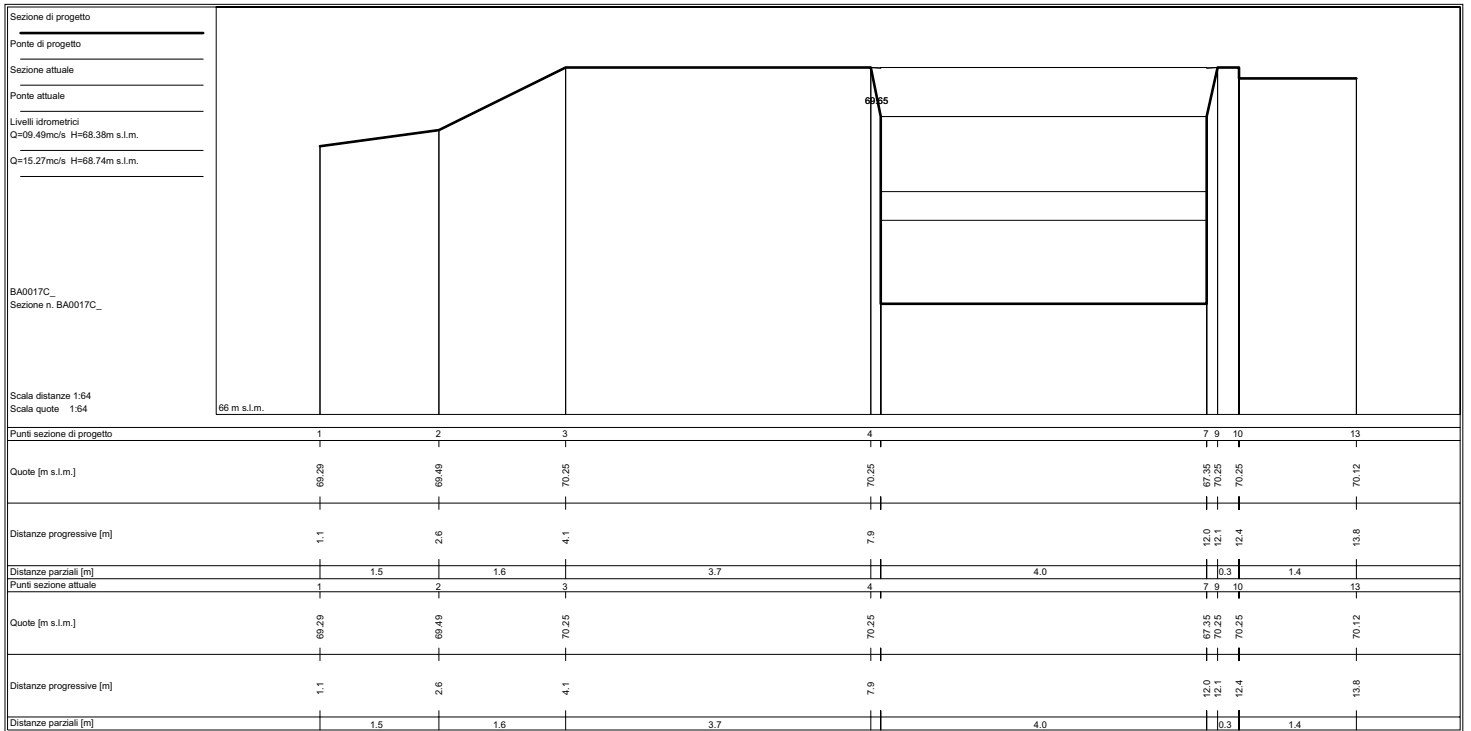


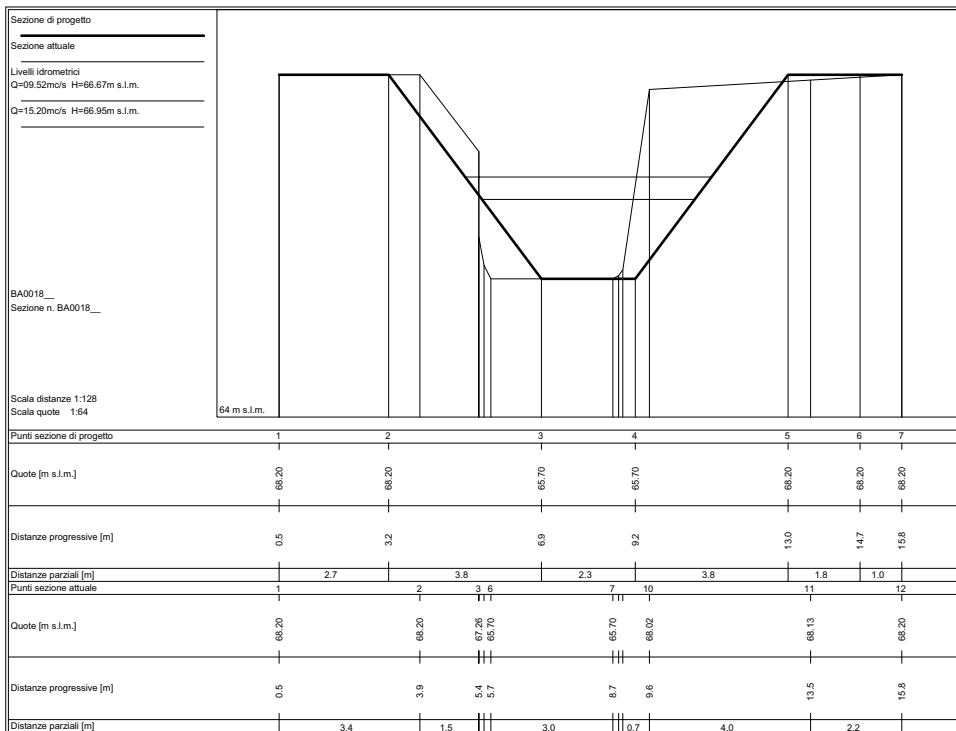
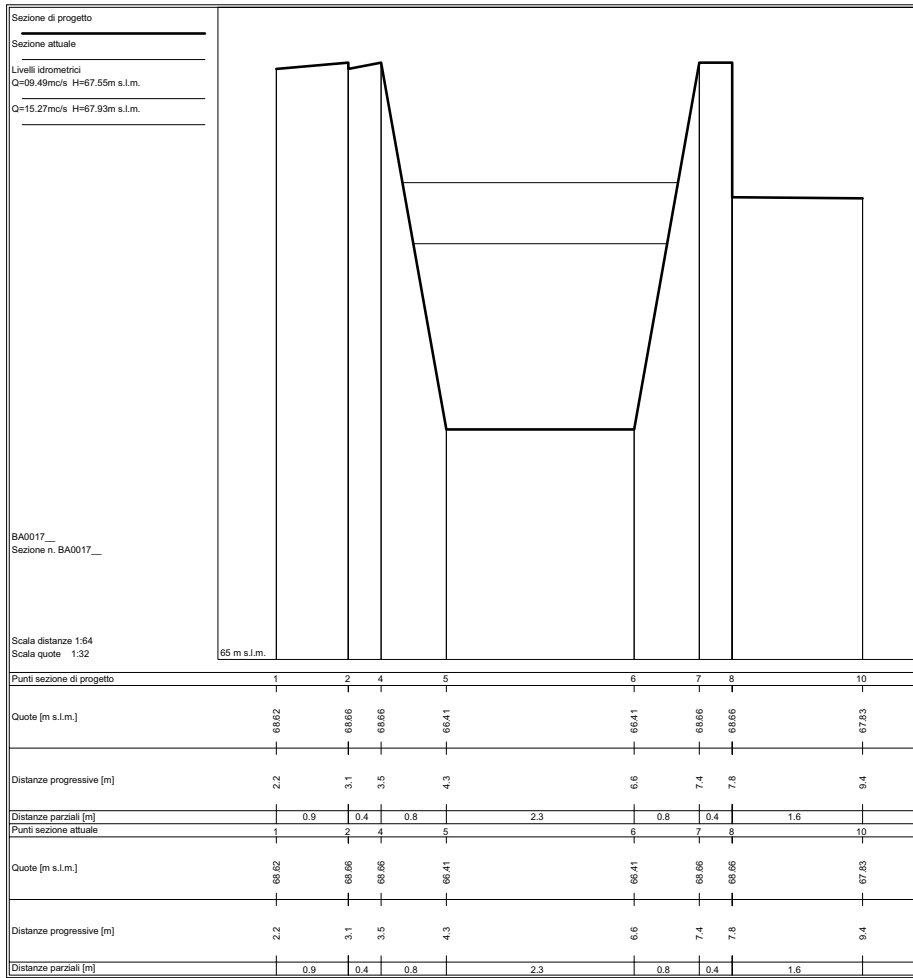




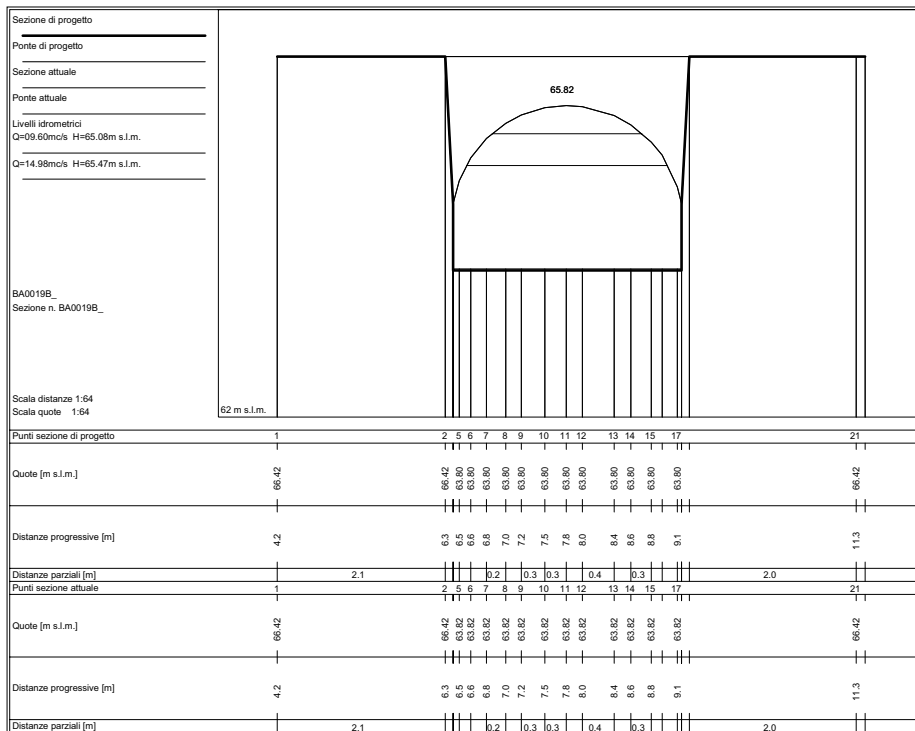
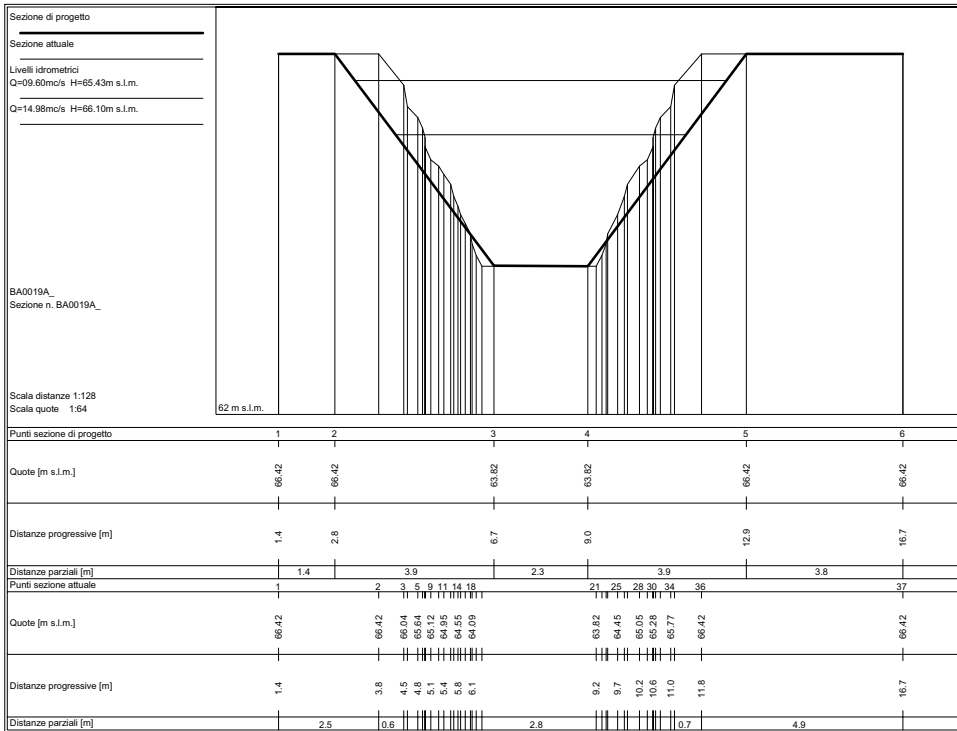
**FOSSO DELLA BADIA  
TRONCO Badia\_pro\_02**

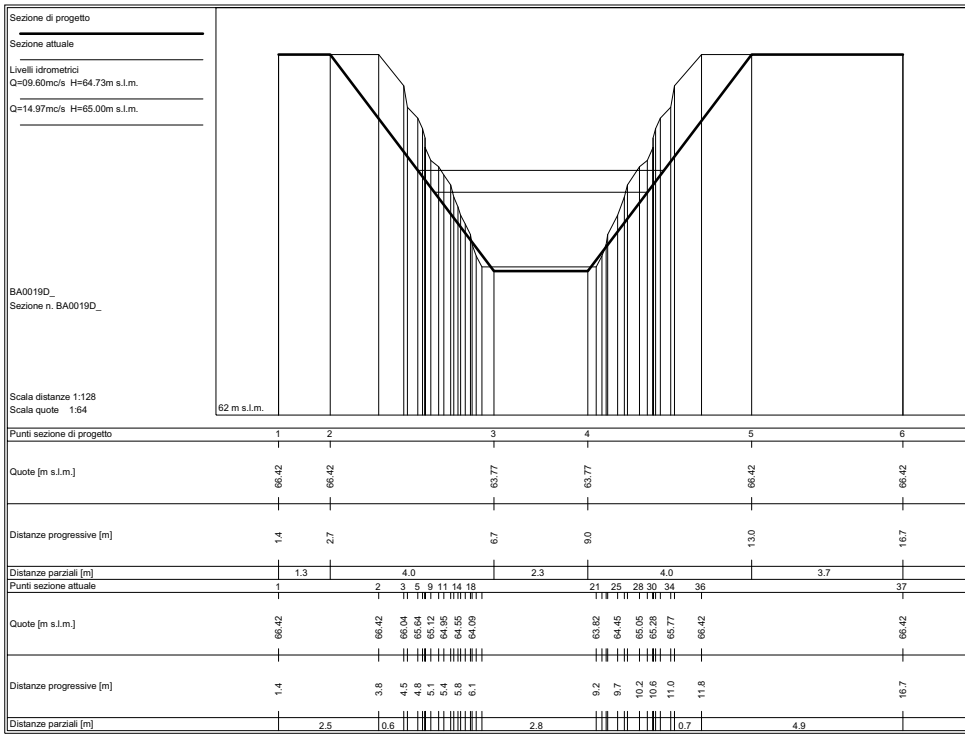
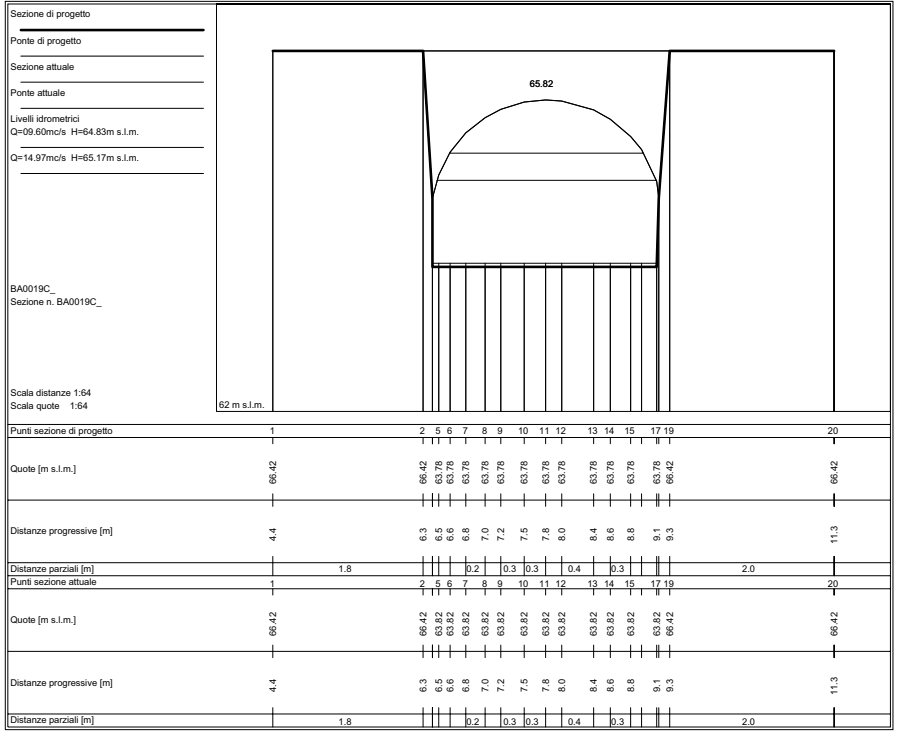


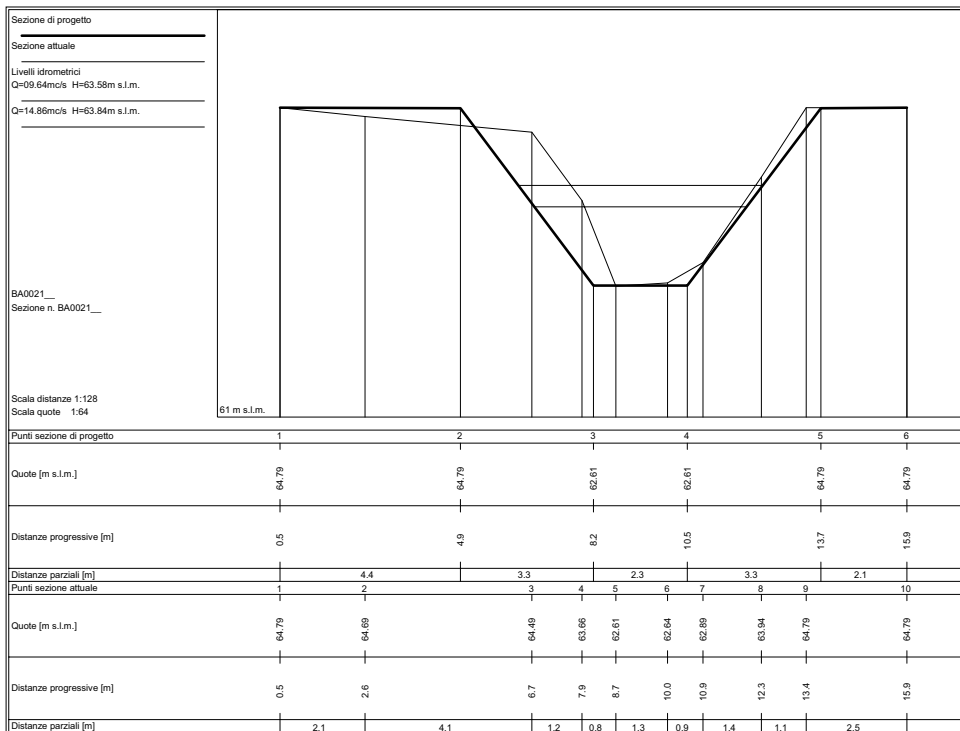
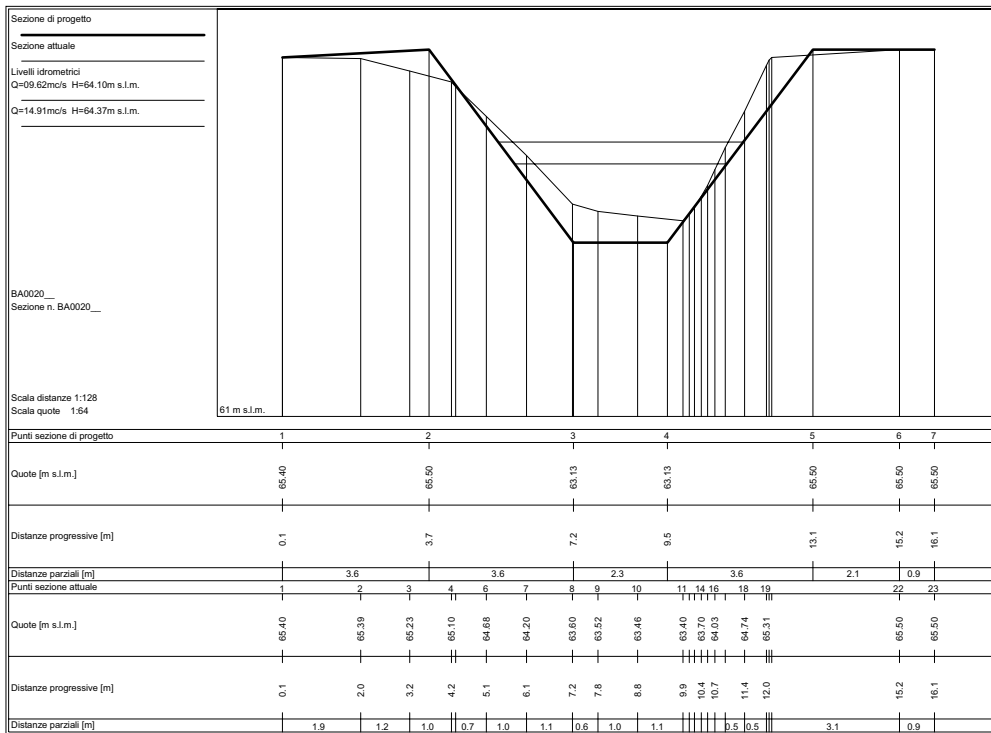


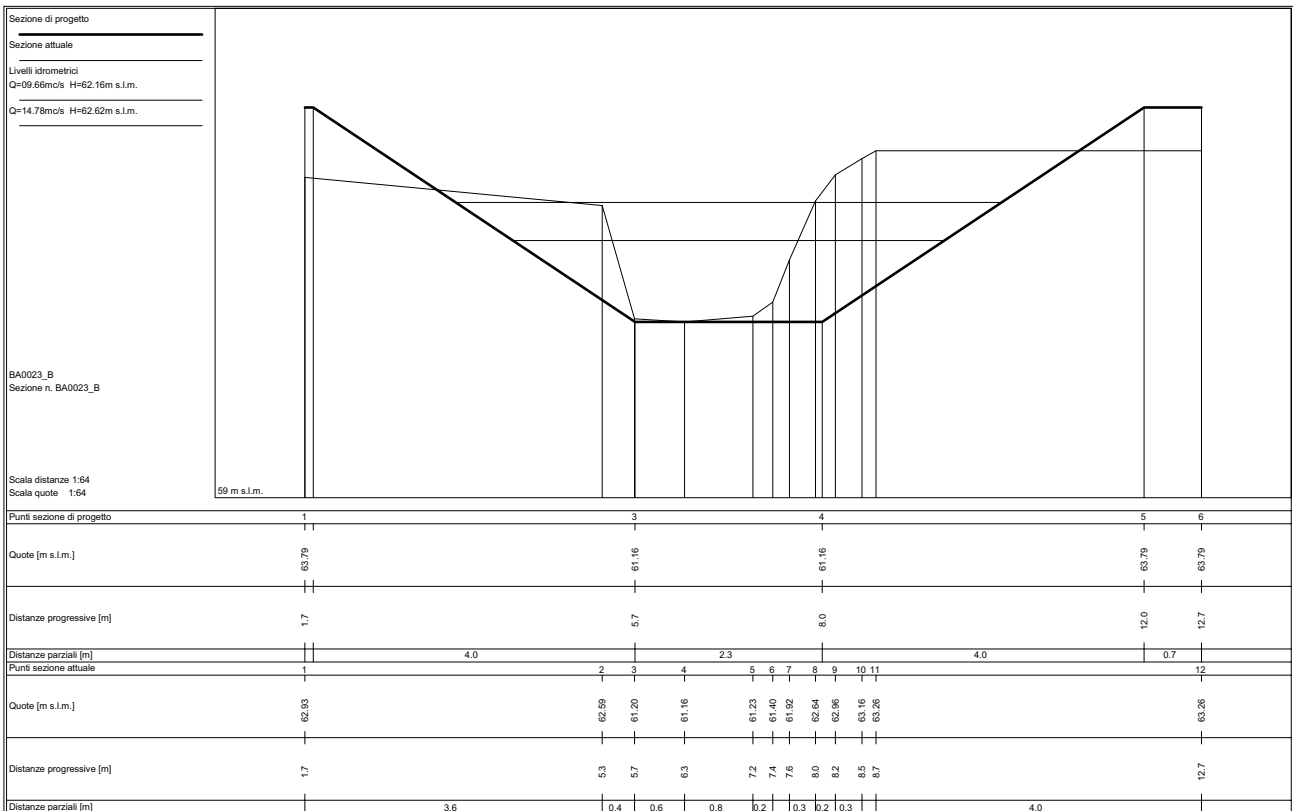
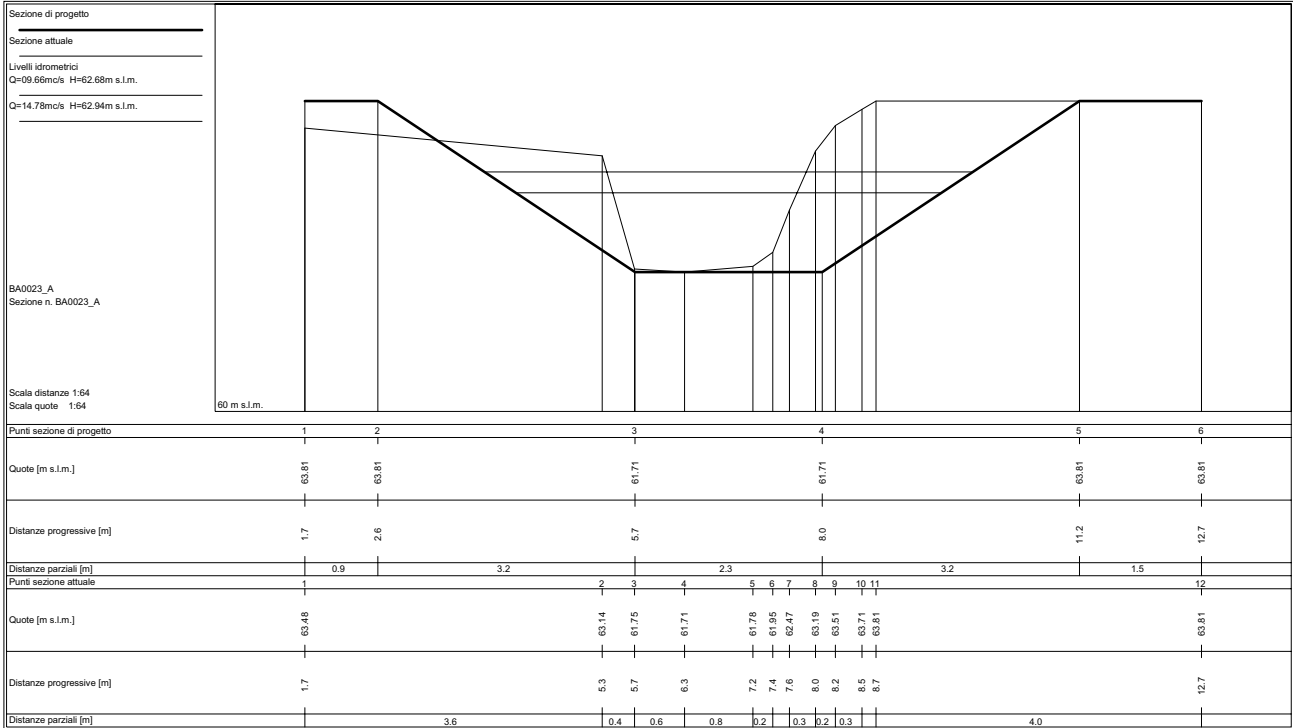


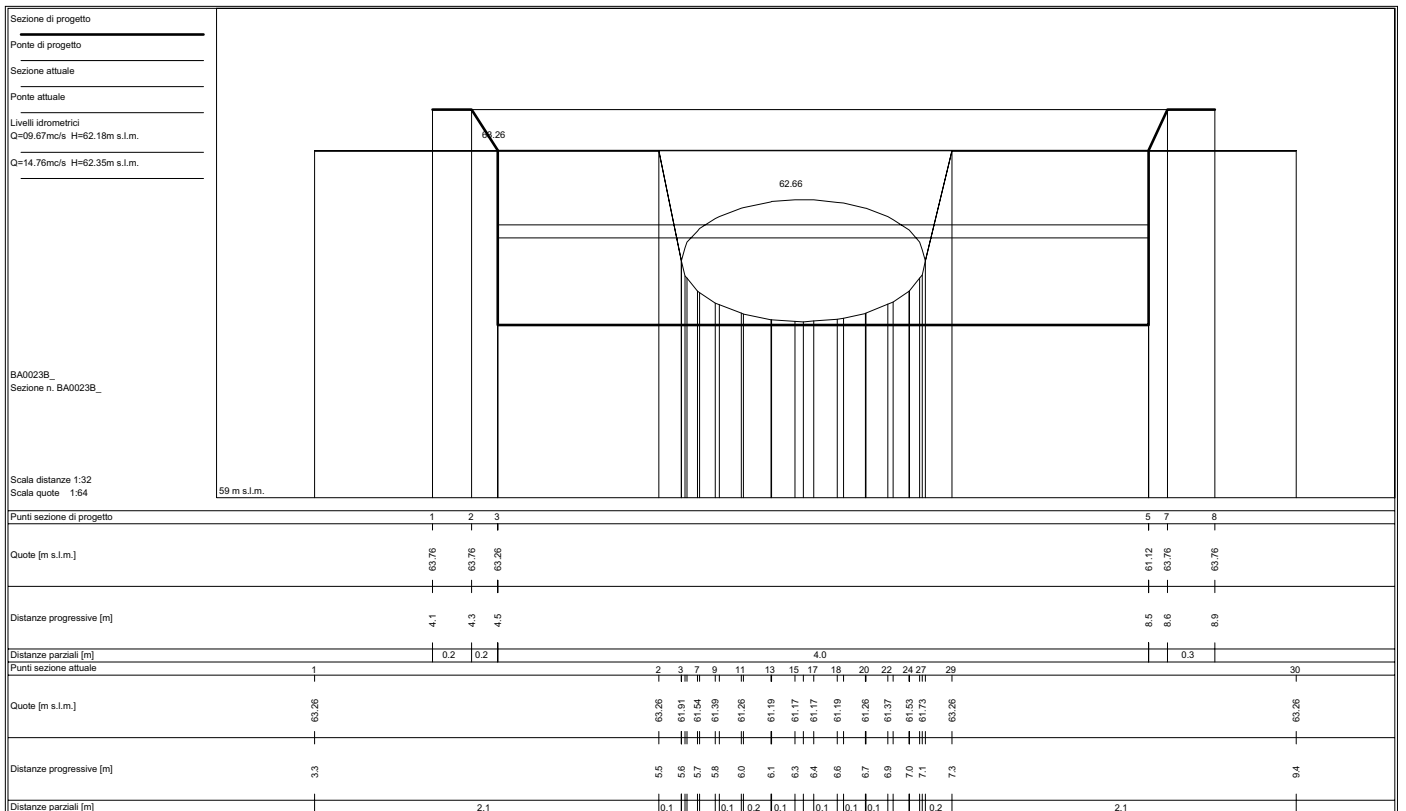
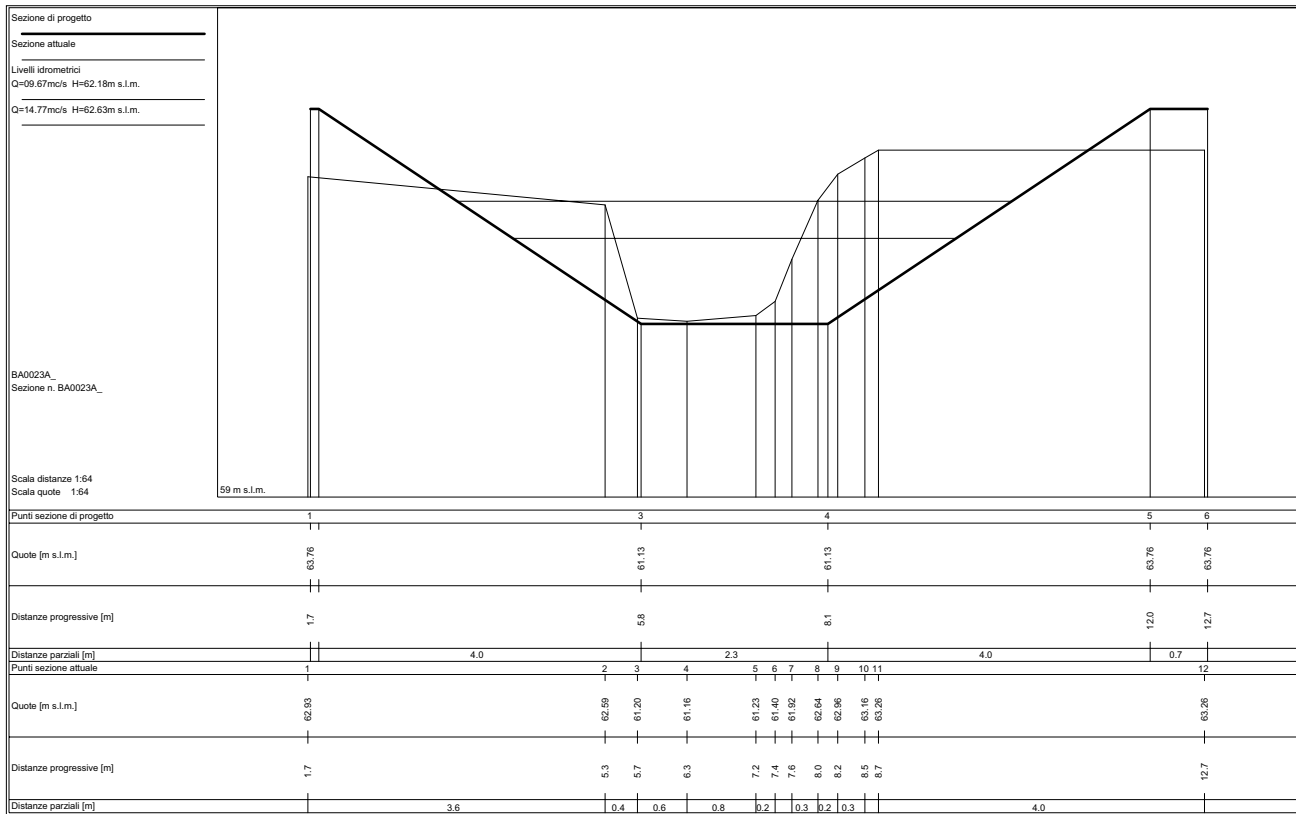




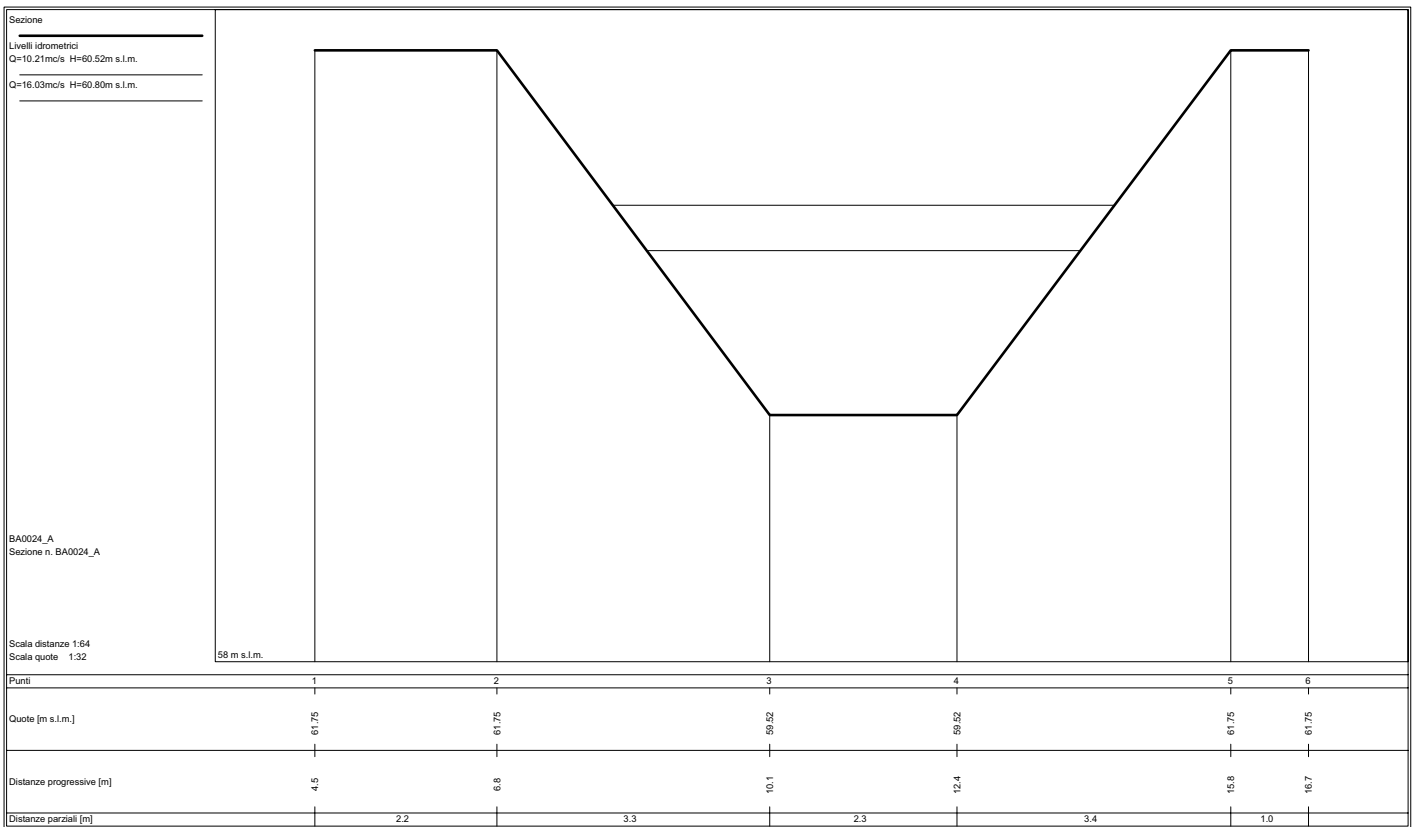
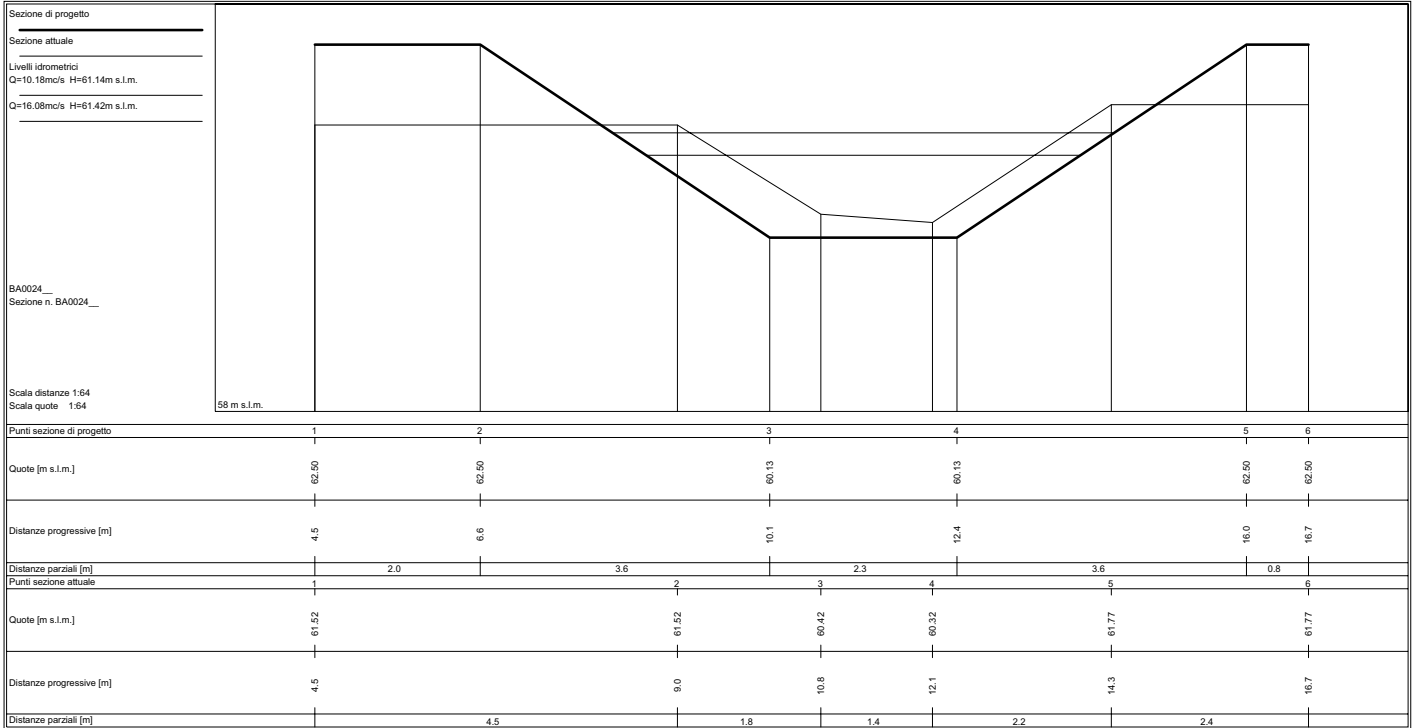


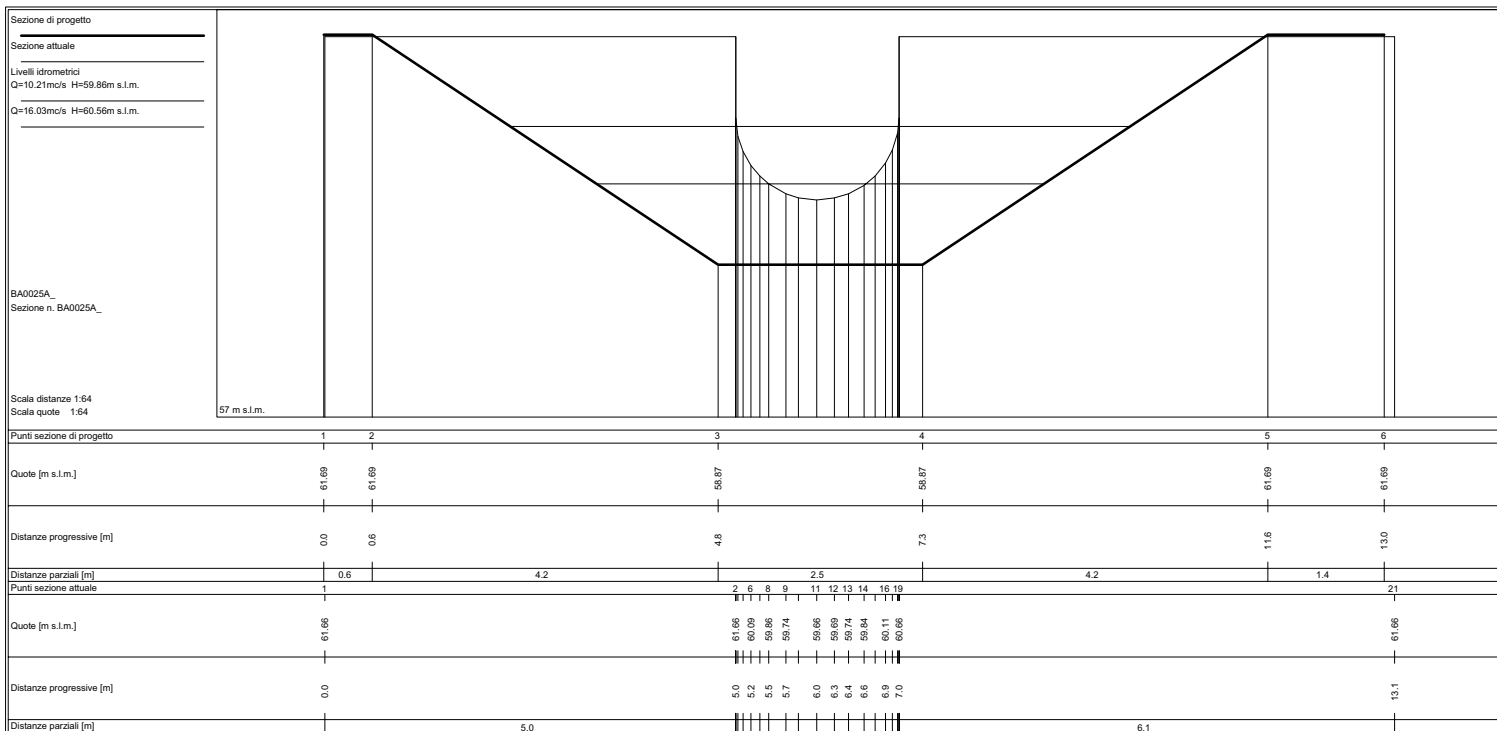
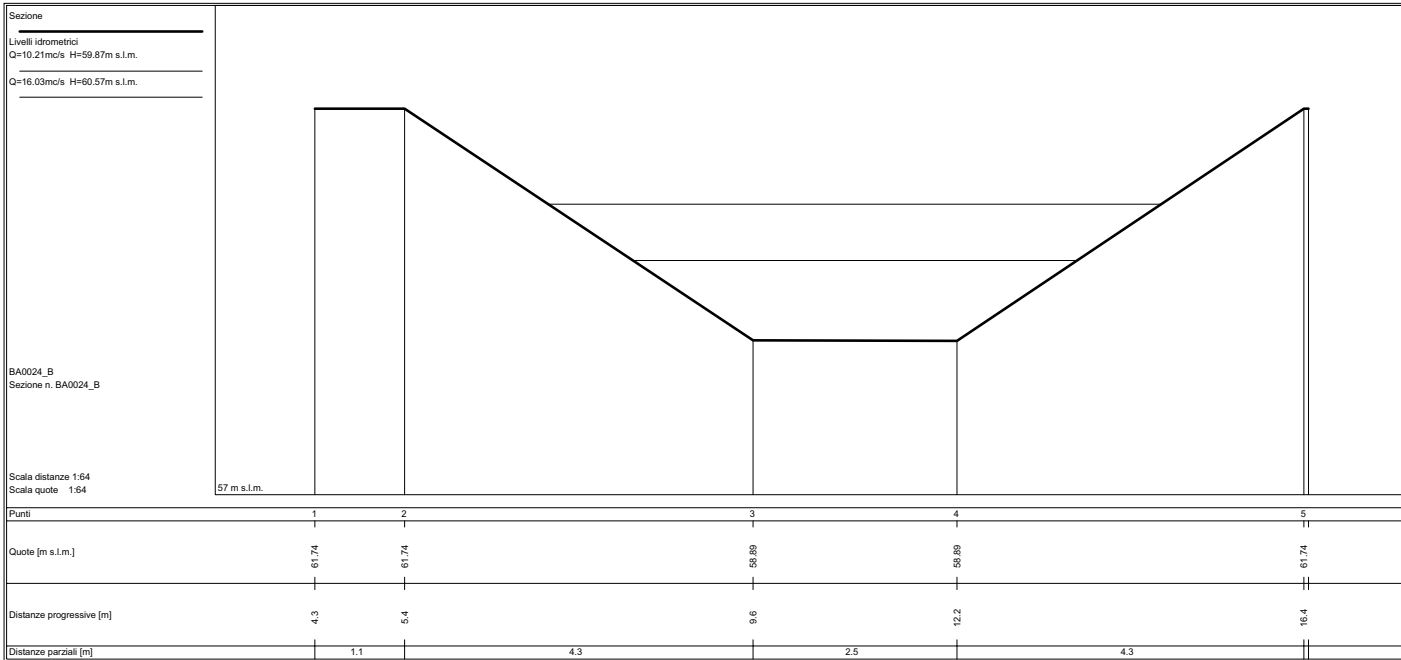






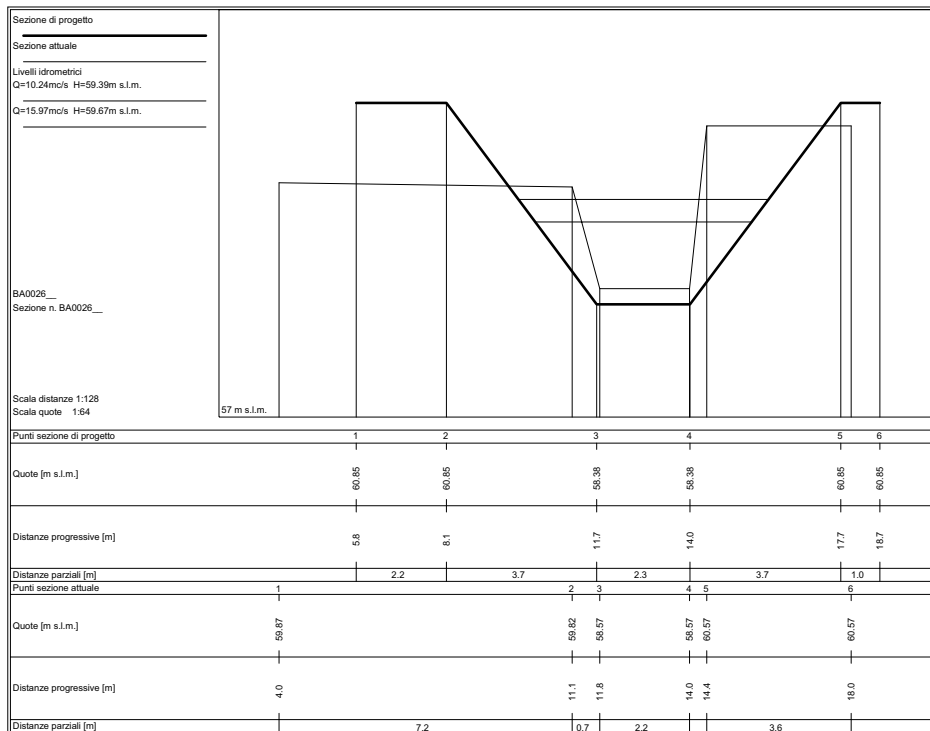
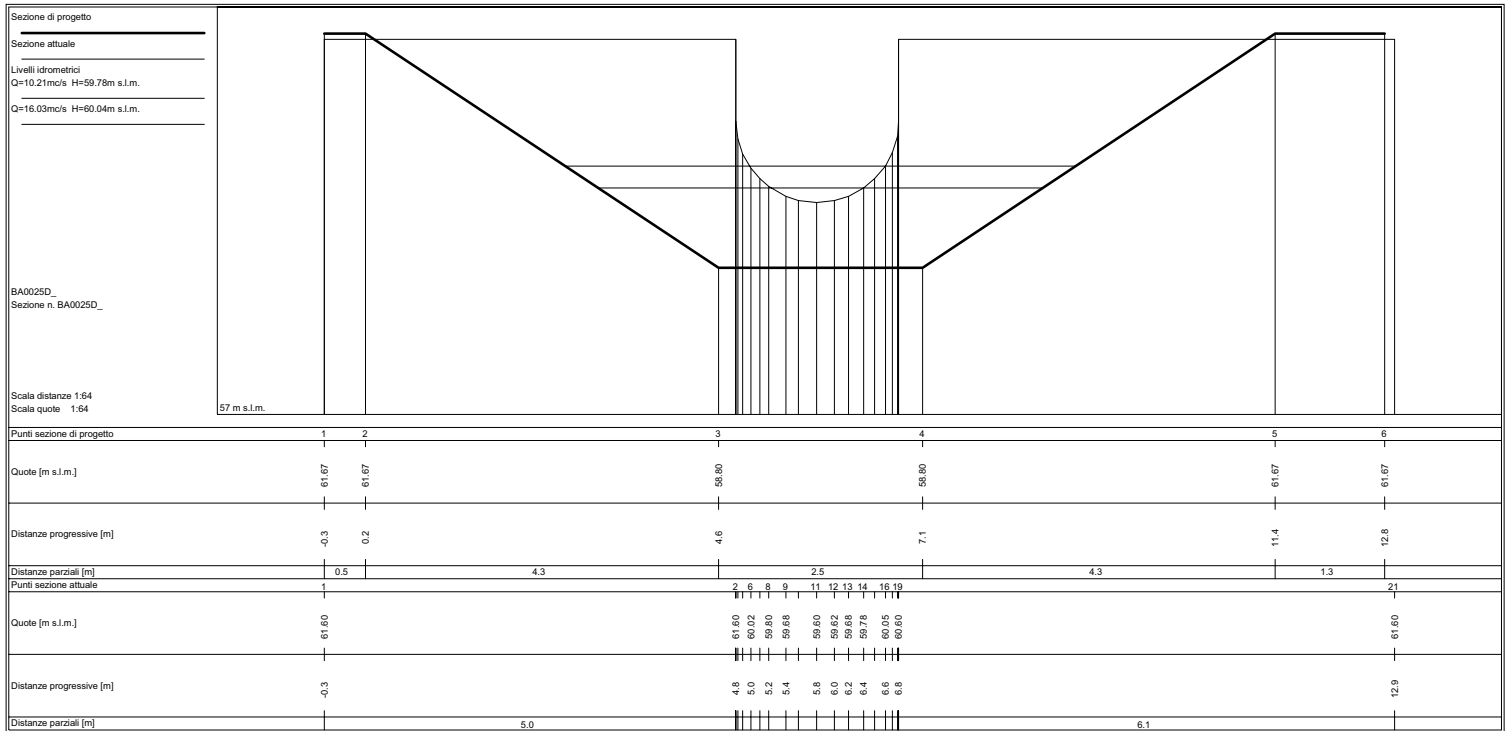


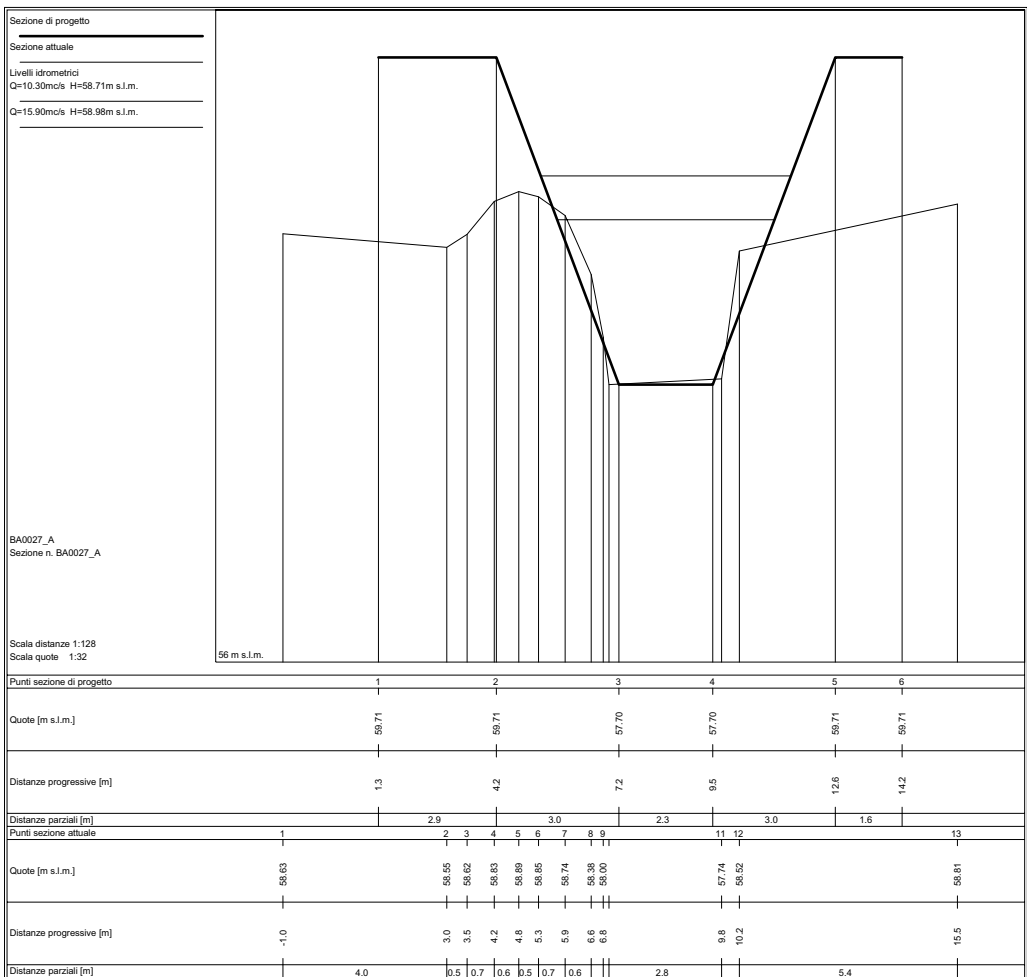
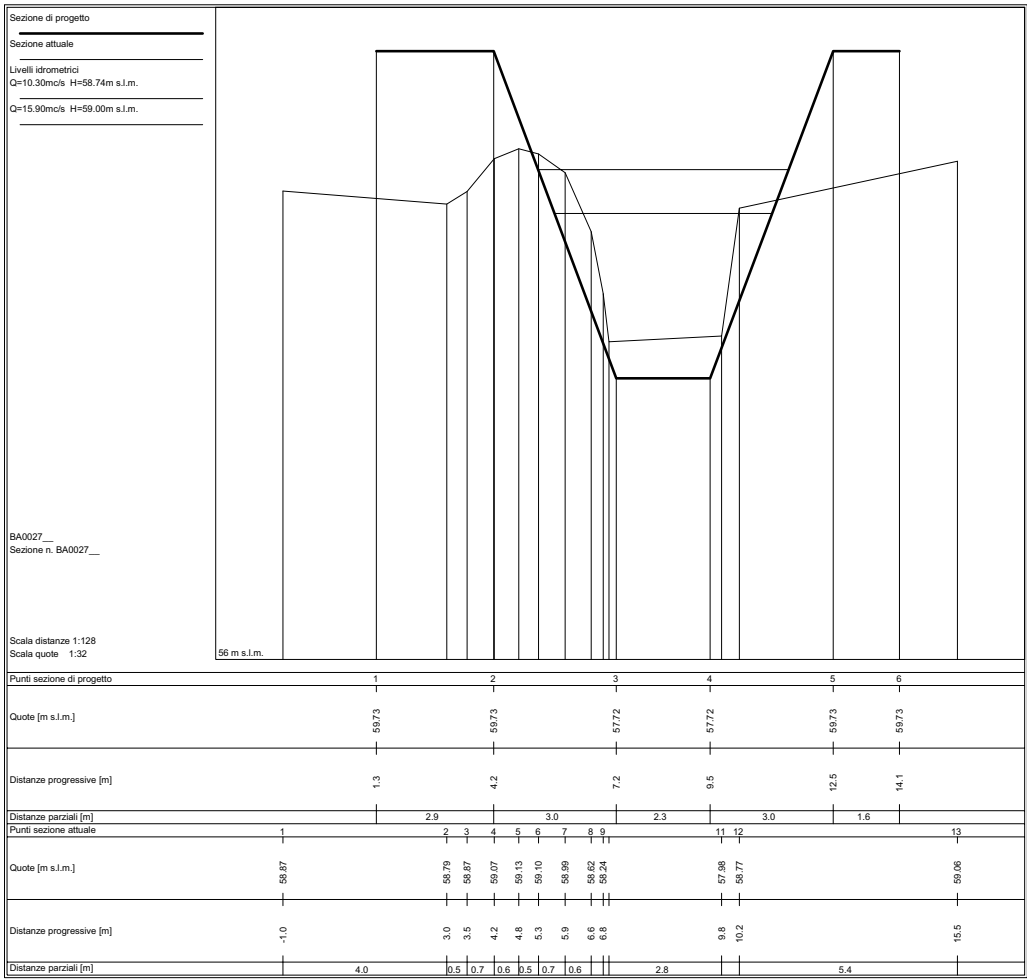


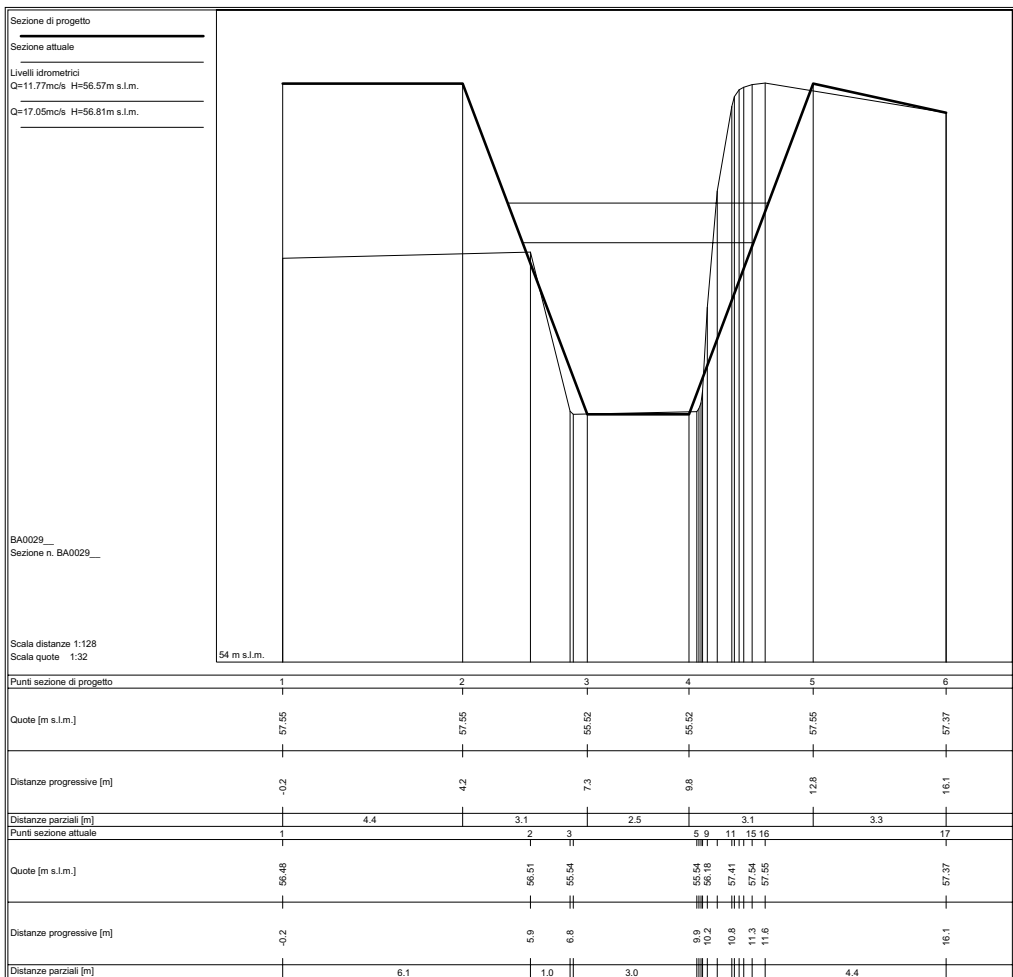
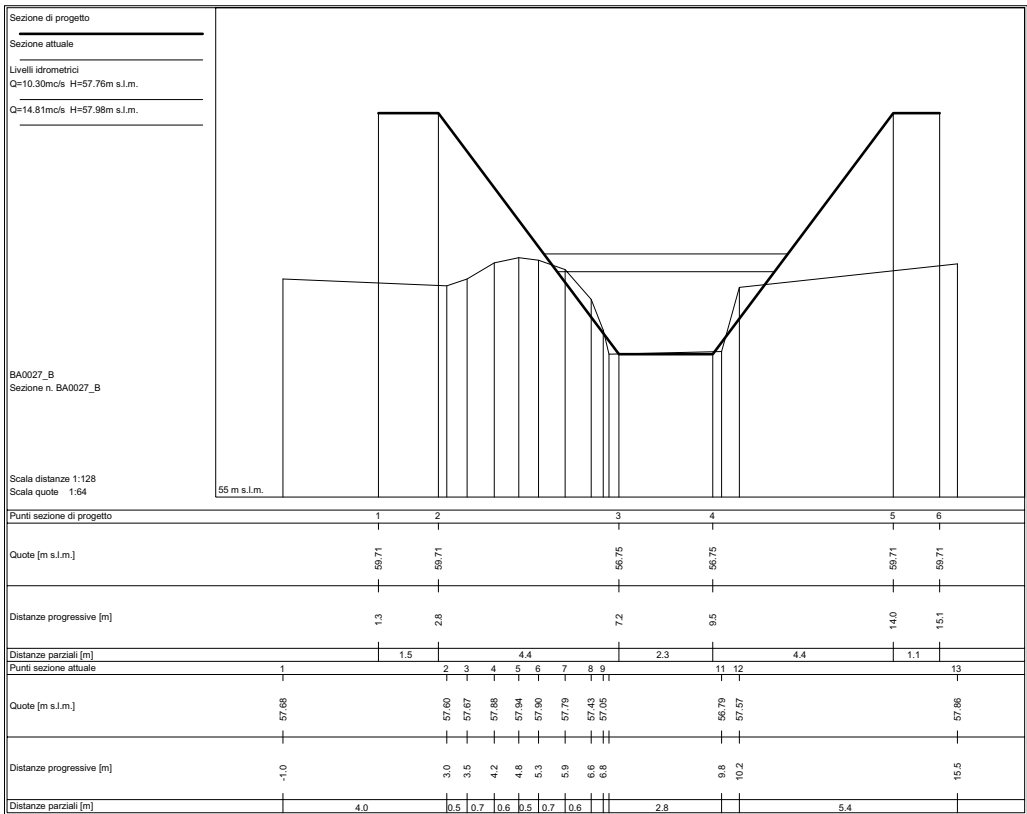




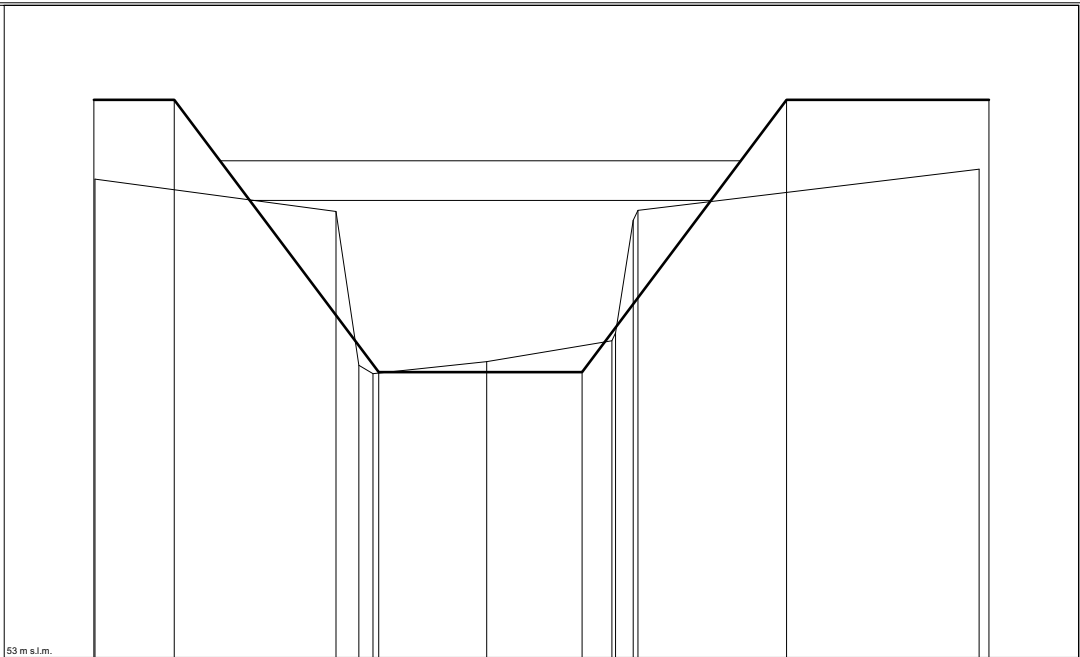








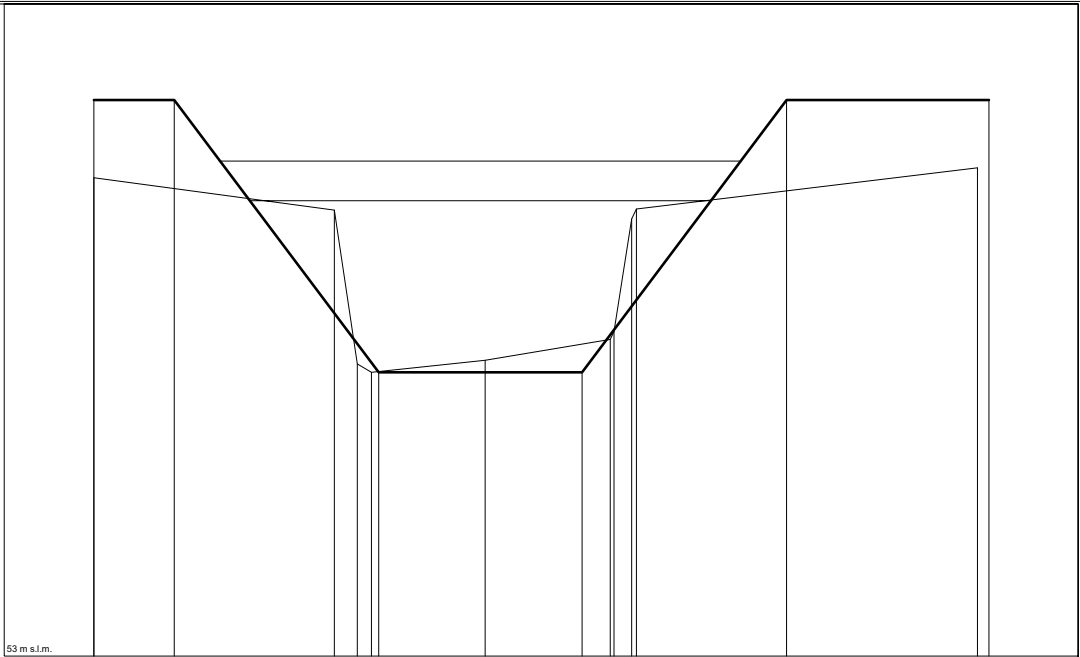
Sezione di progetto  
 Sezione attuale  
 Livelli idrometrici  
 Q=11.79mc/s H=55.80m s.l.m.  
 Q=17.09mc/s H=56.05m s.l.m.



BA0030AA  
 Sezione n. BA0030AA  
 Scala distanze 1:64  
 Scala quote 1:32

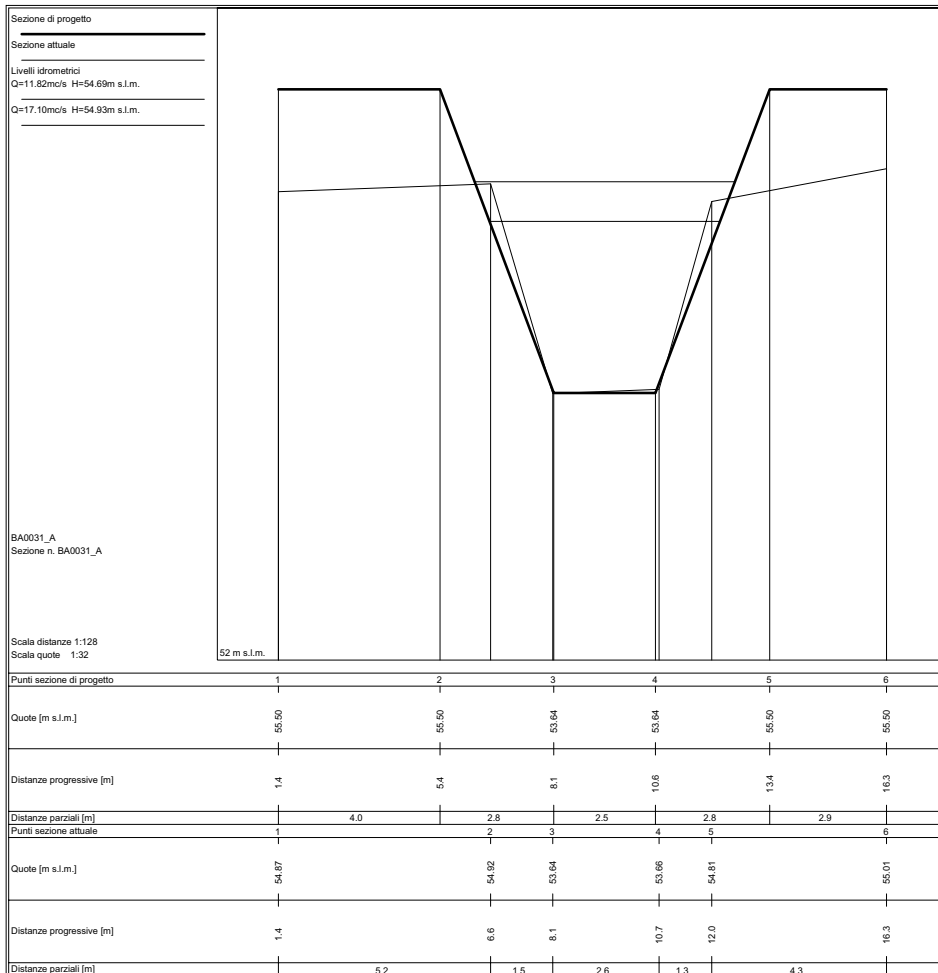
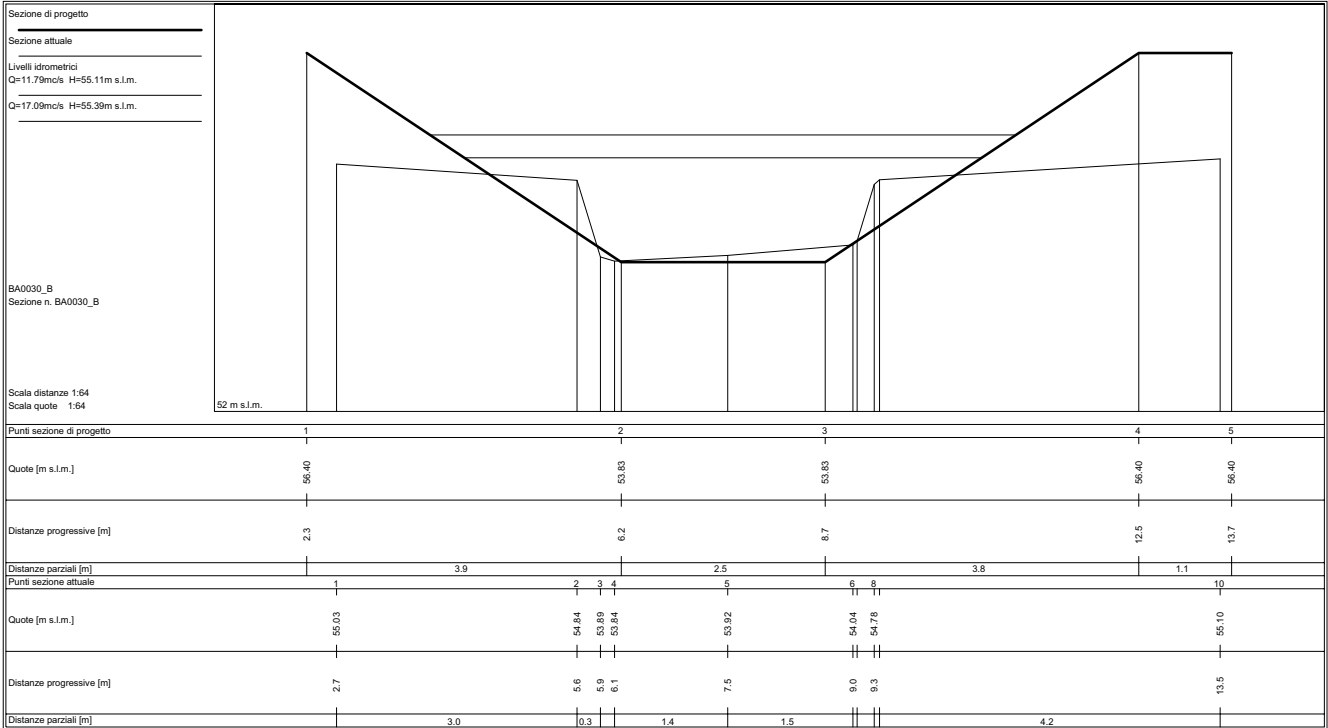
Punti sezione di progetto	1	2	3	4	5	6
Quote [m s.l.m.]	56.42	56.42	54.75	54.75	56.42	56.42
Distanze progressive [m]	2.7	3.6	6.2	8.7	11.2	13.6
Distanze parziali [m]		1.0	2.5	2.5	2.5	2.5
Punti sezione attuale	1	2	3	4	5	6
Quote [m s.l.m.]	55.93		55.74	54.79	54.74	54.82
Distanze progressive [m]	2.7		5.6	5.9	6.1	7.5
Distanze parziali [m]		3.0	0.3	1.4	1.5	4.2

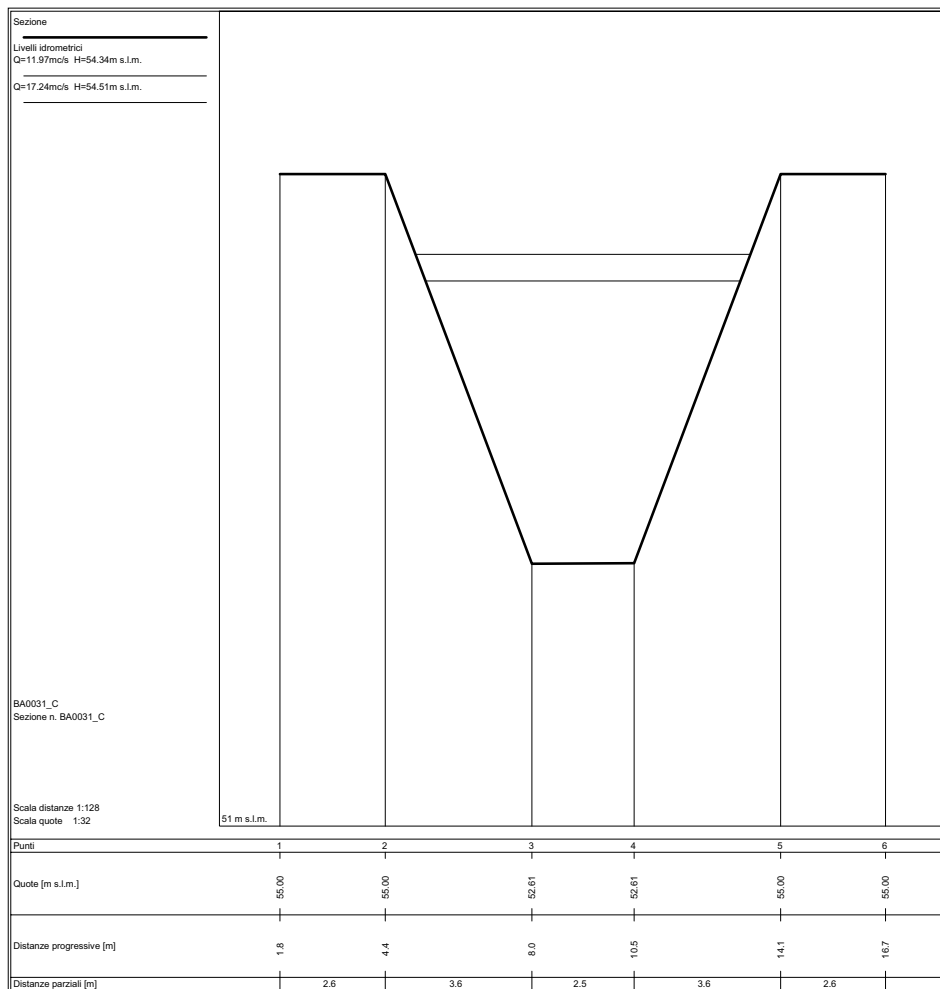
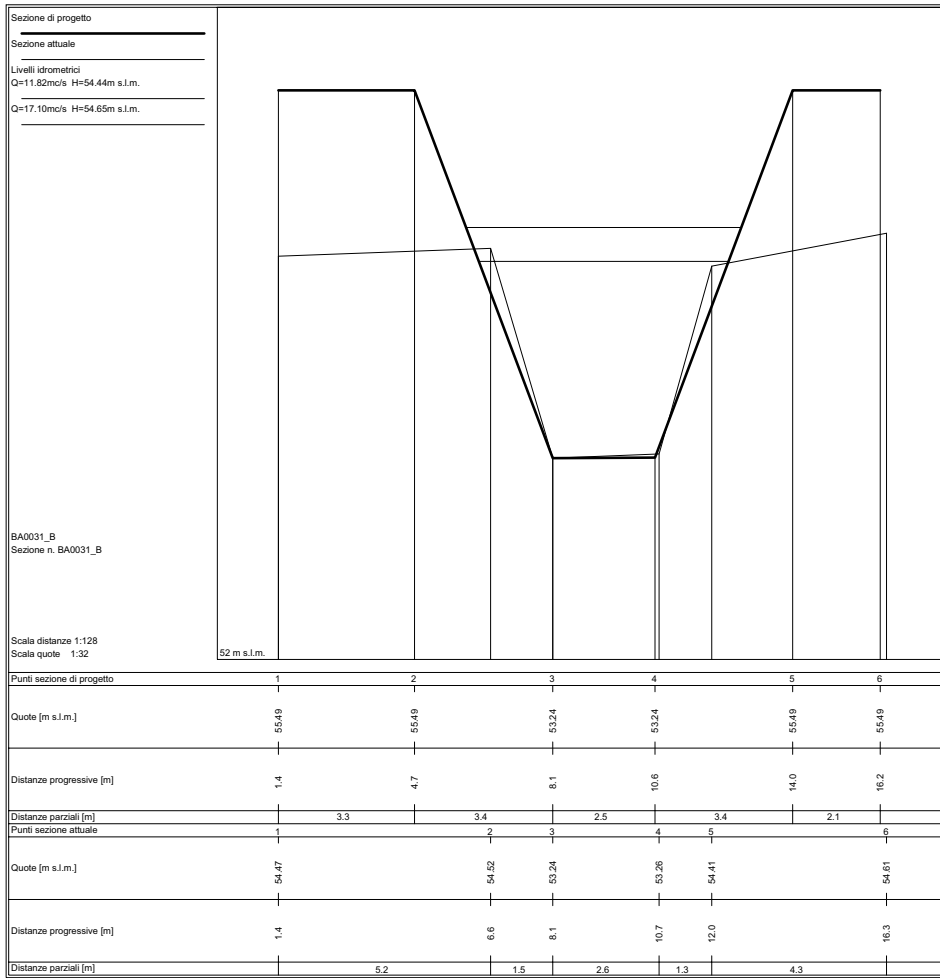
Sezione di progetto  
 Sezione attuale  
 Livelli idrometrici  
 Q=11.79mc/s H=55.79m s.l.m.  
 Q=17.09mc/s H=56.04m s.l.m.

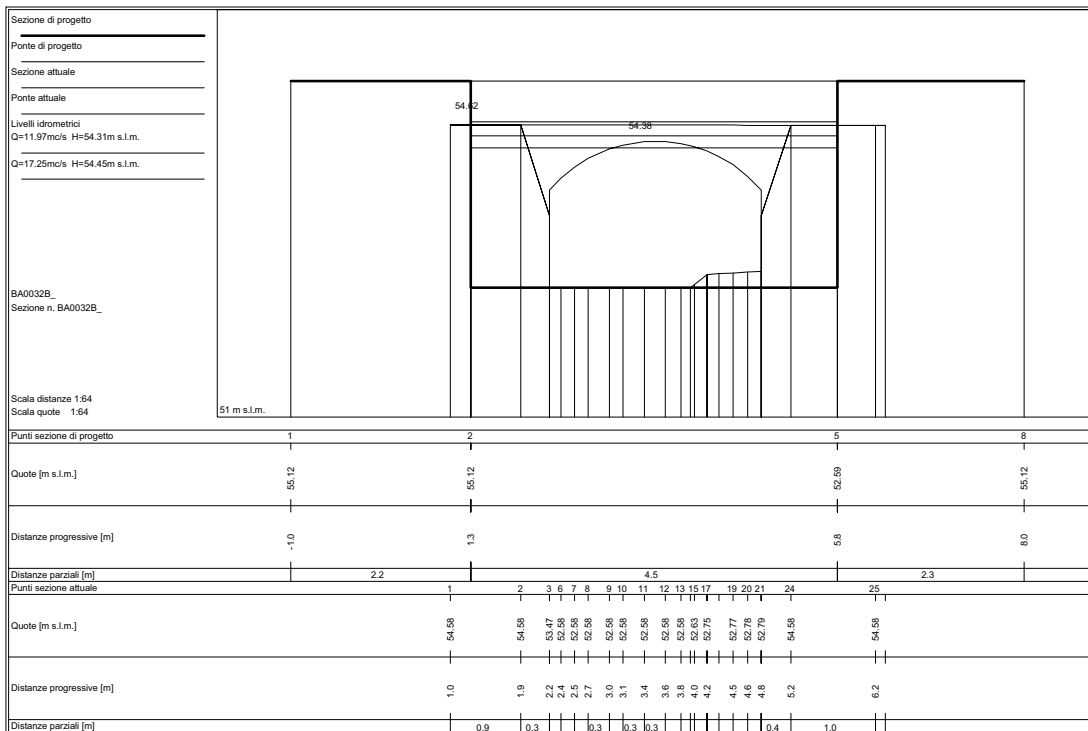
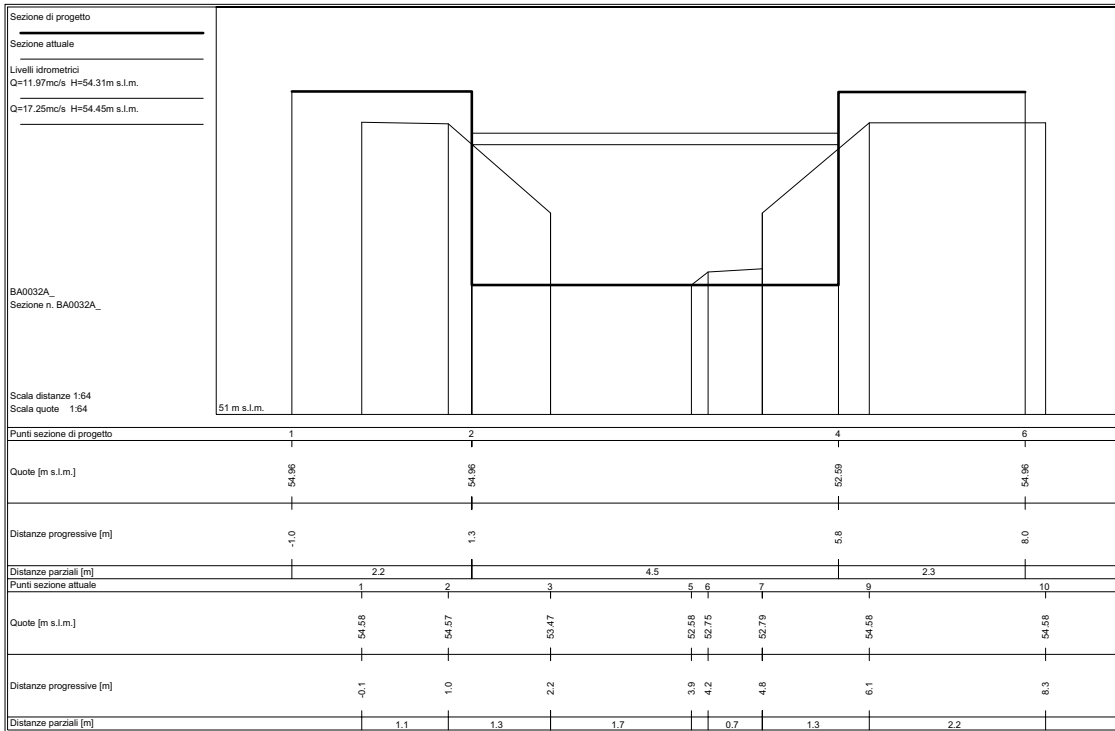


BA0030\_A  
 Sezione n. BA0030\_A  
 Scala distanze 1:64  
 Scala quote 1:32

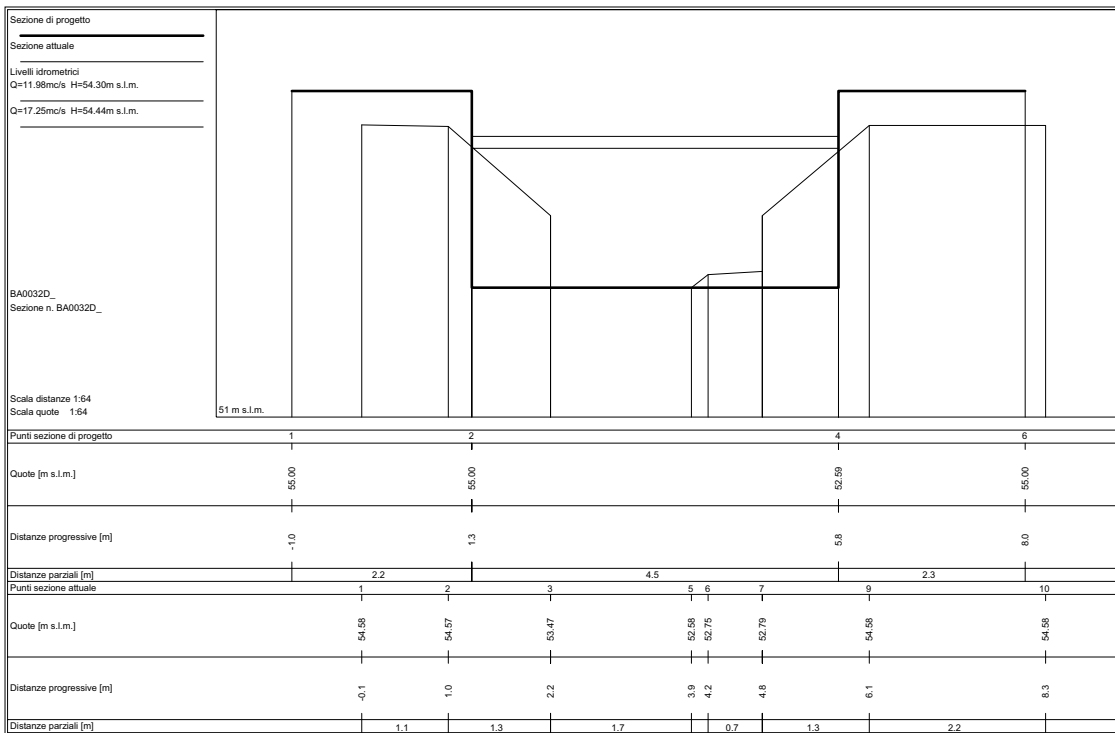
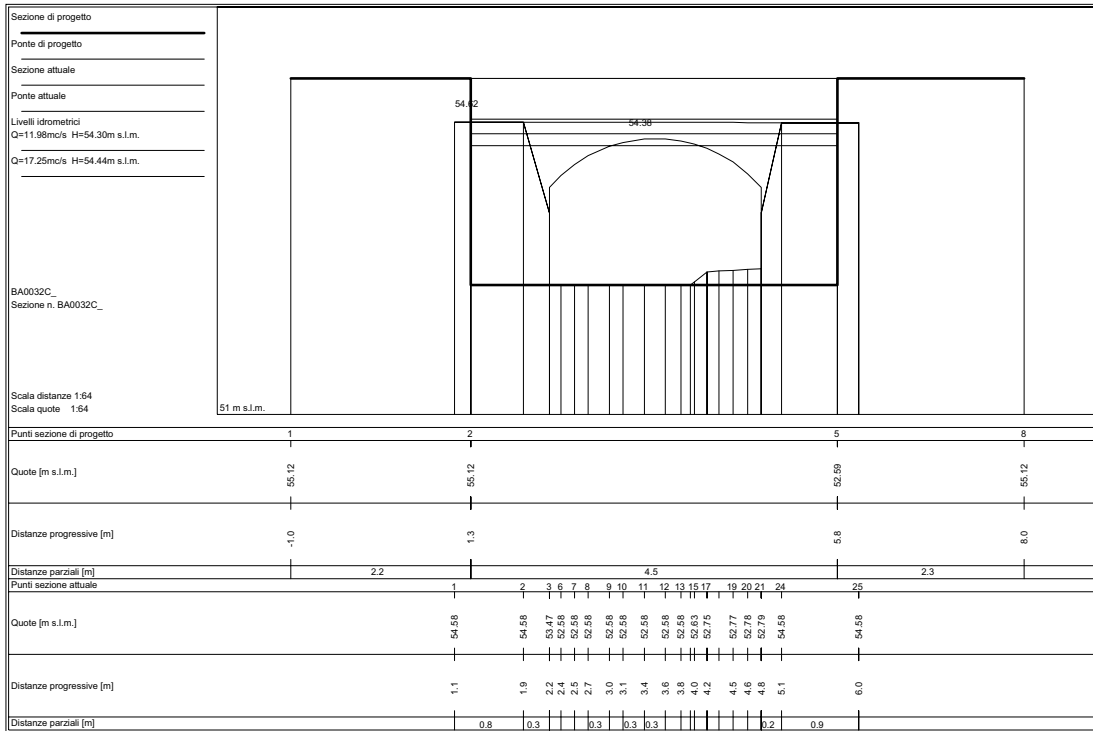
Punti sezione di progetto	1	2	3	4	5	6
Quote [m s.l.m.]	56.41	56.41	54.74	54.74	56.41	56.41
Distanze progressive [m]	2.7	3.7	6.2	8.7	11.2	13.7
Distanze parziali [m]		1.0	2.5	2.5	2.5	2.5
Punti sezione attuale	1	2	3	4	5	6
Quote [m s.l.m.]	55.93		55.74	54.79	54.74	54.82
Distanze progressive [m]	2.7		5.6	5.9	6.1	7.5
Distanze parziali [m]		3.0	0.3	1.4	1.5	4.2

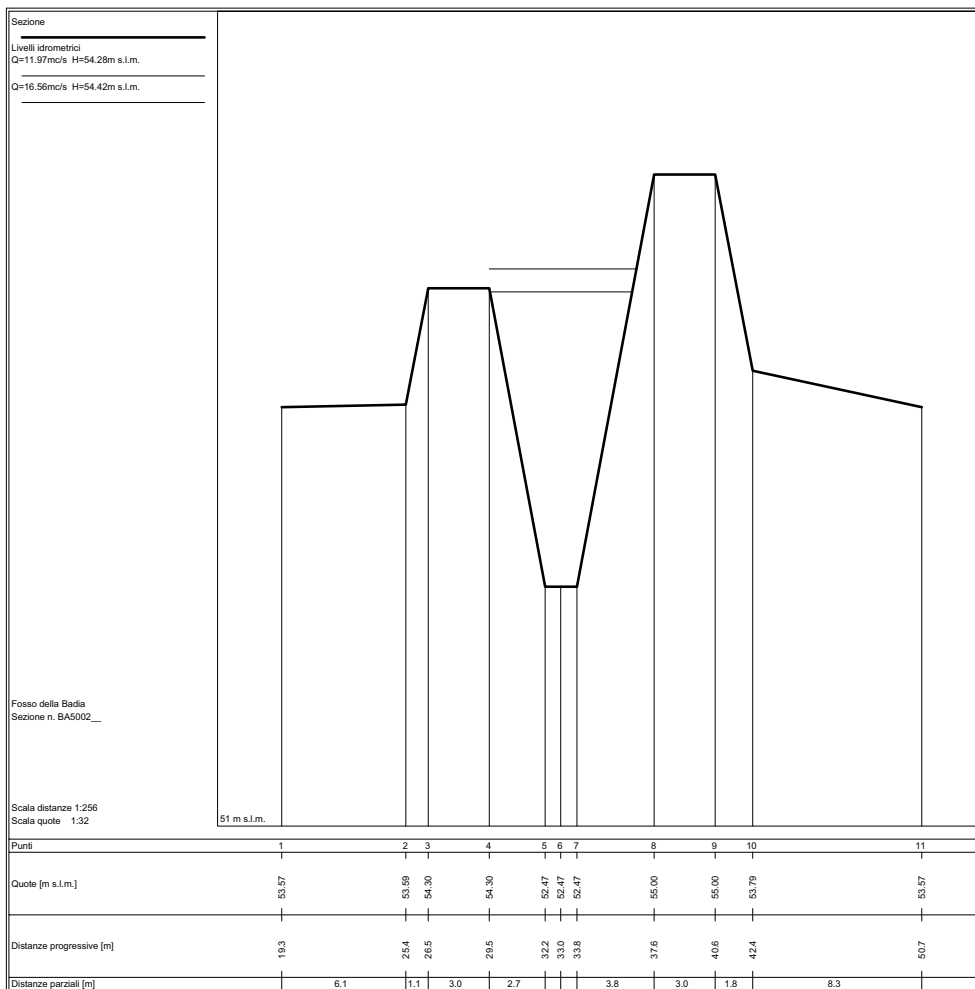
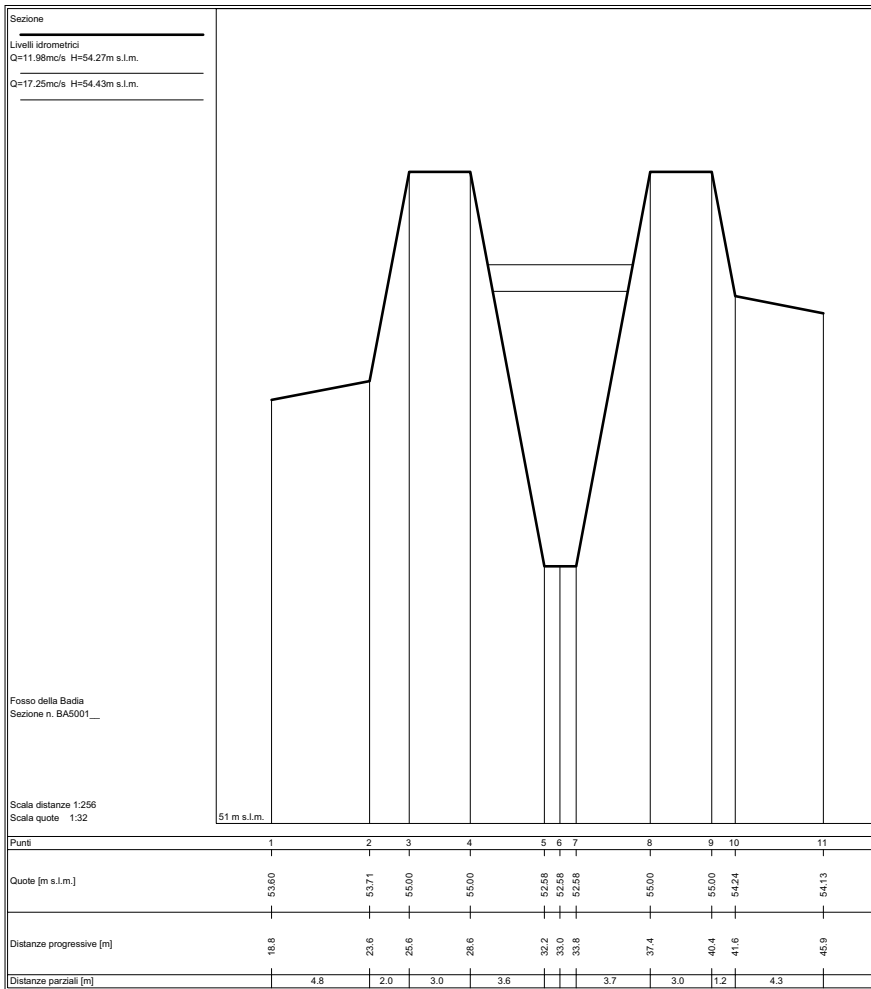


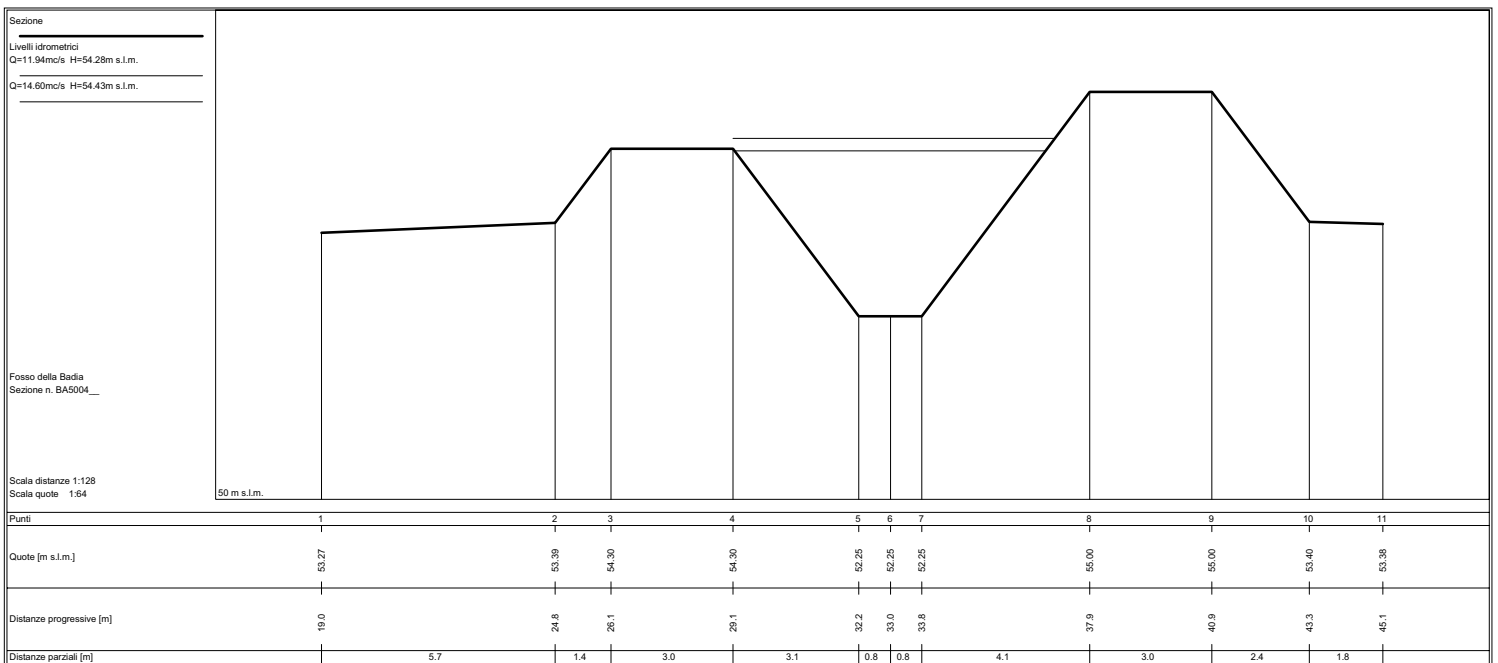
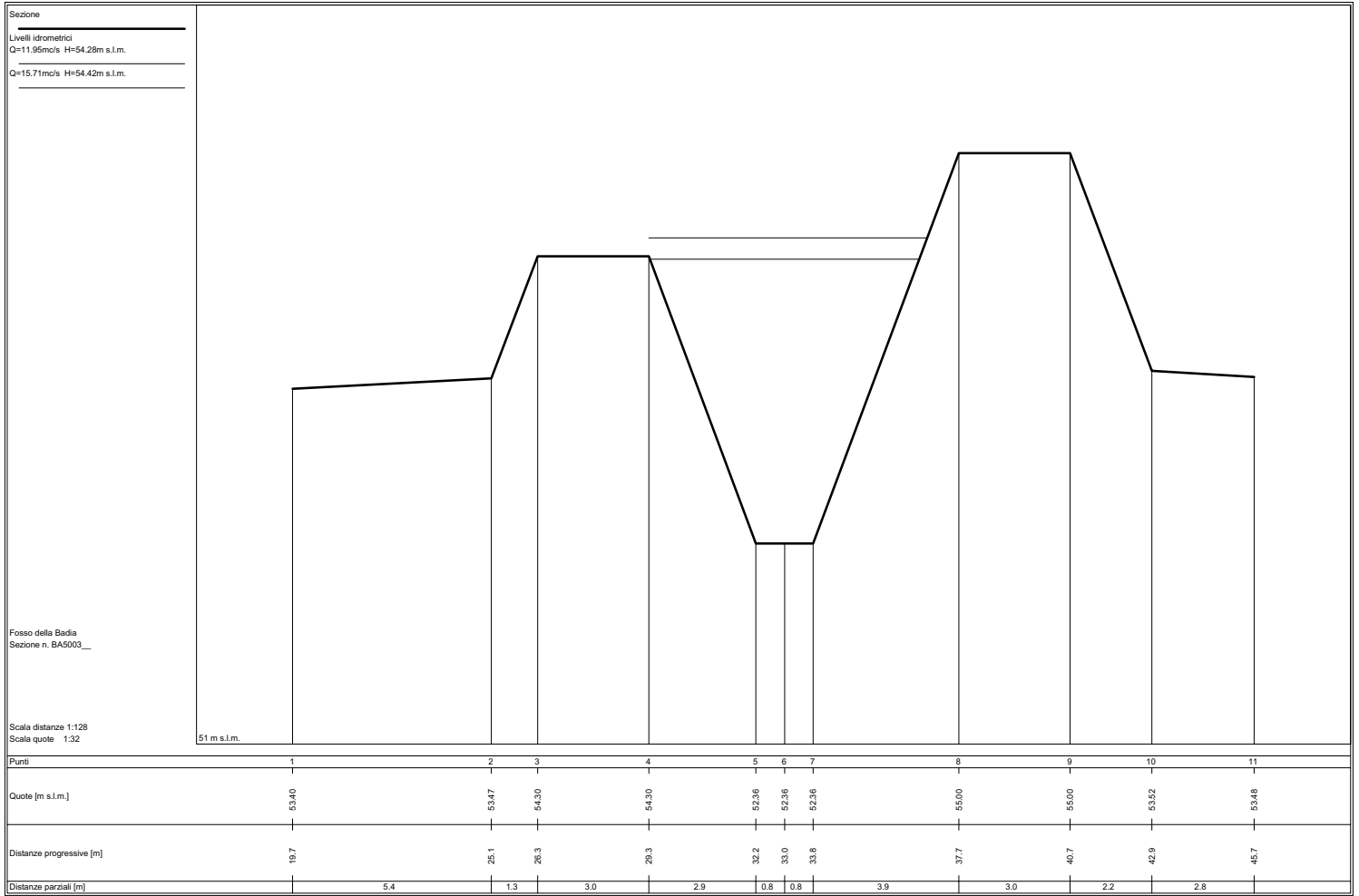


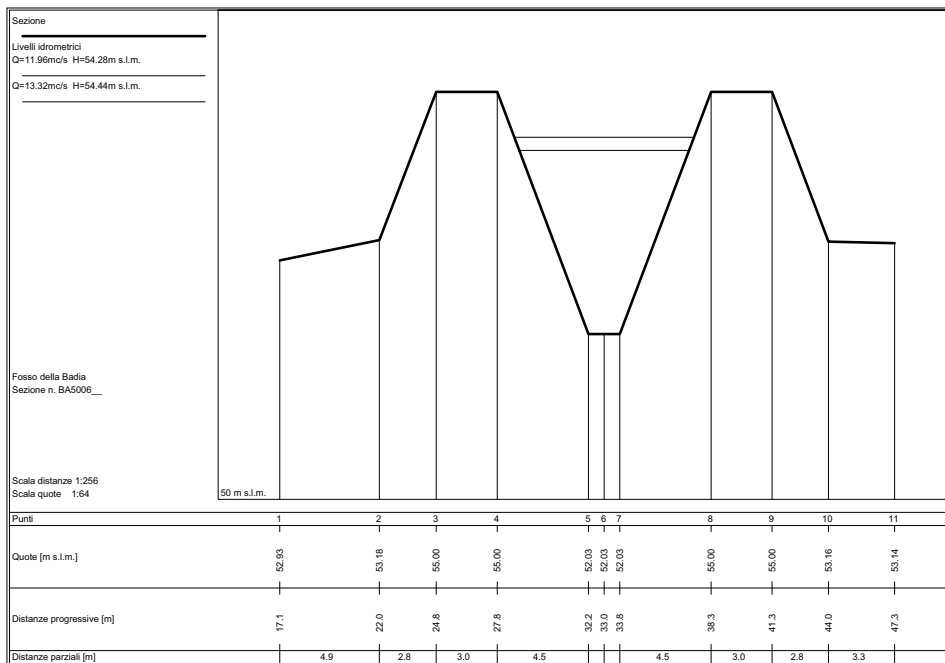
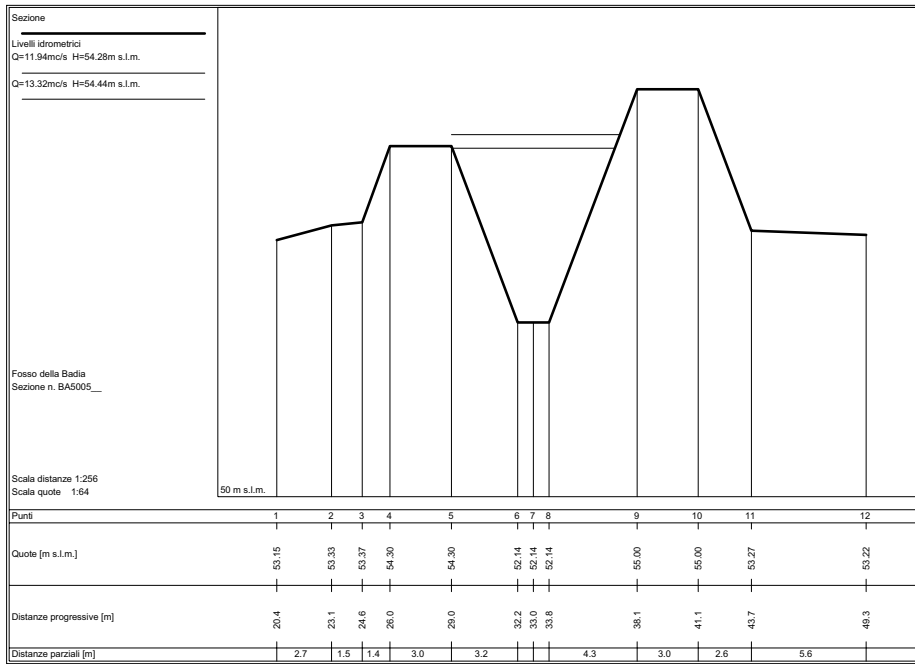


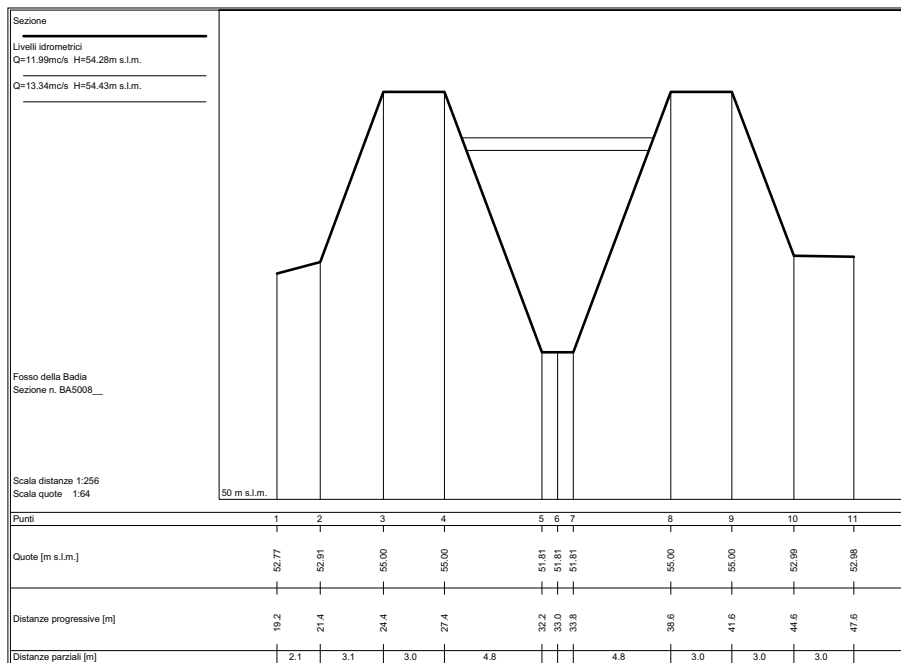
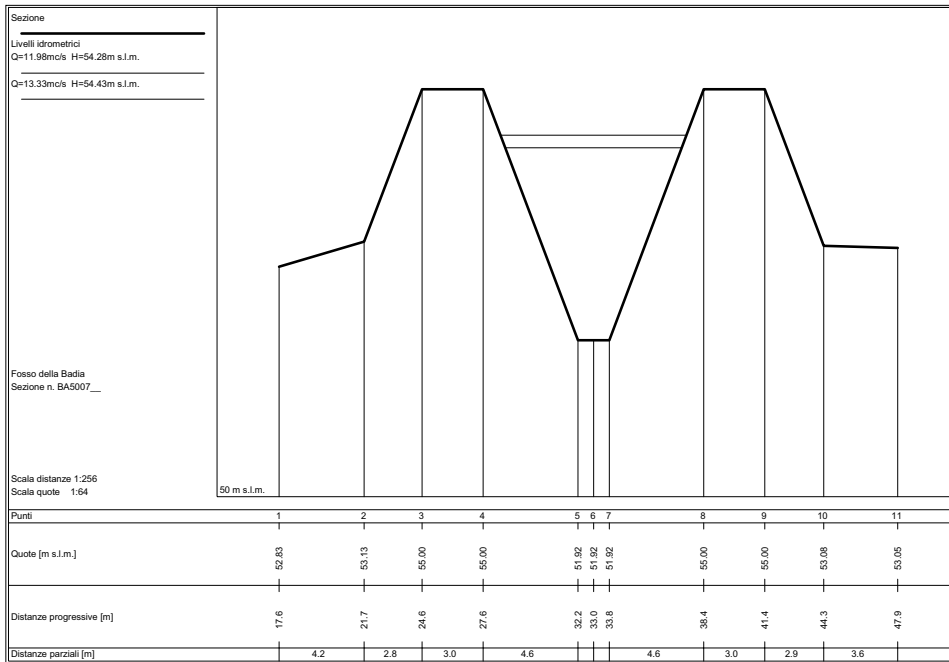


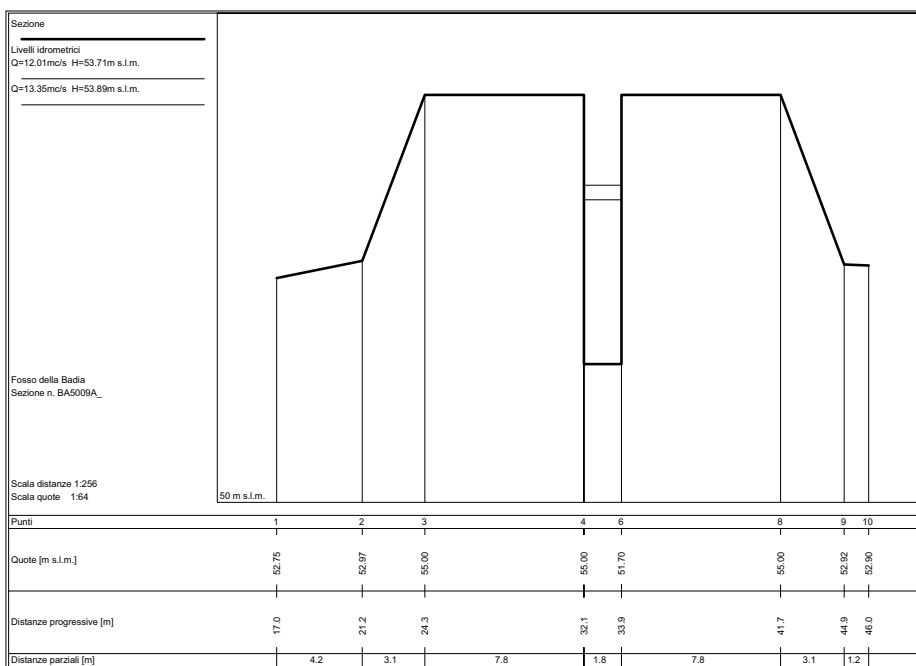
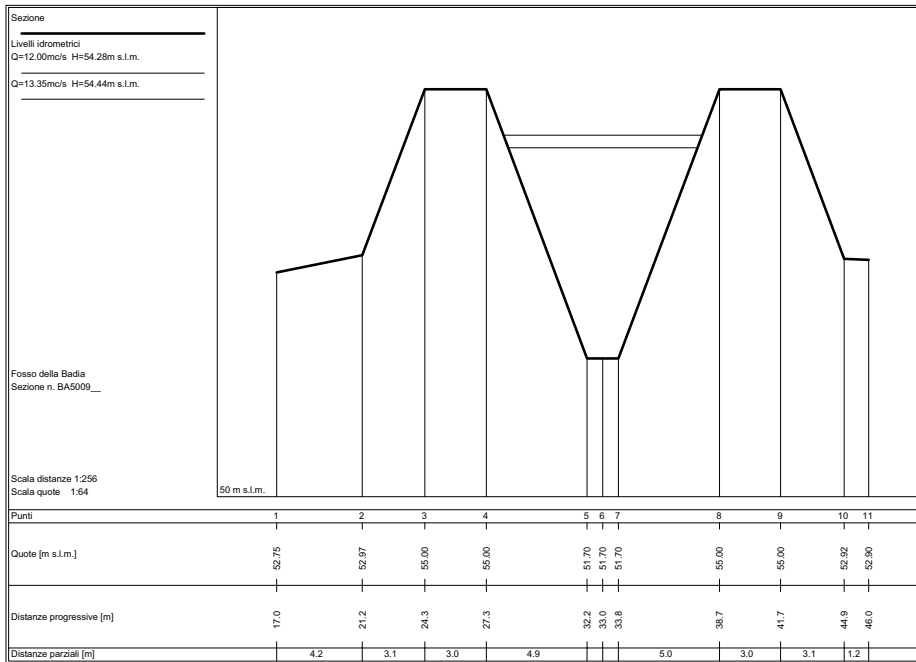


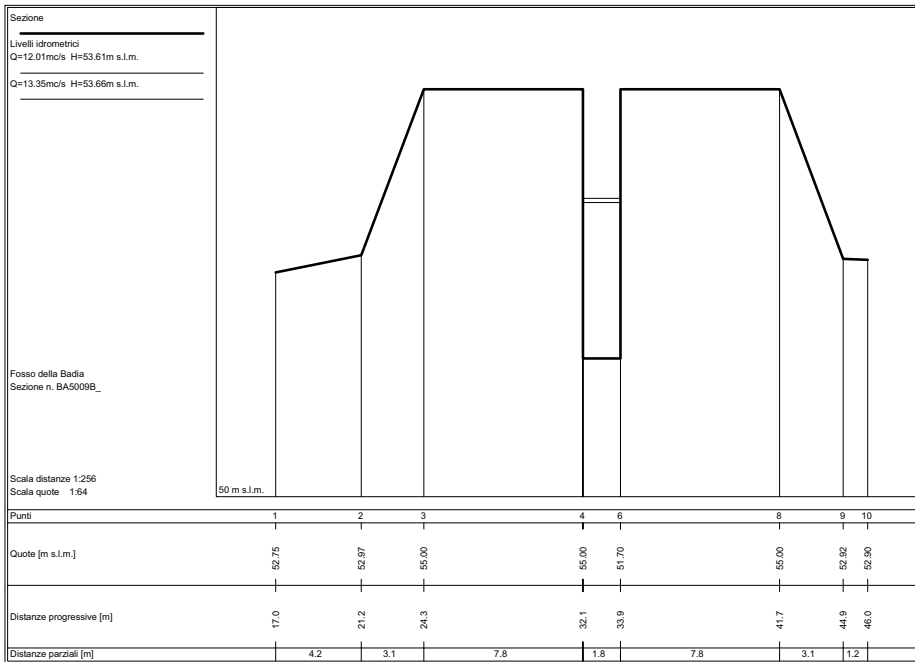






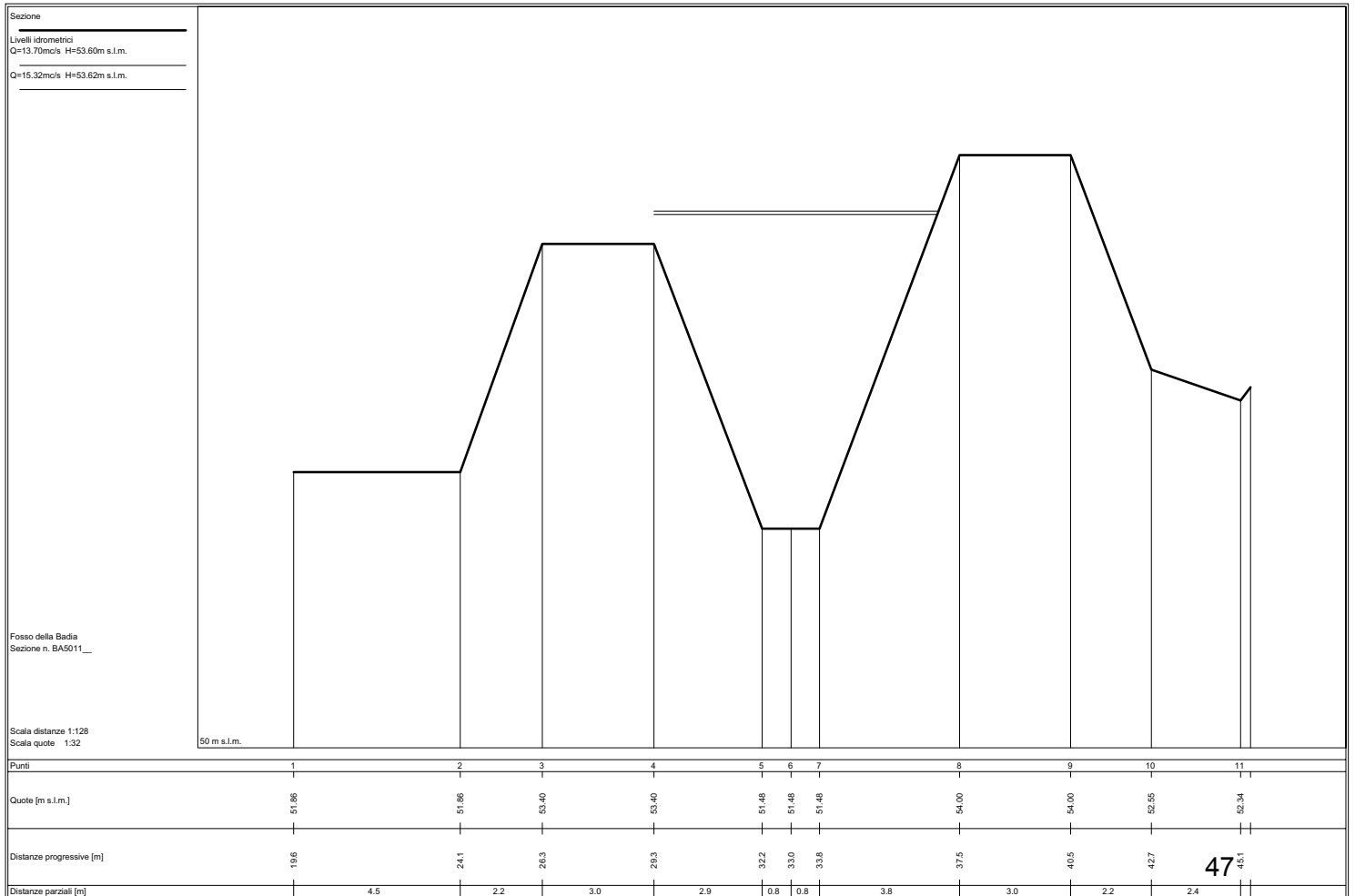
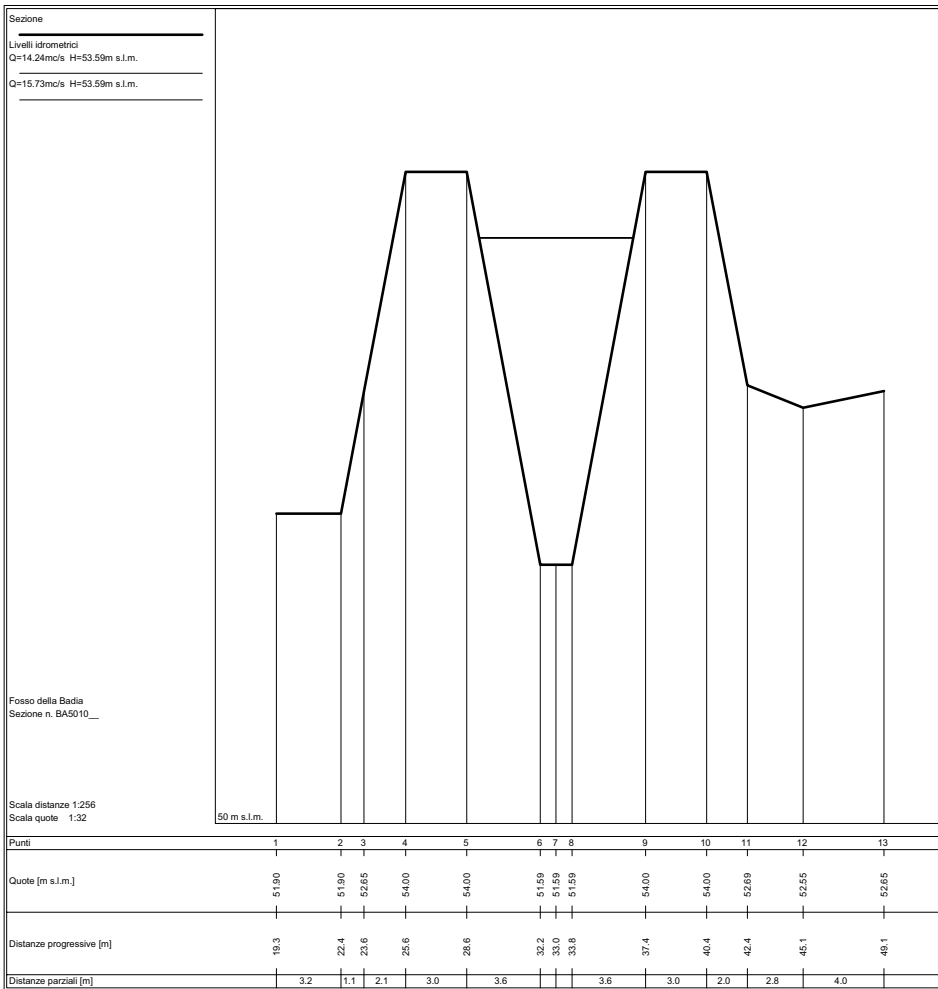


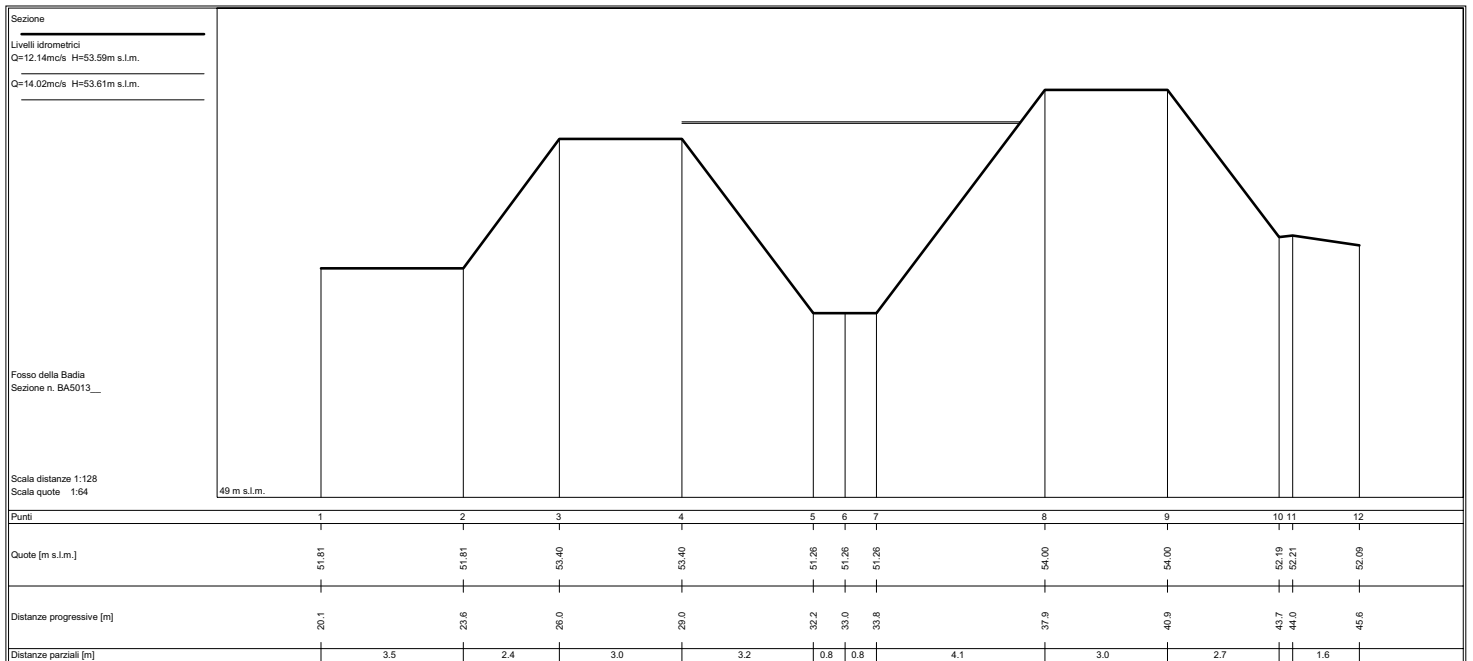
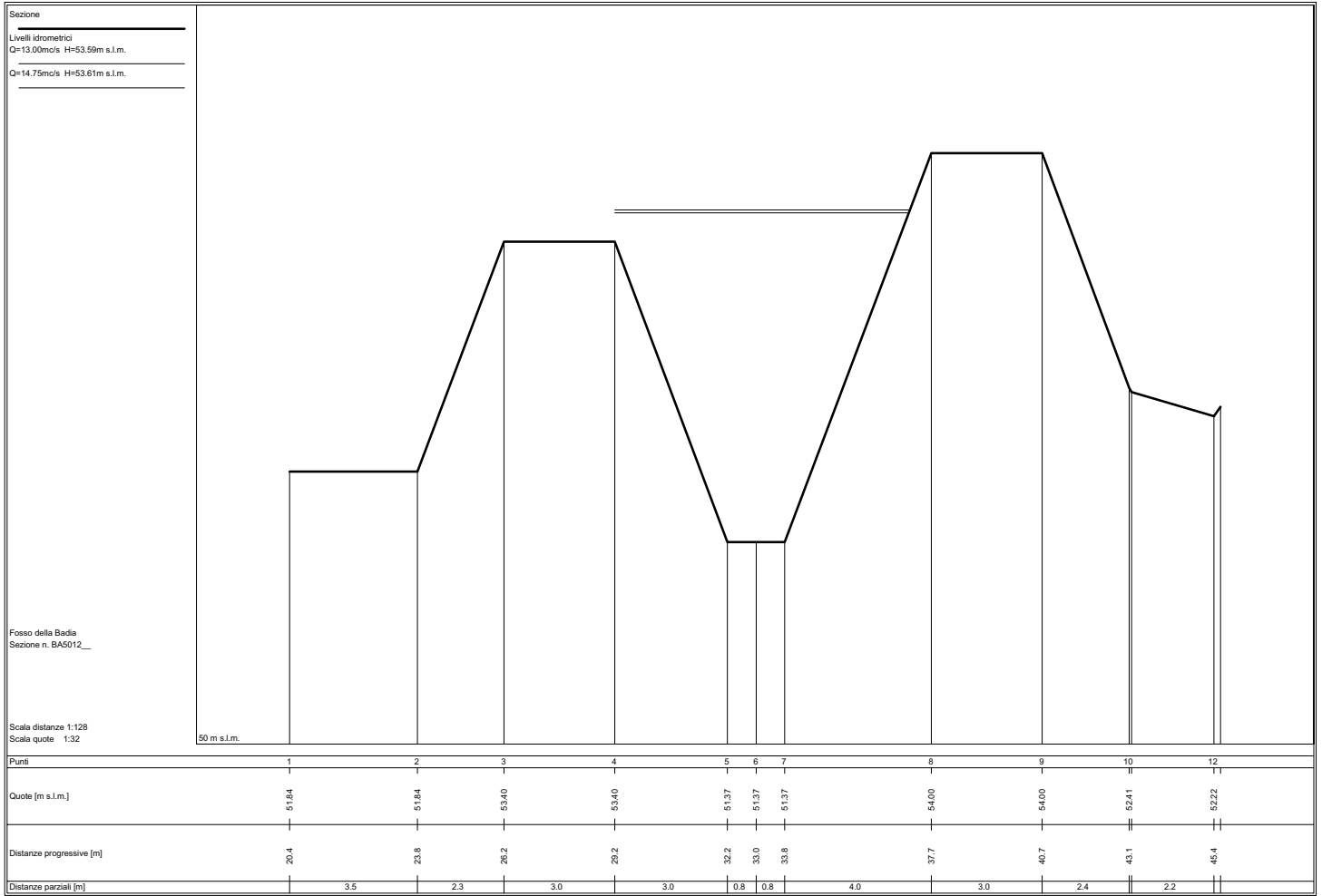


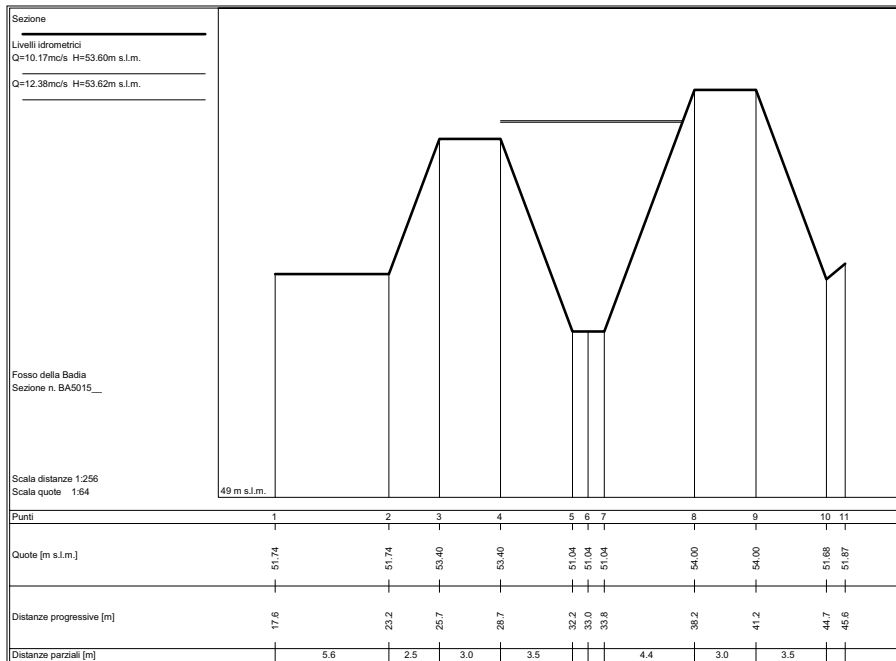
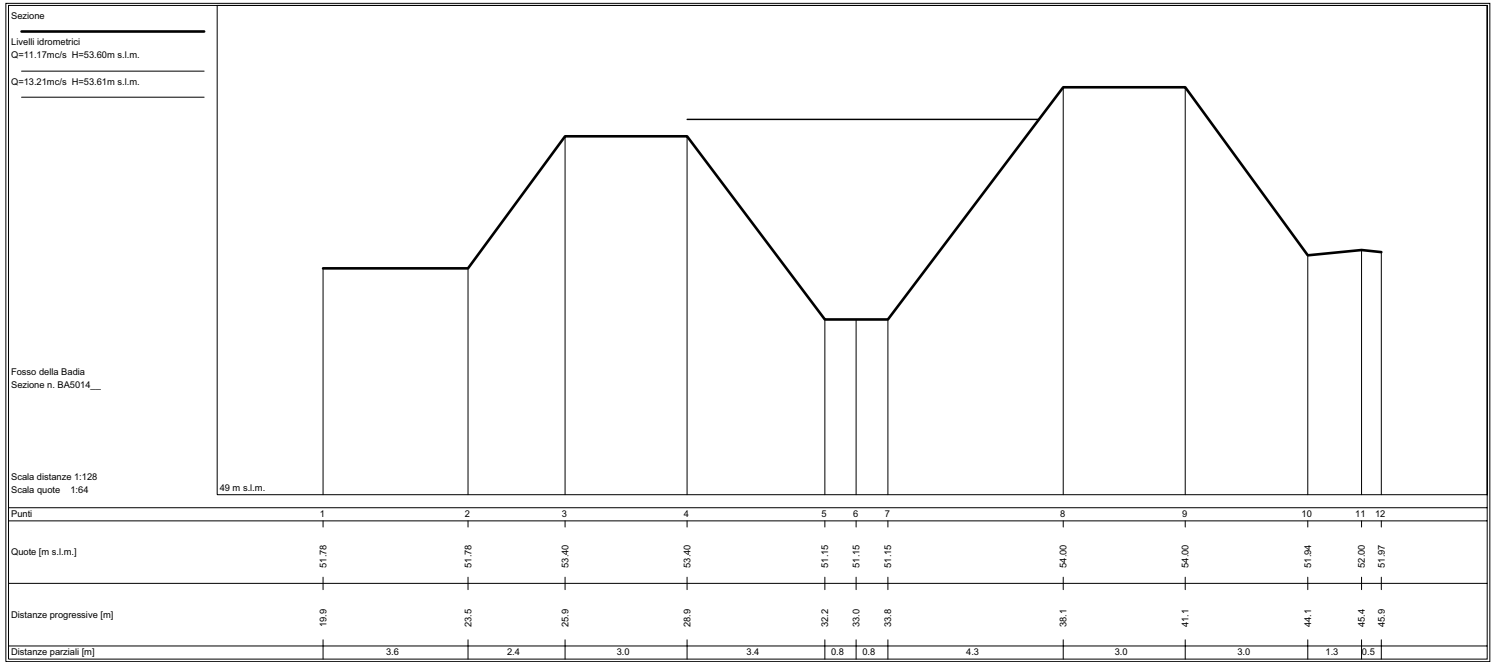


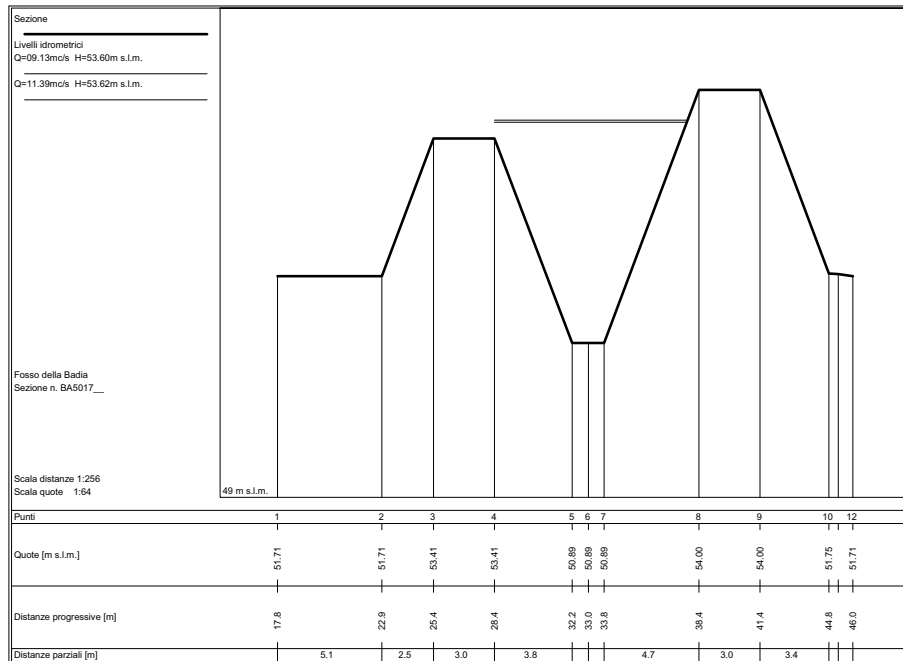
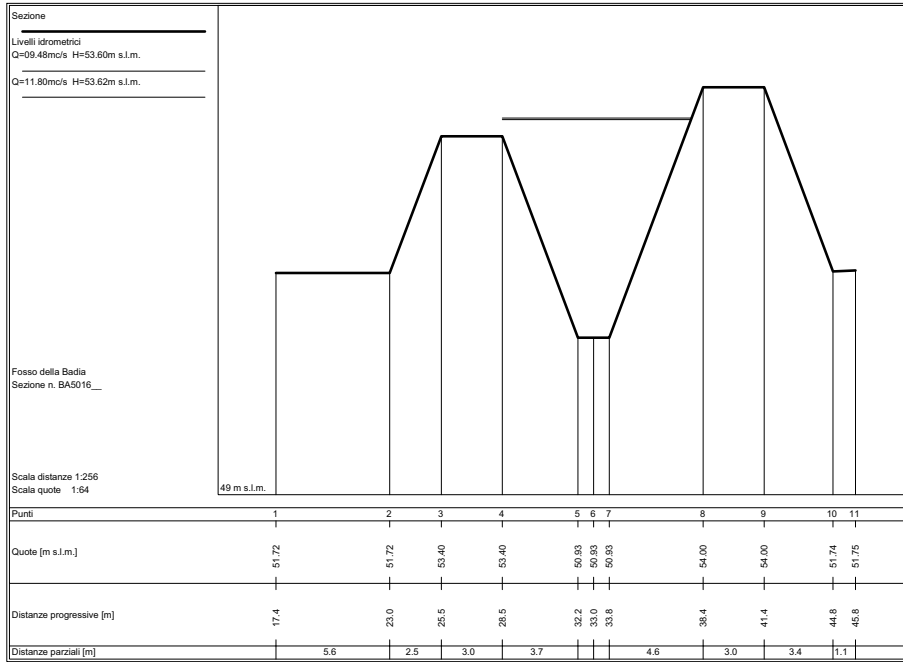
**FOSSO DELLA BADIA  
TRONCO Badia\_pro\_03**

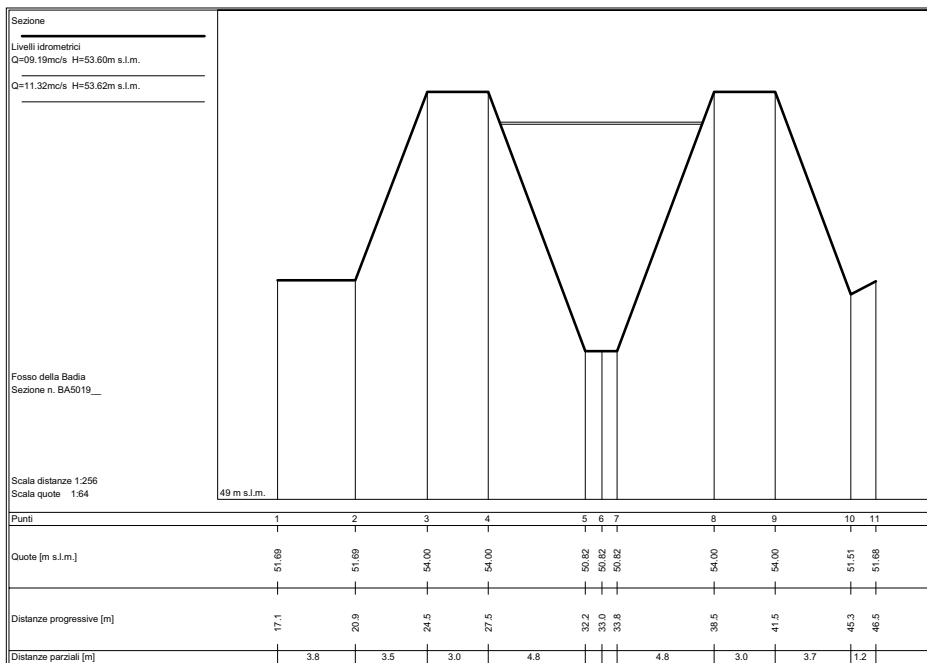
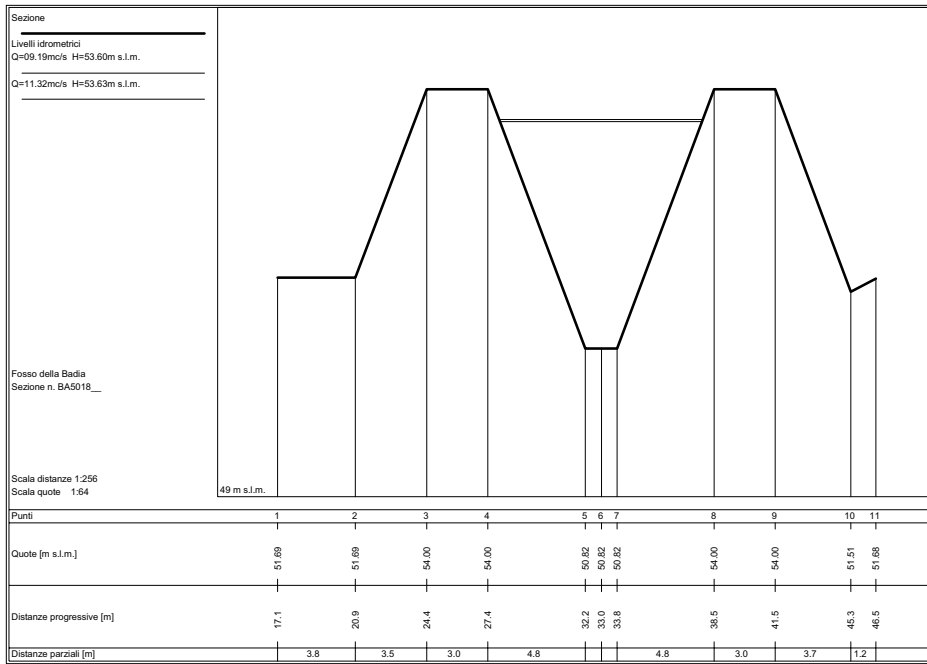


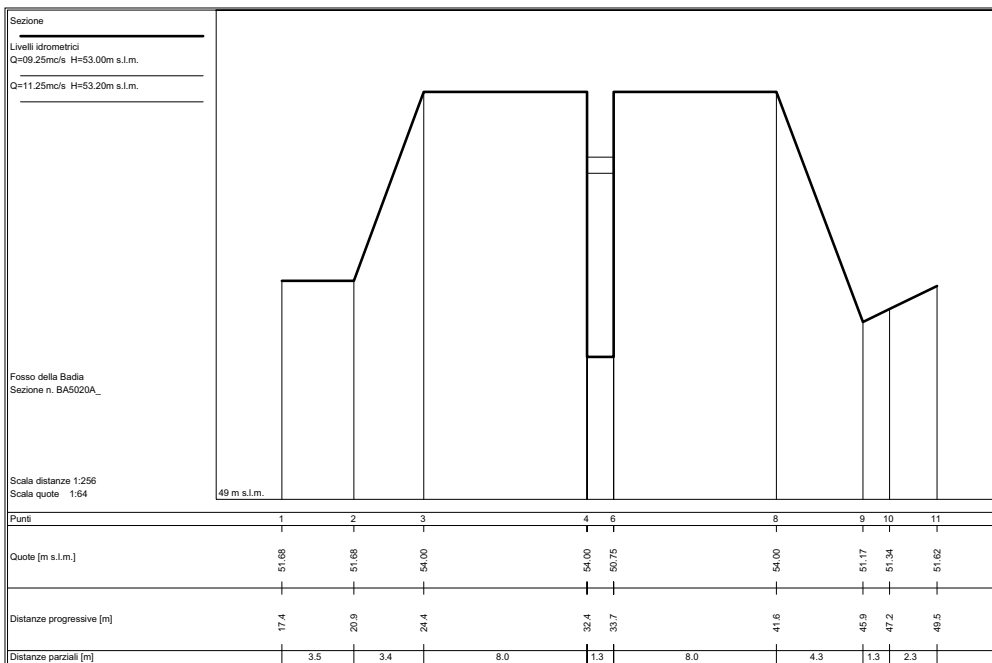
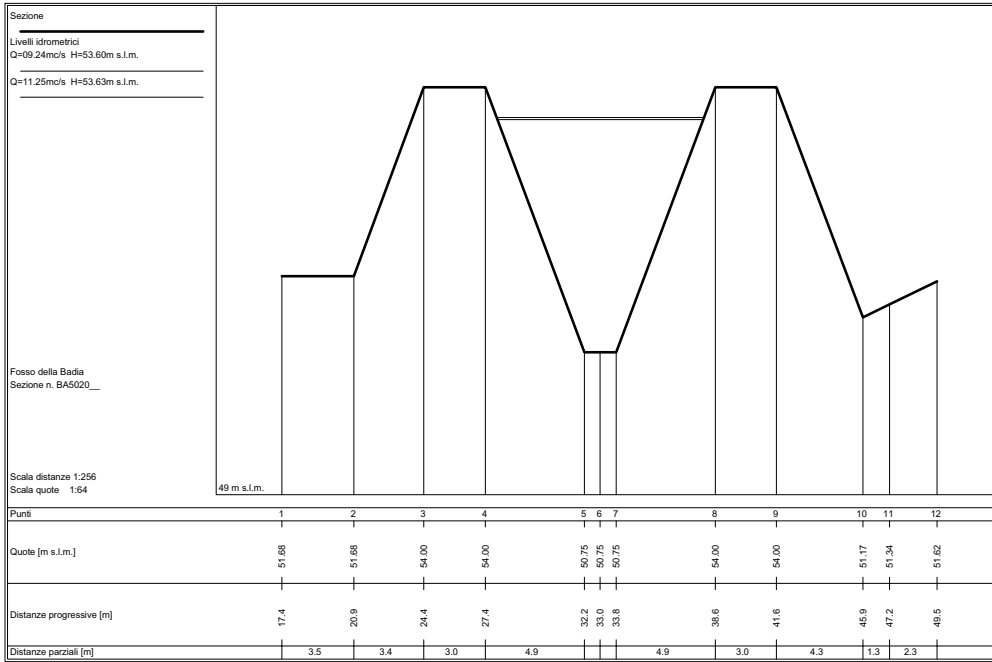


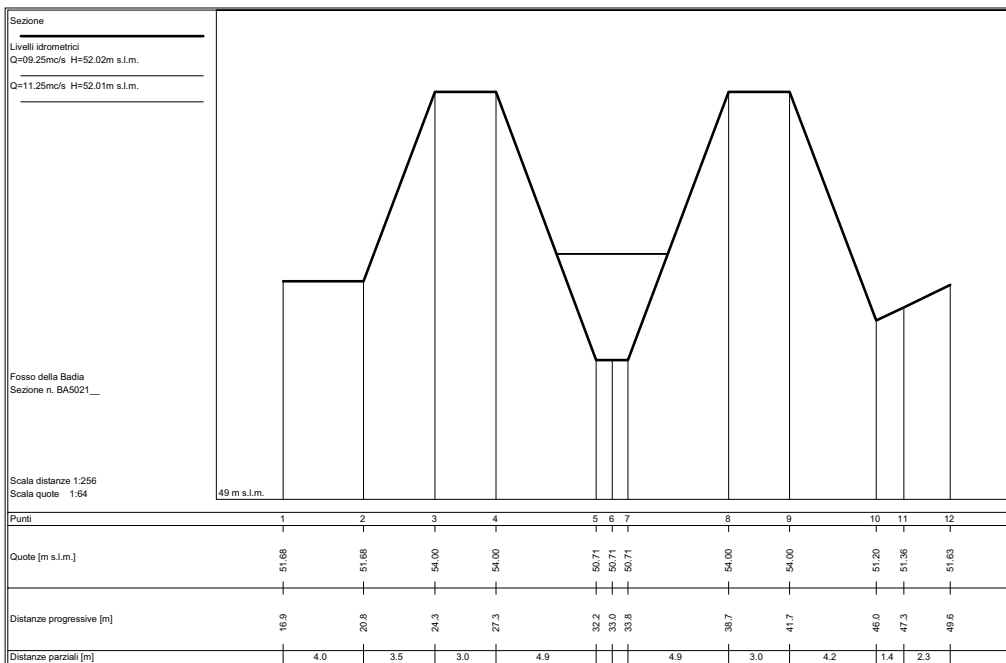
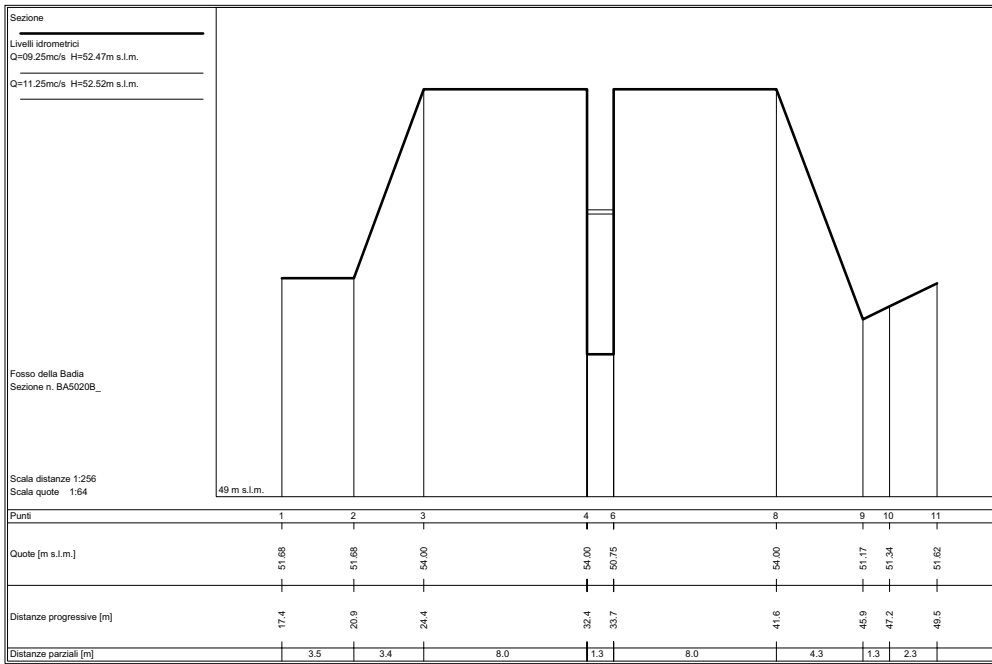


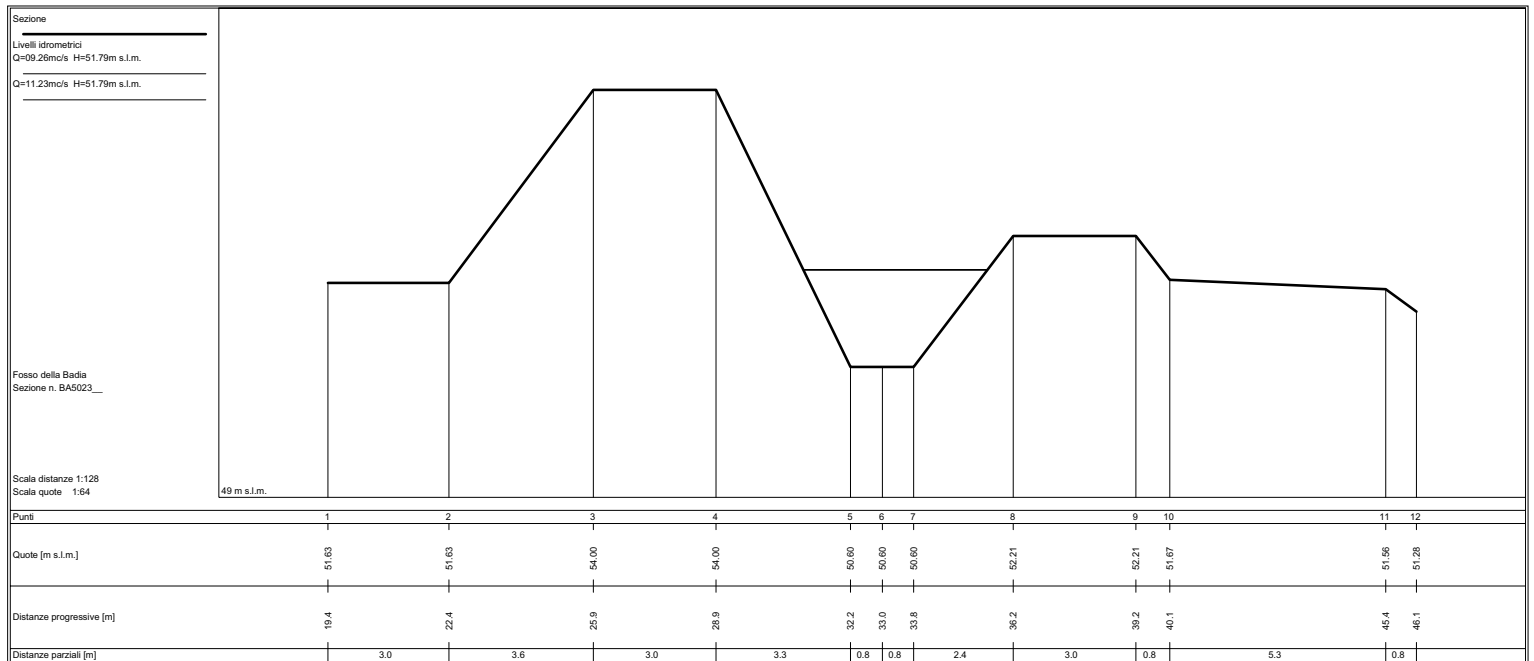
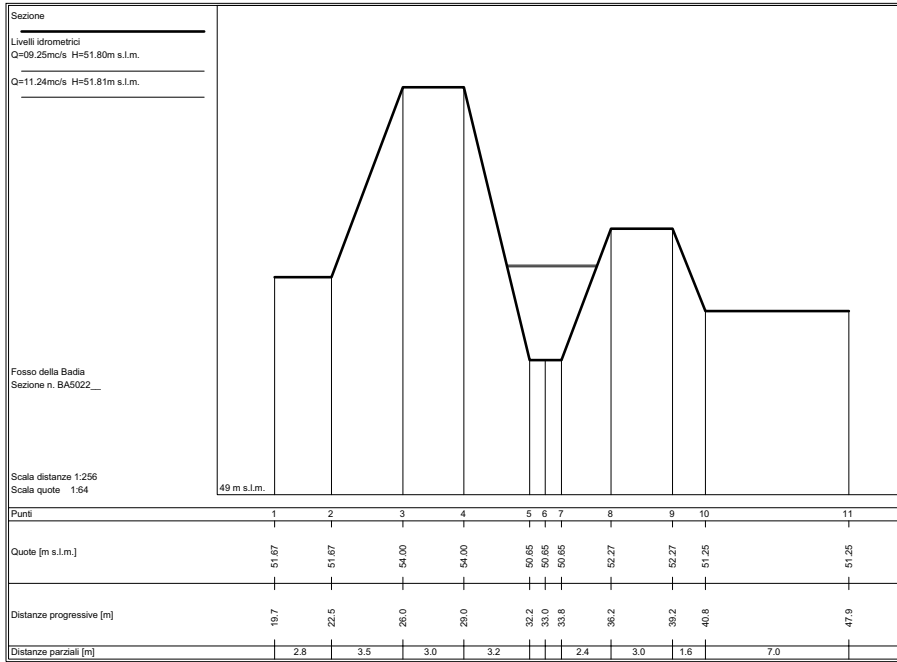




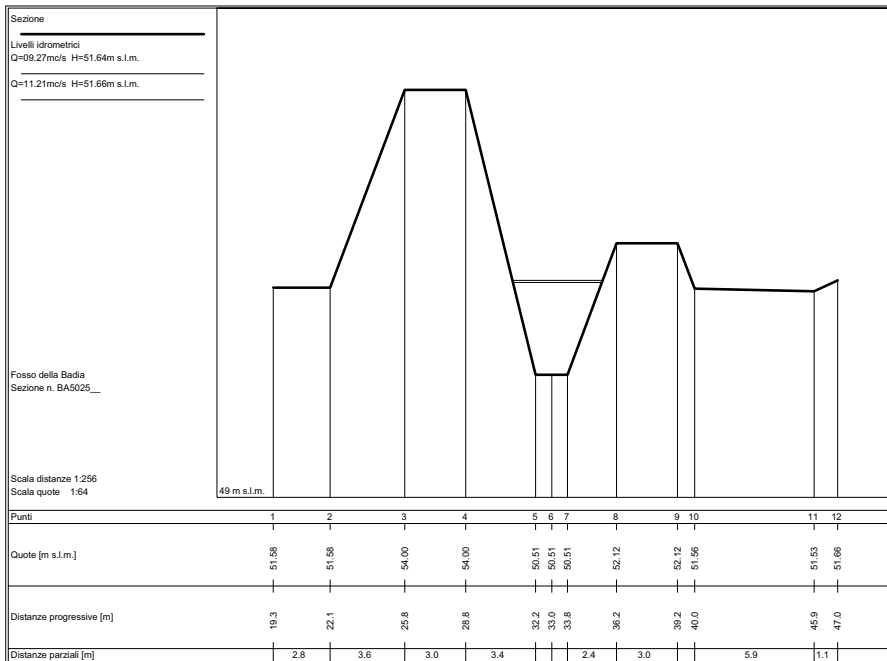
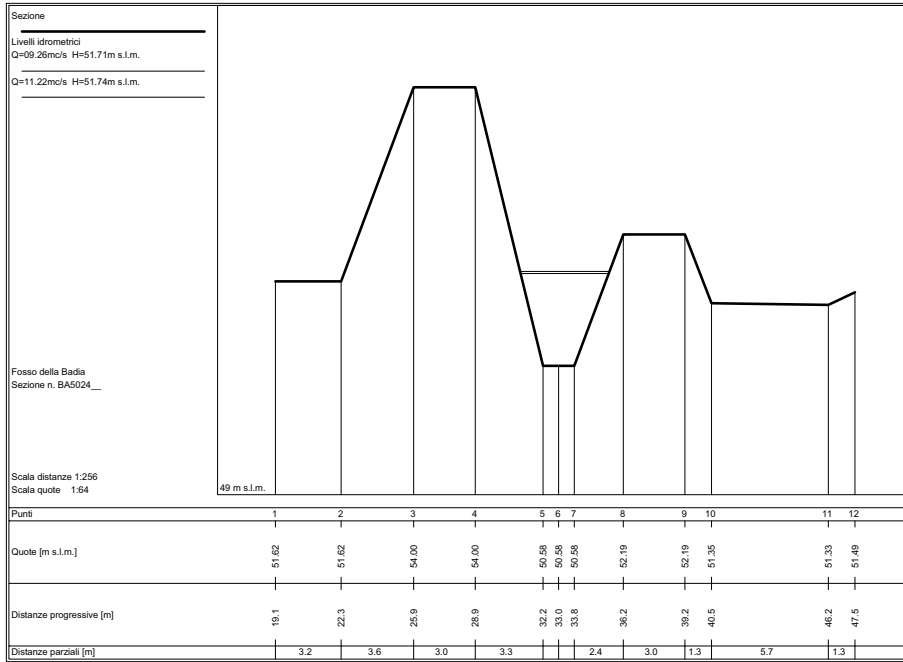


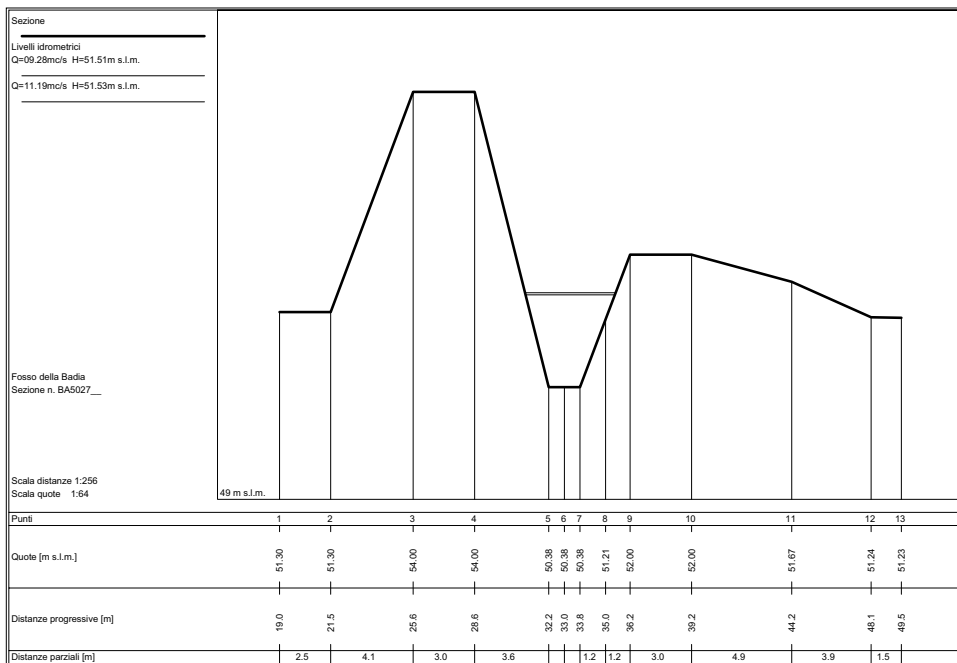
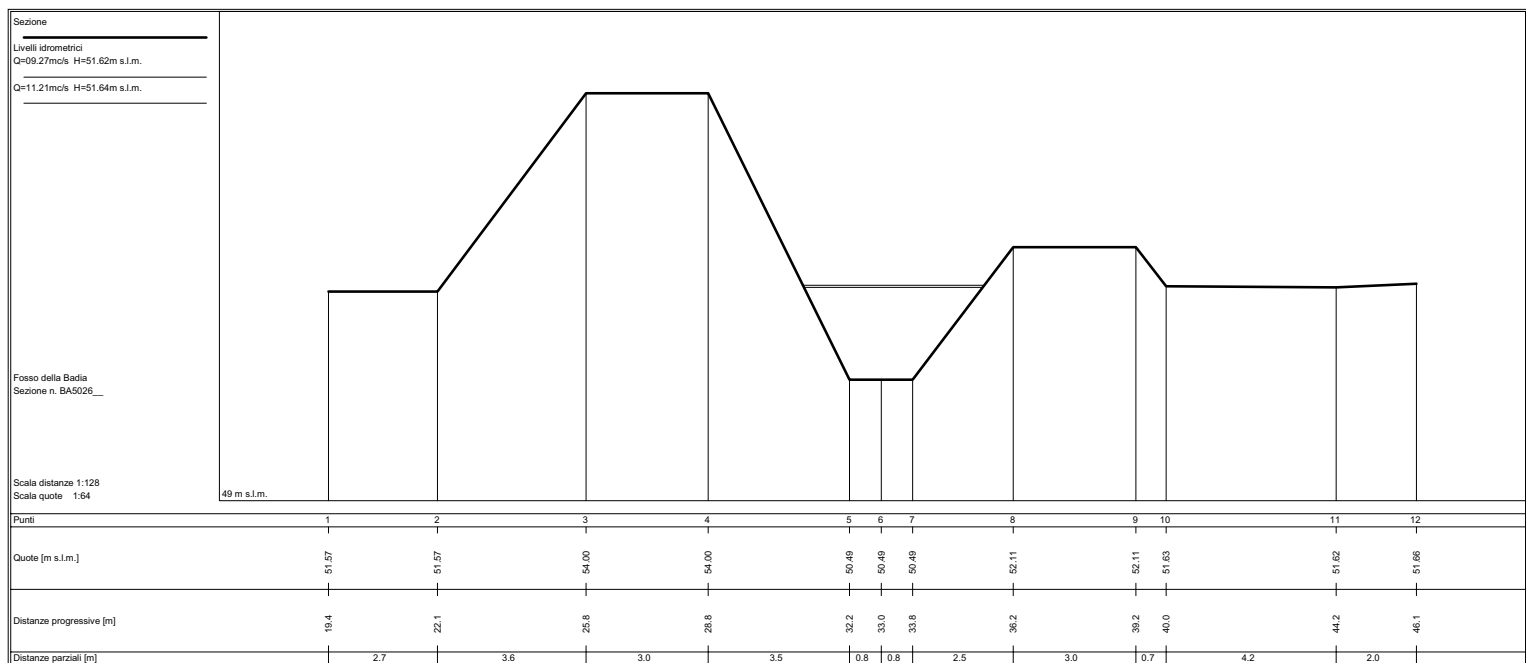


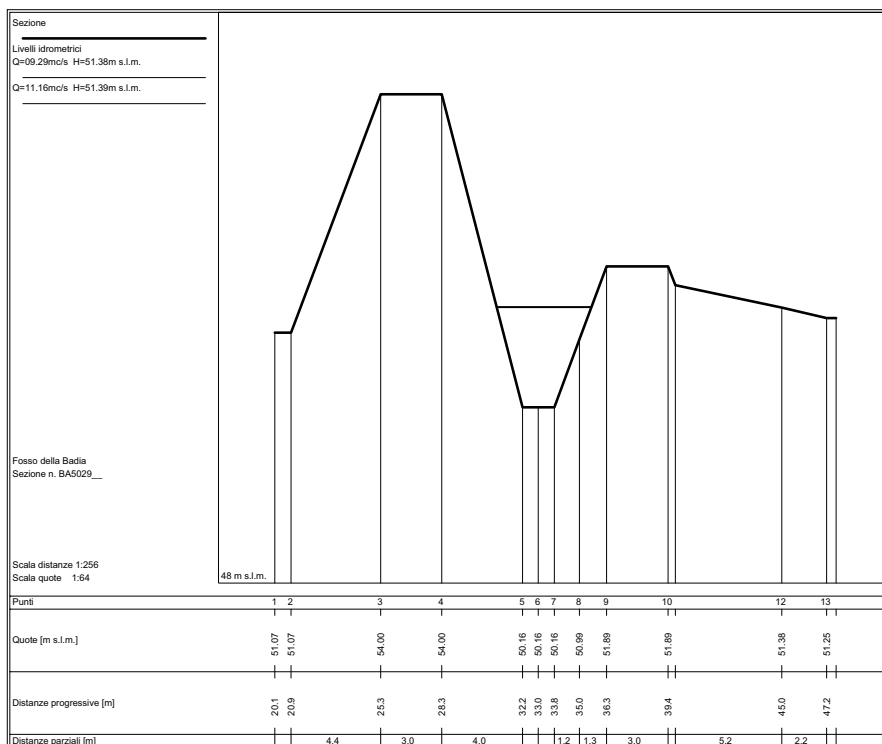
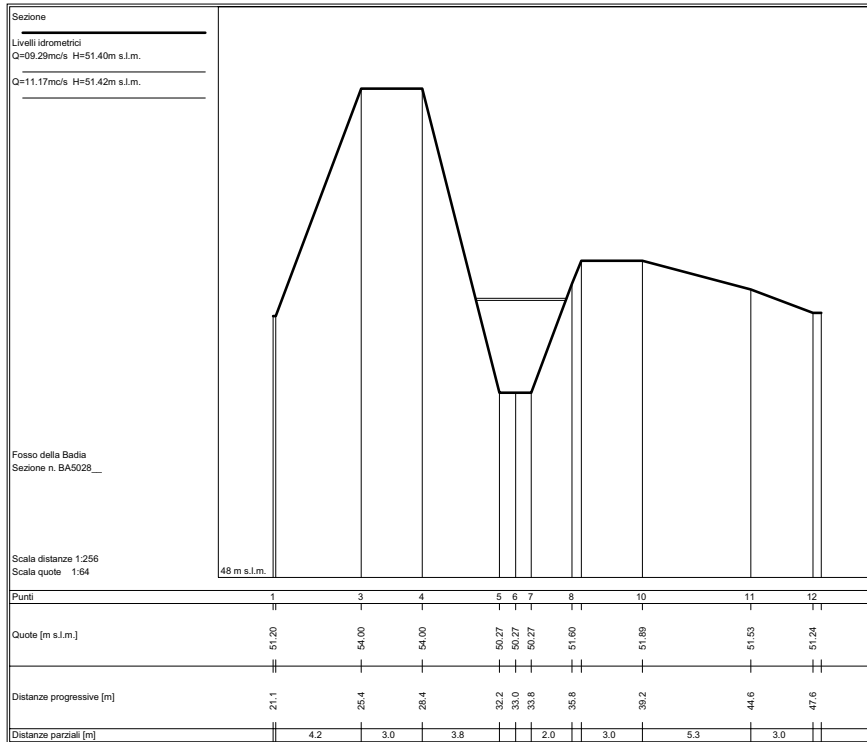


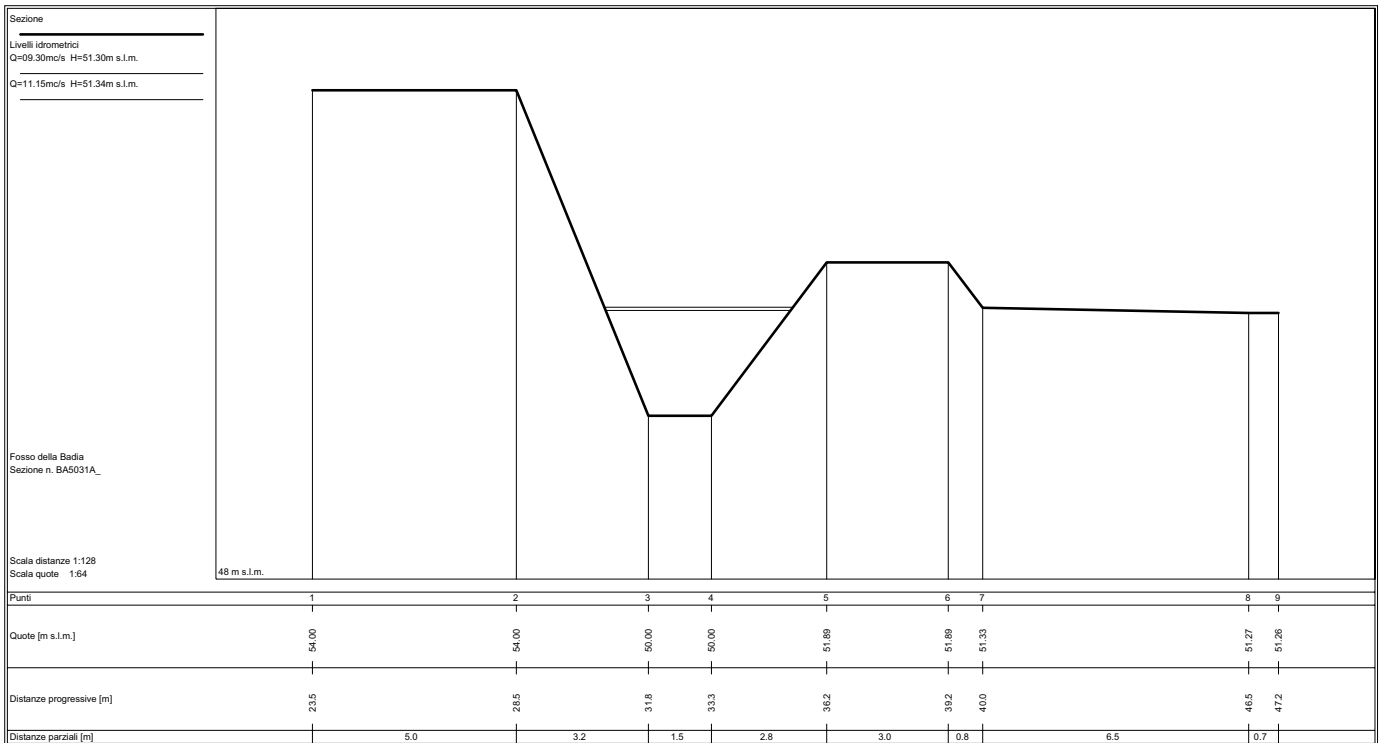
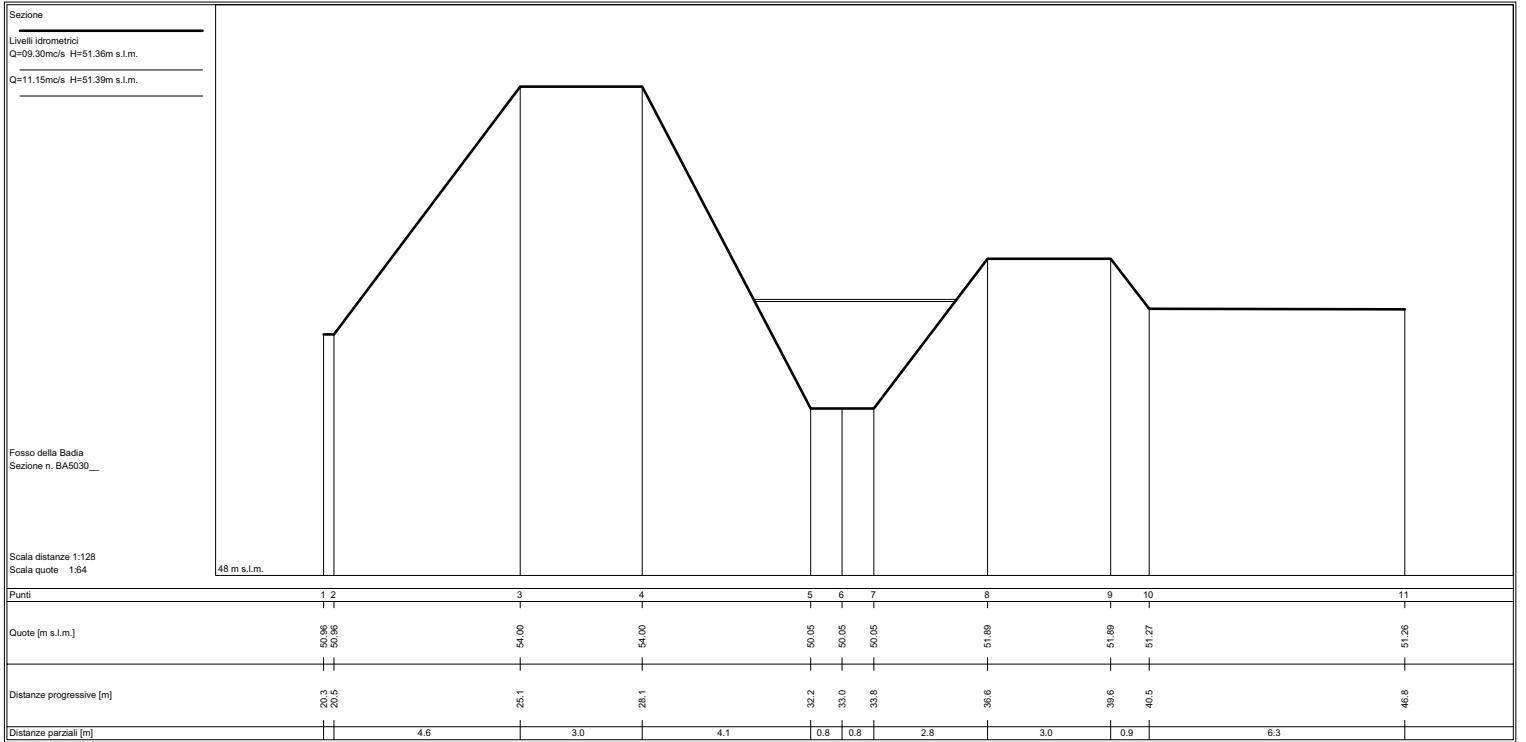


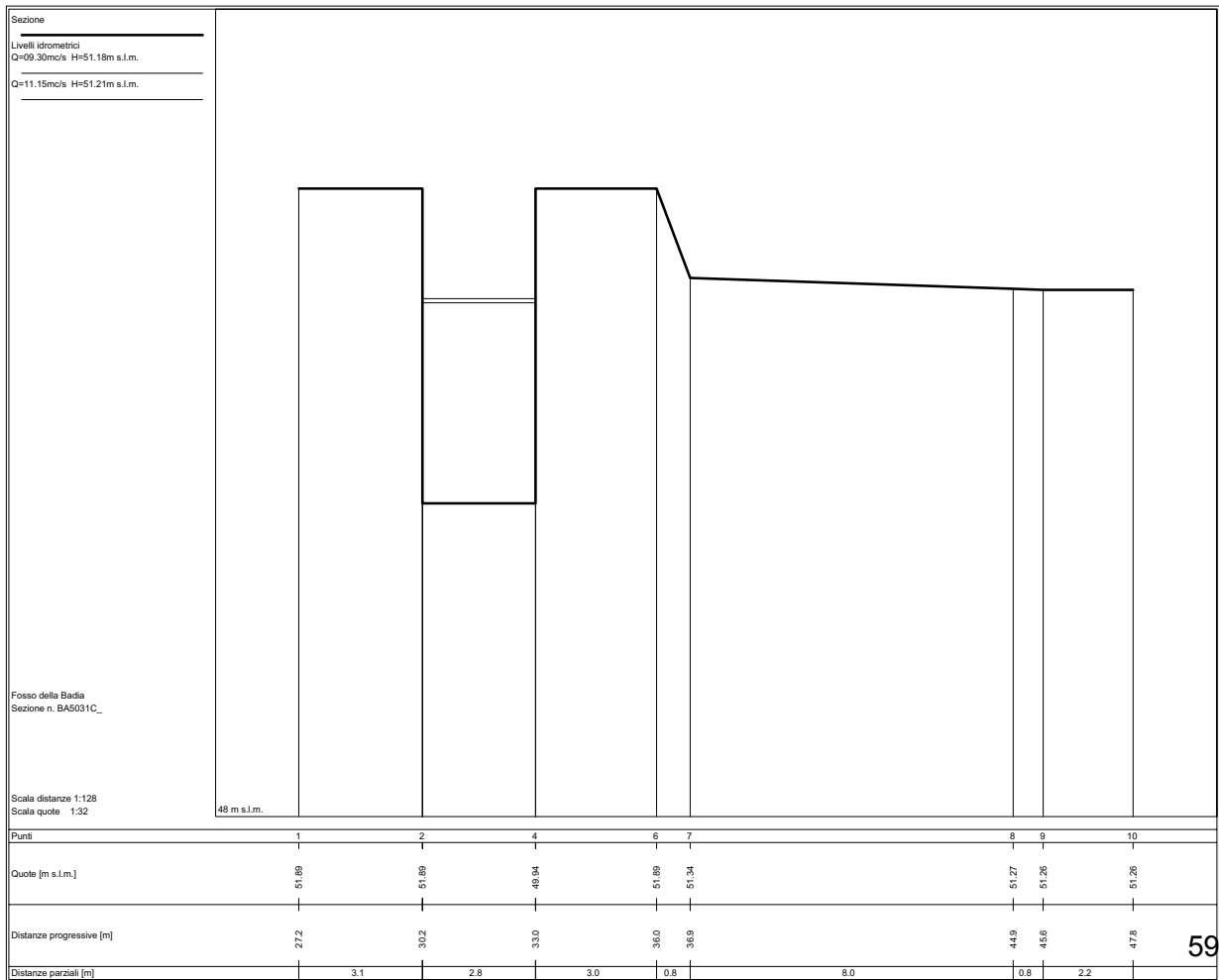
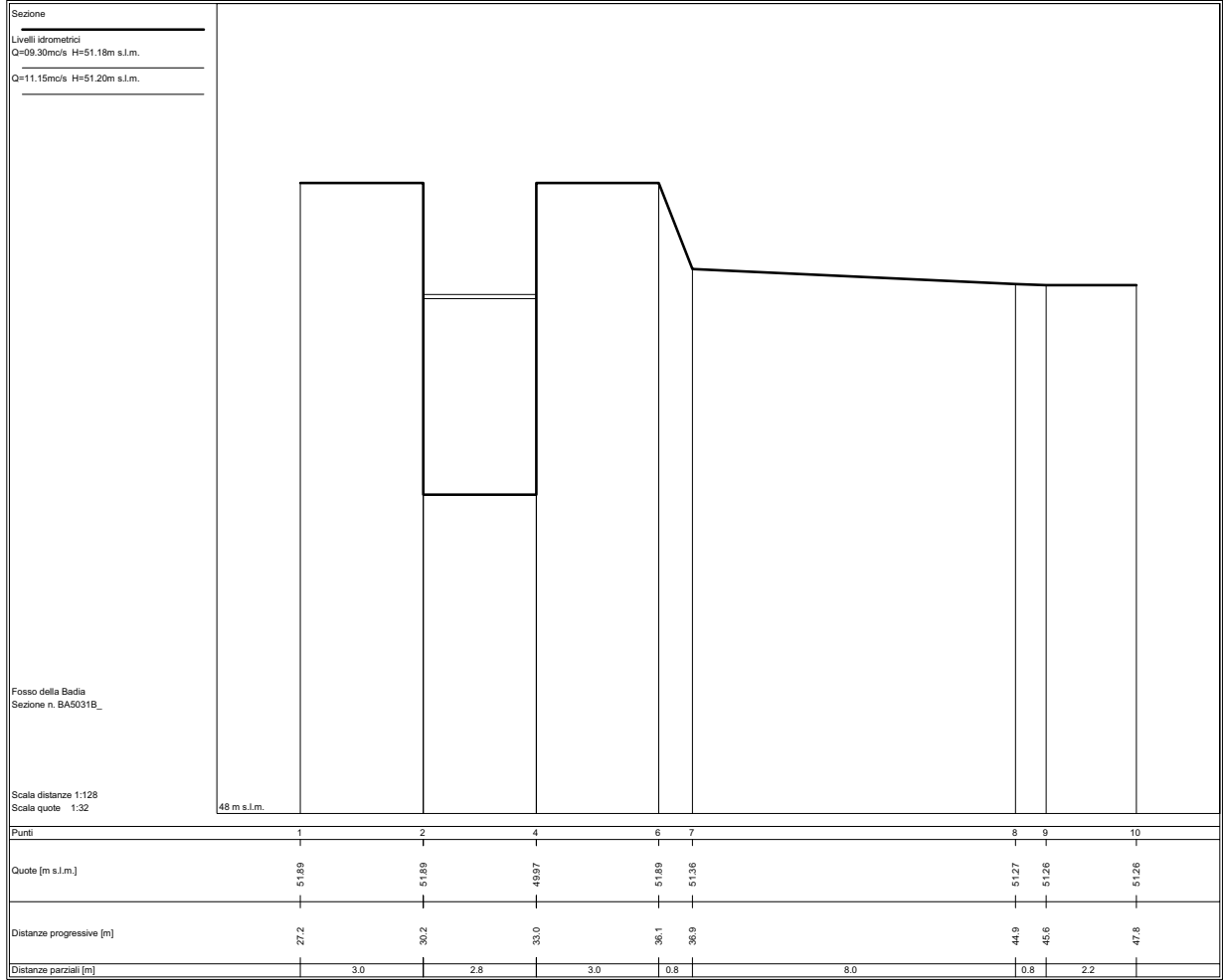


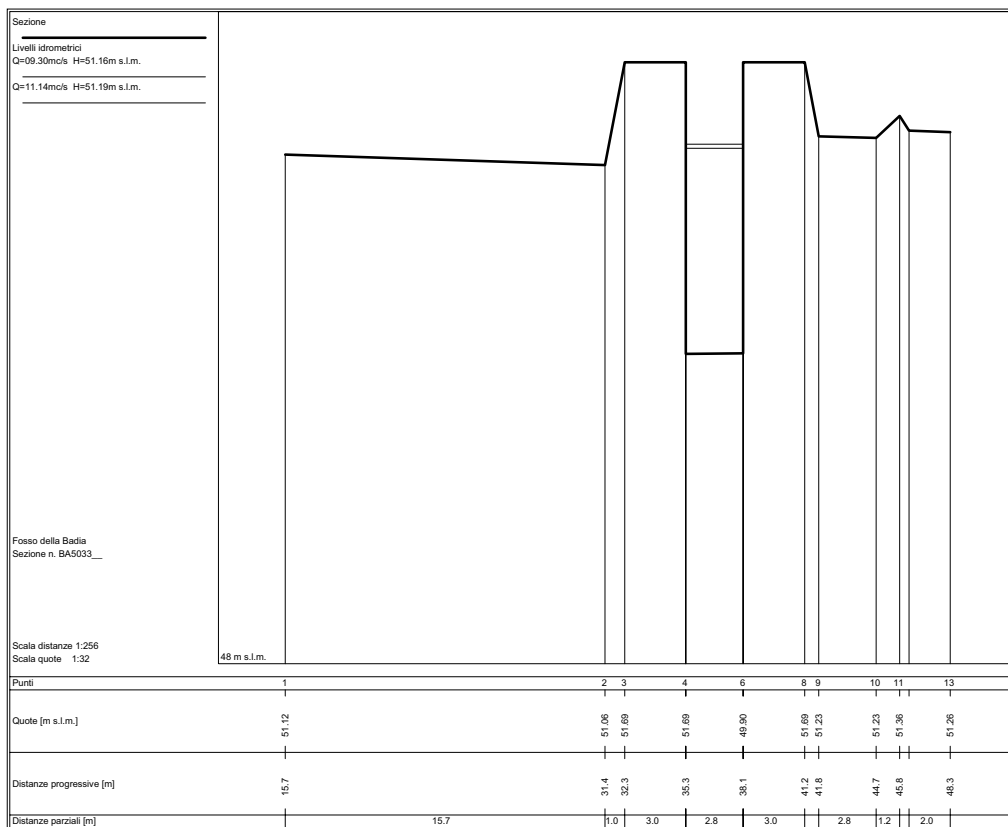
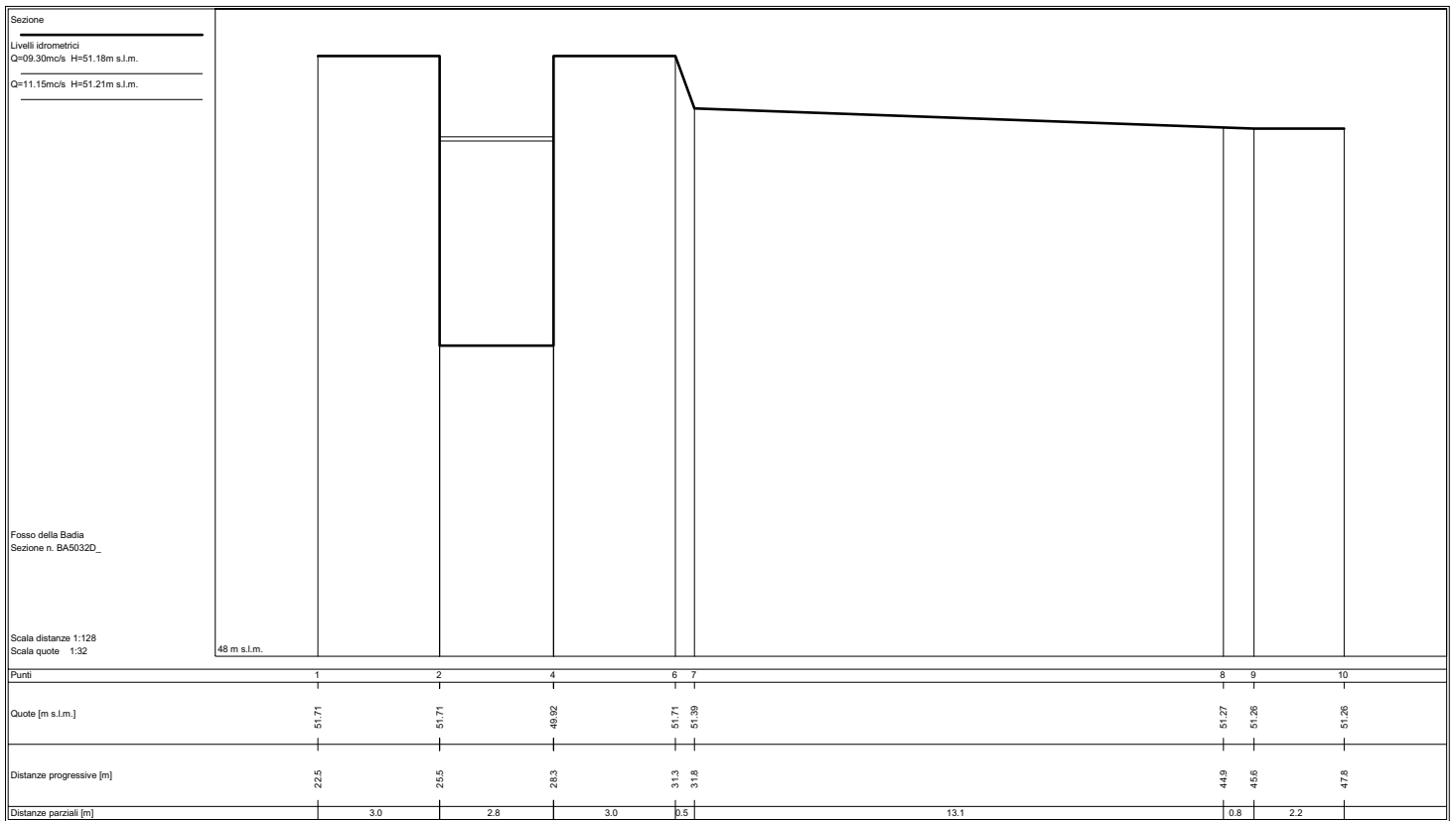


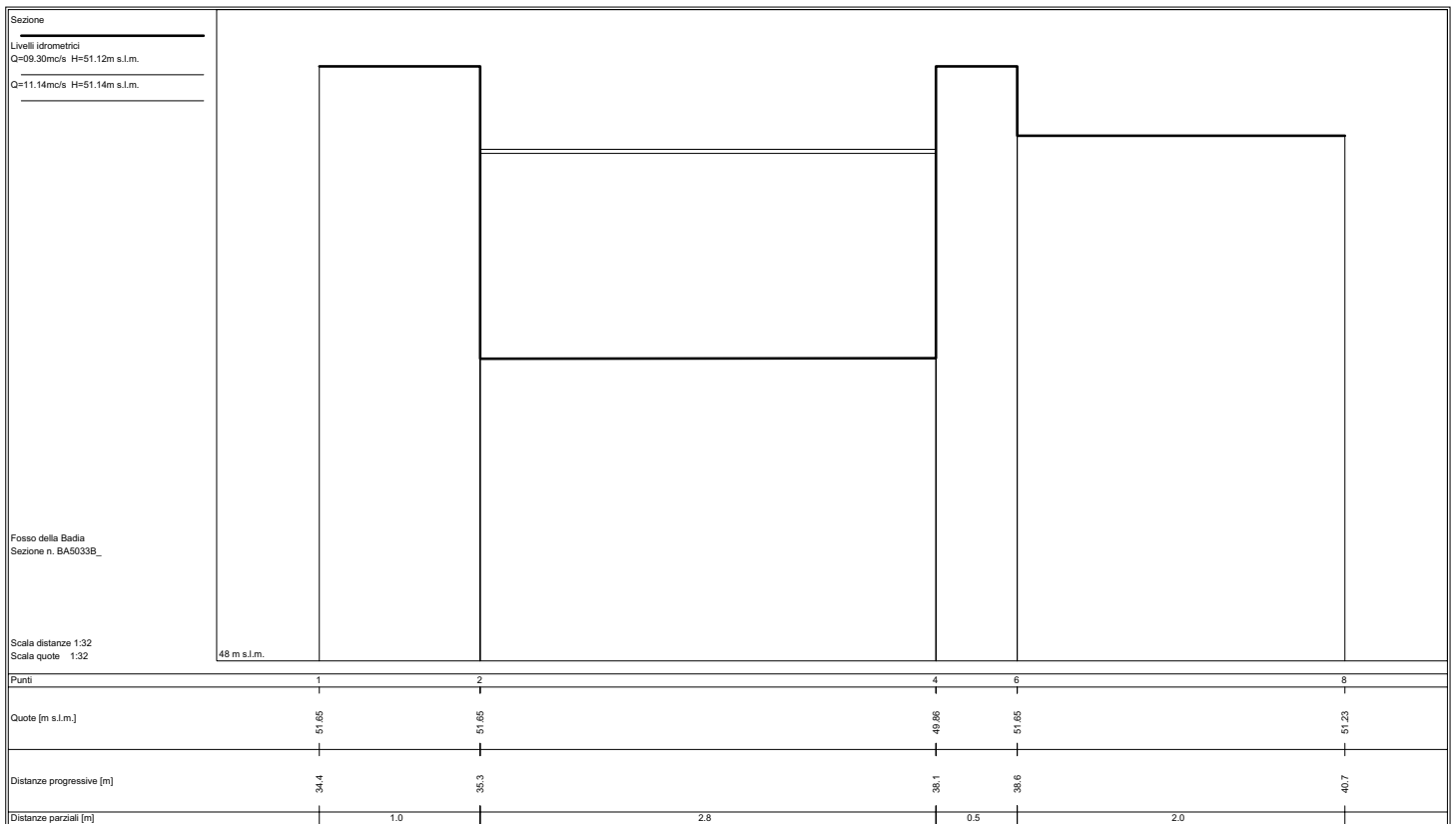
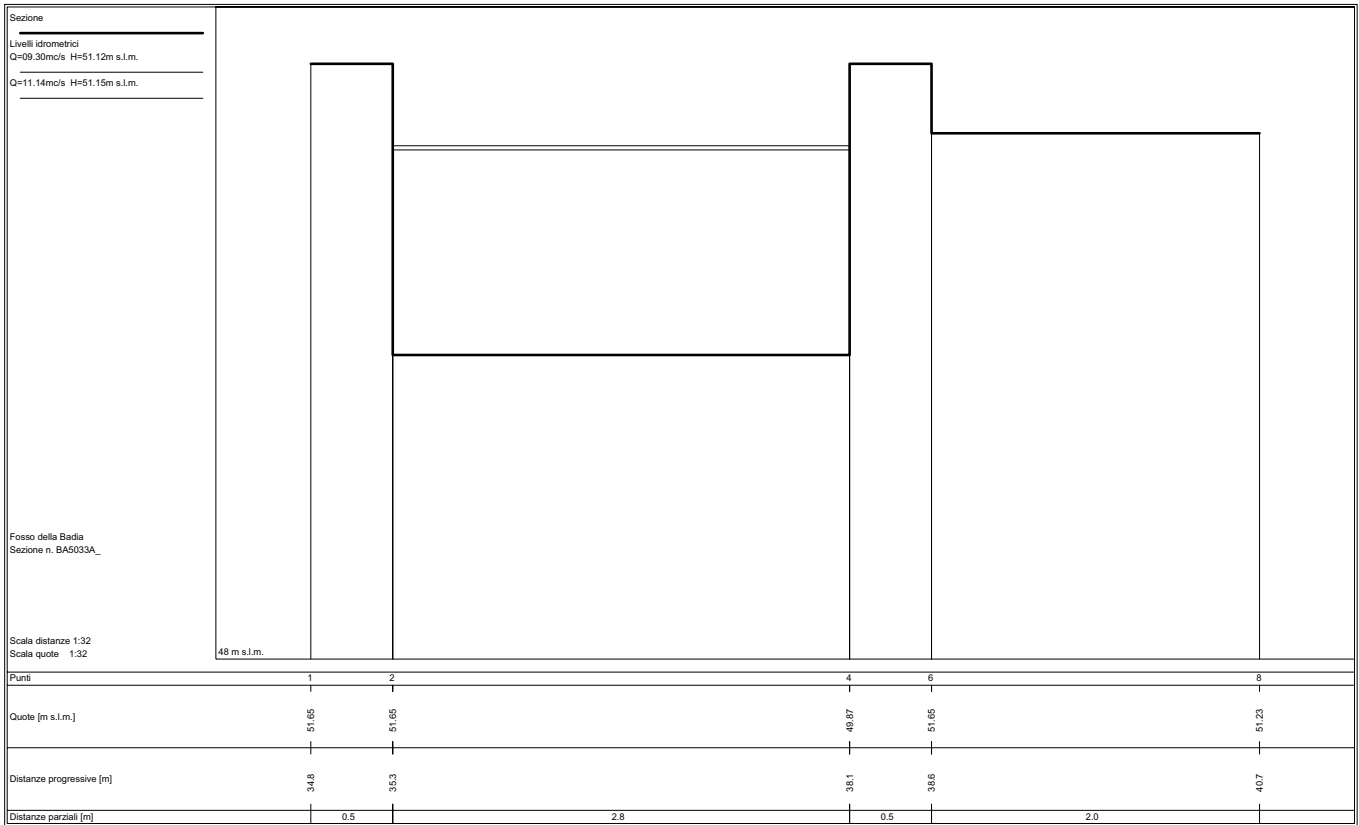


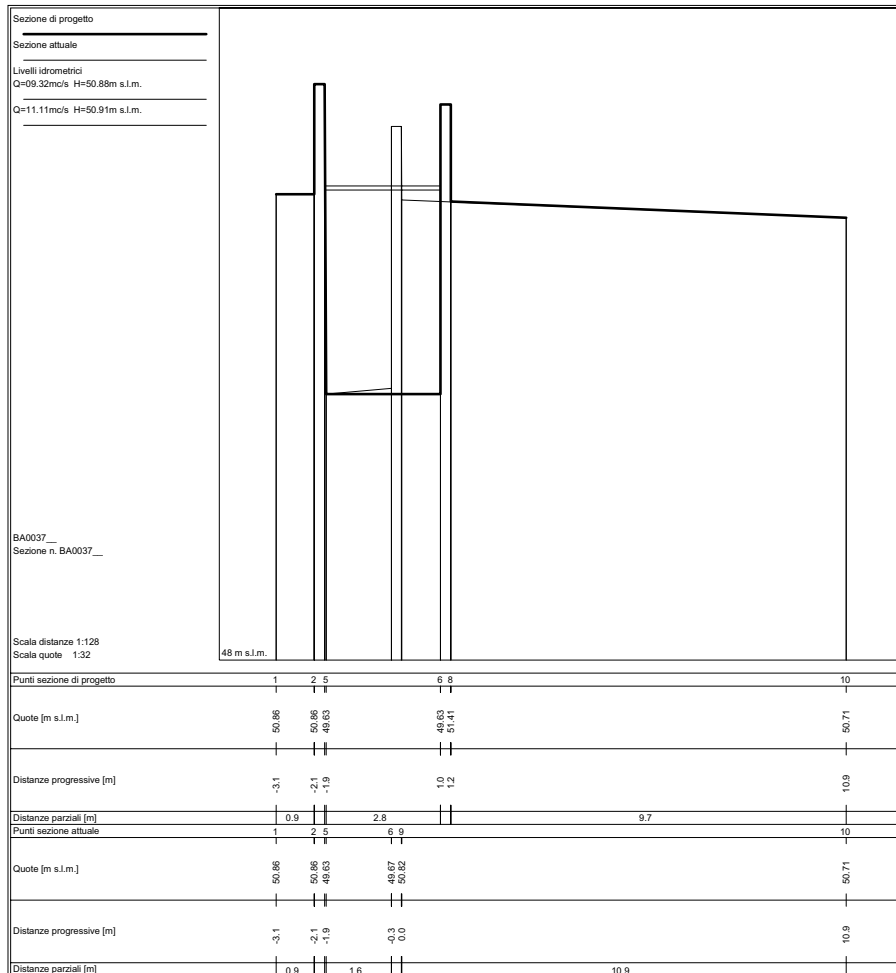
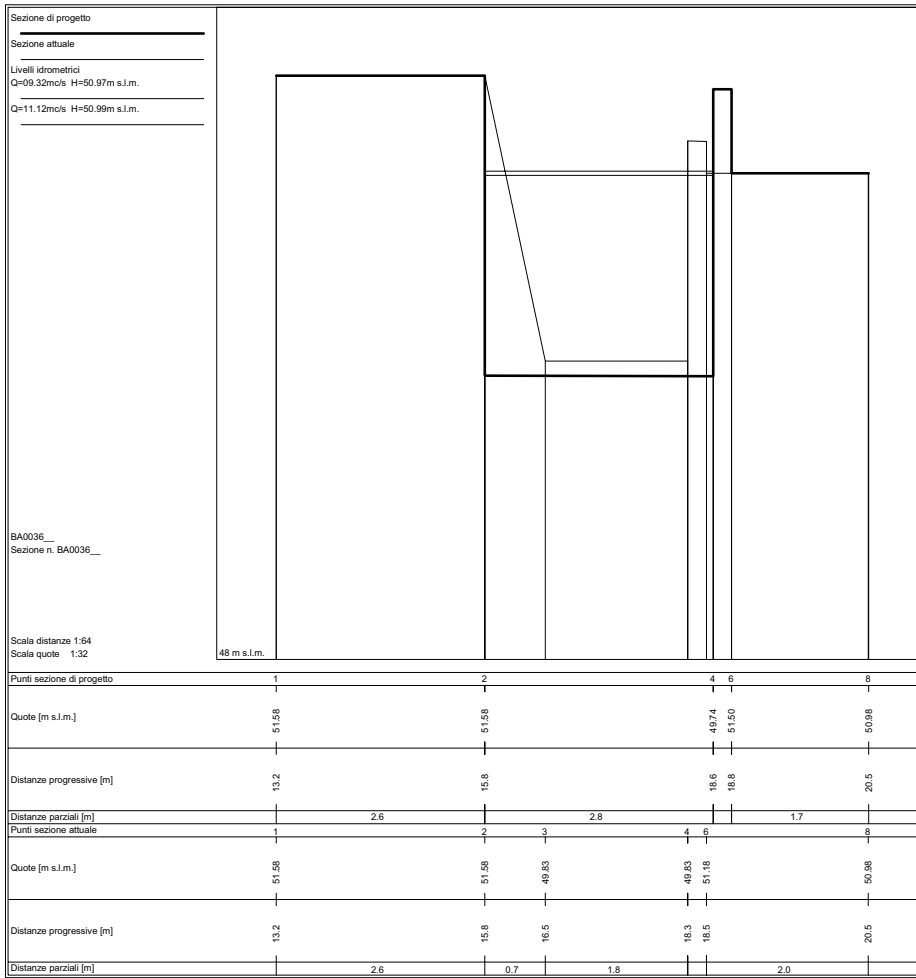




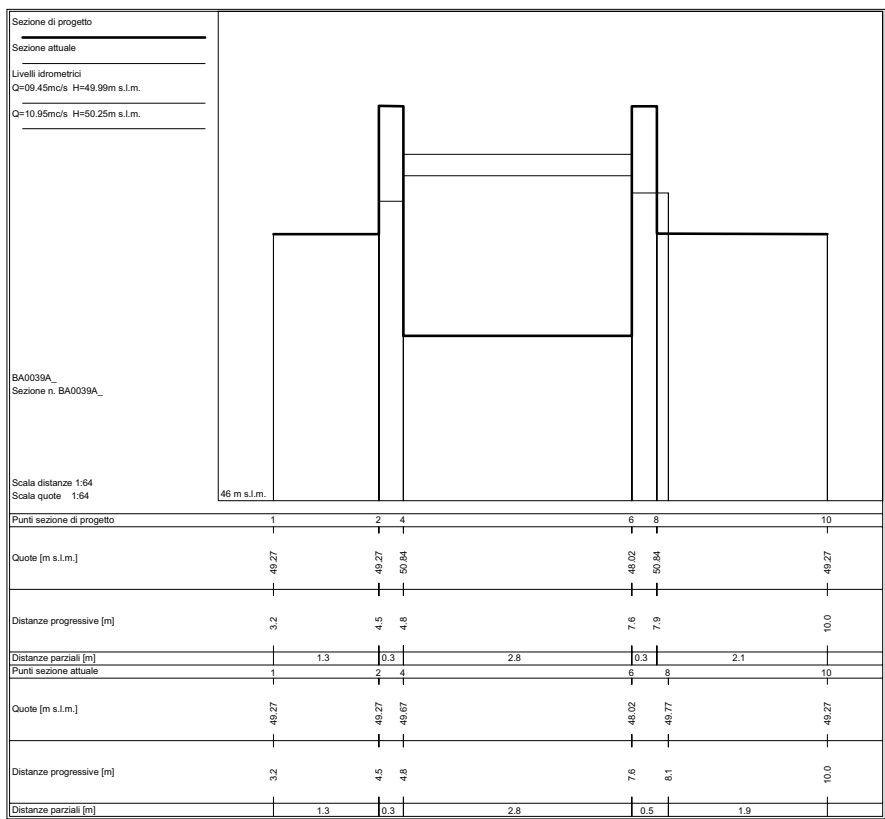
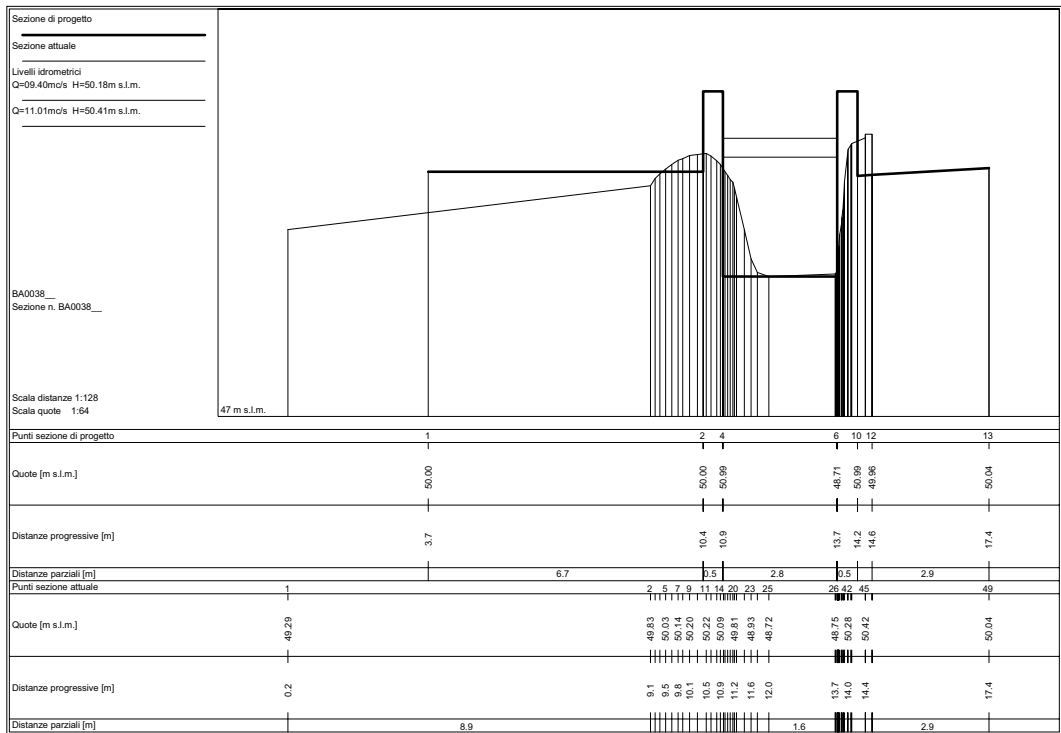


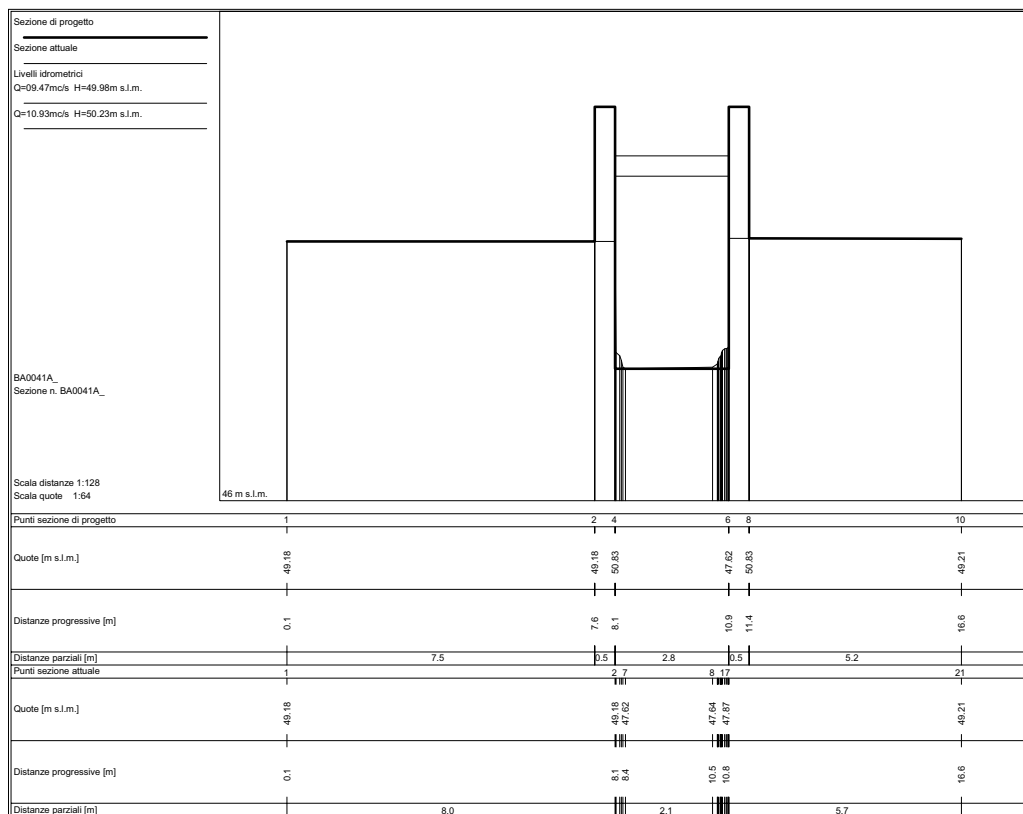
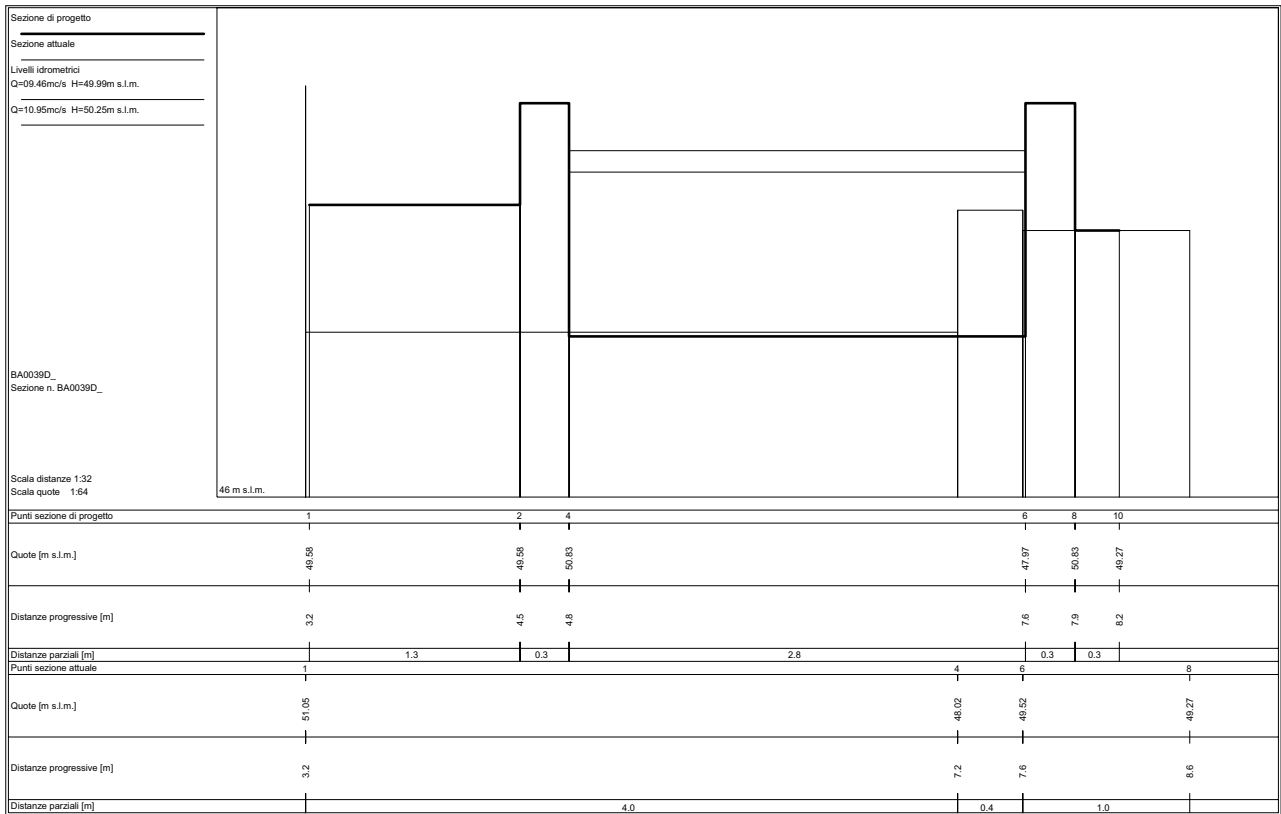


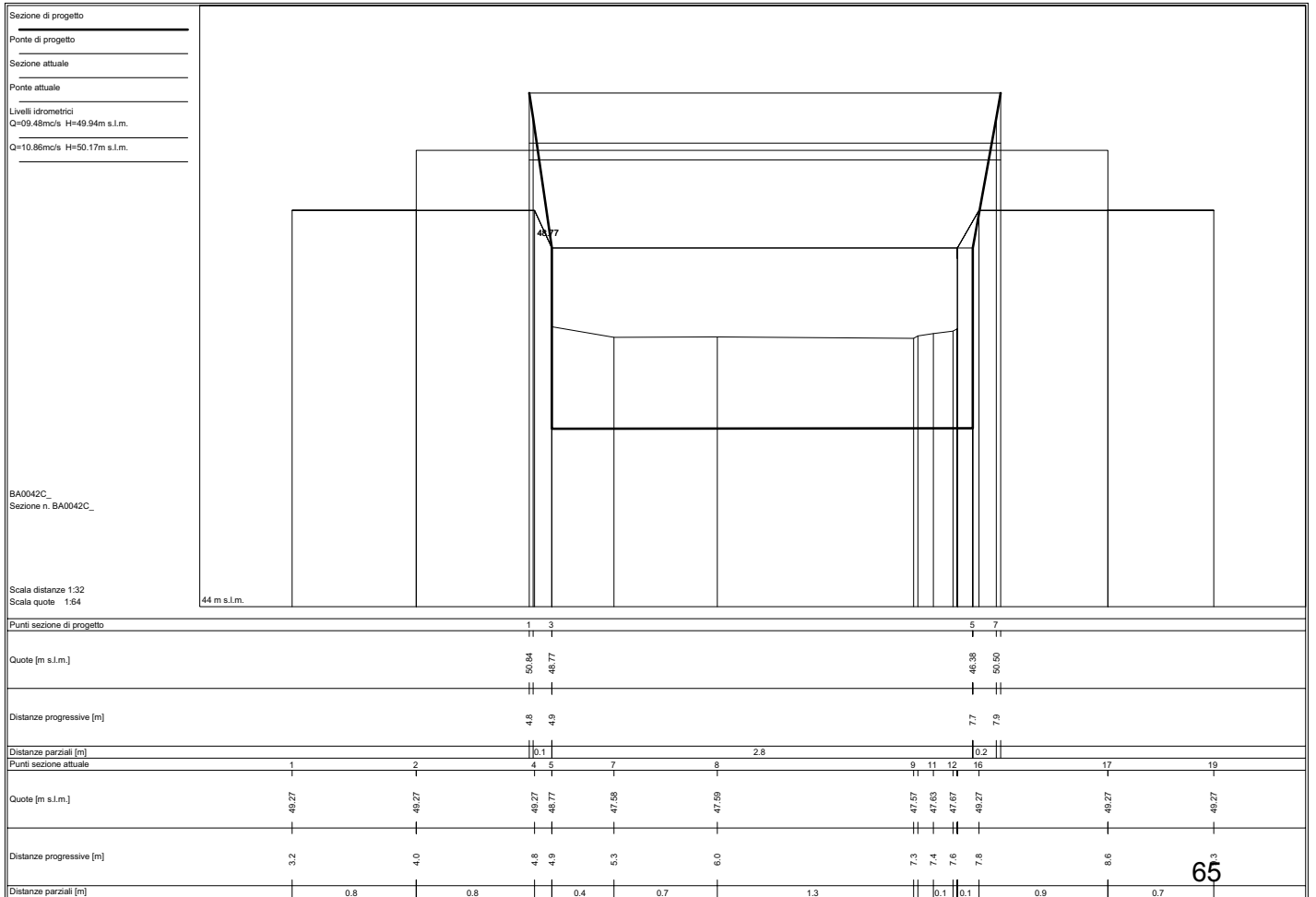
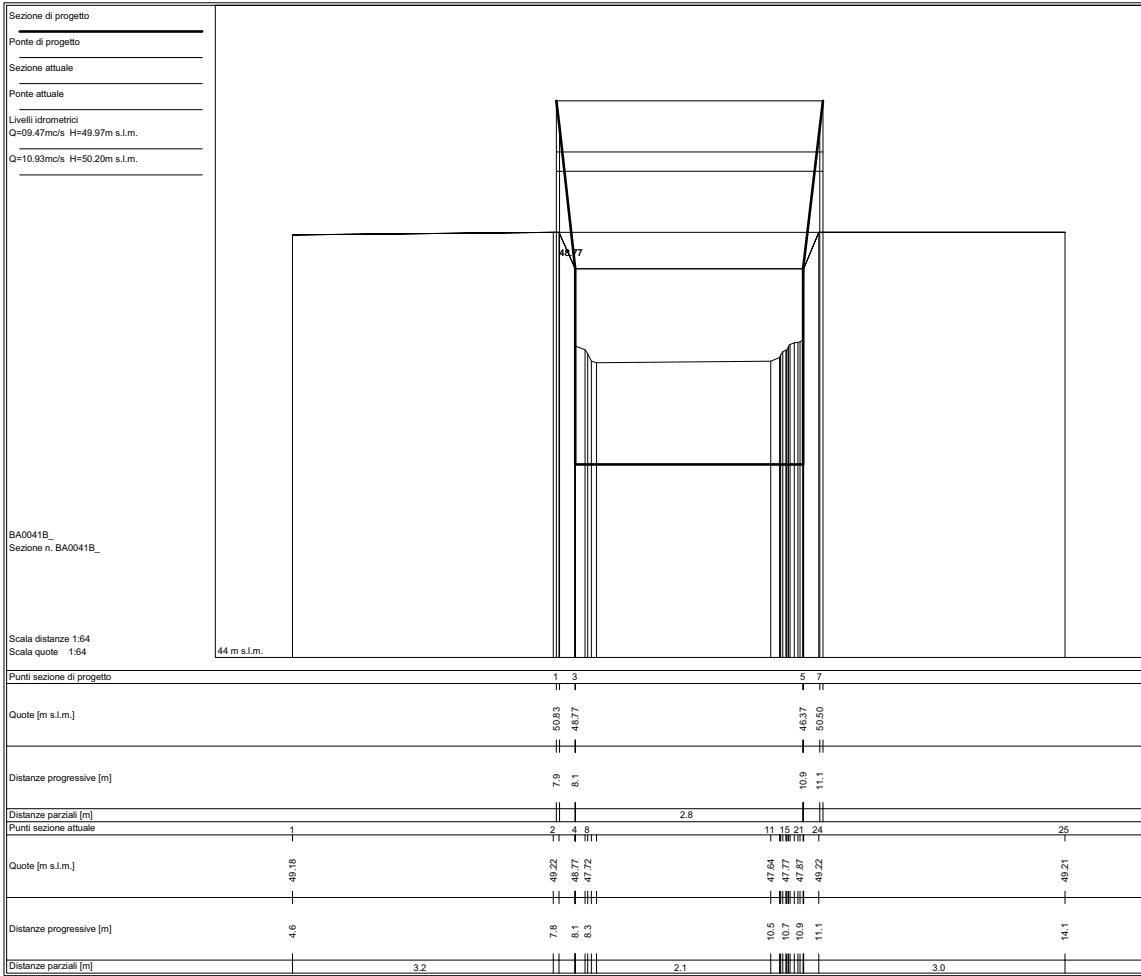


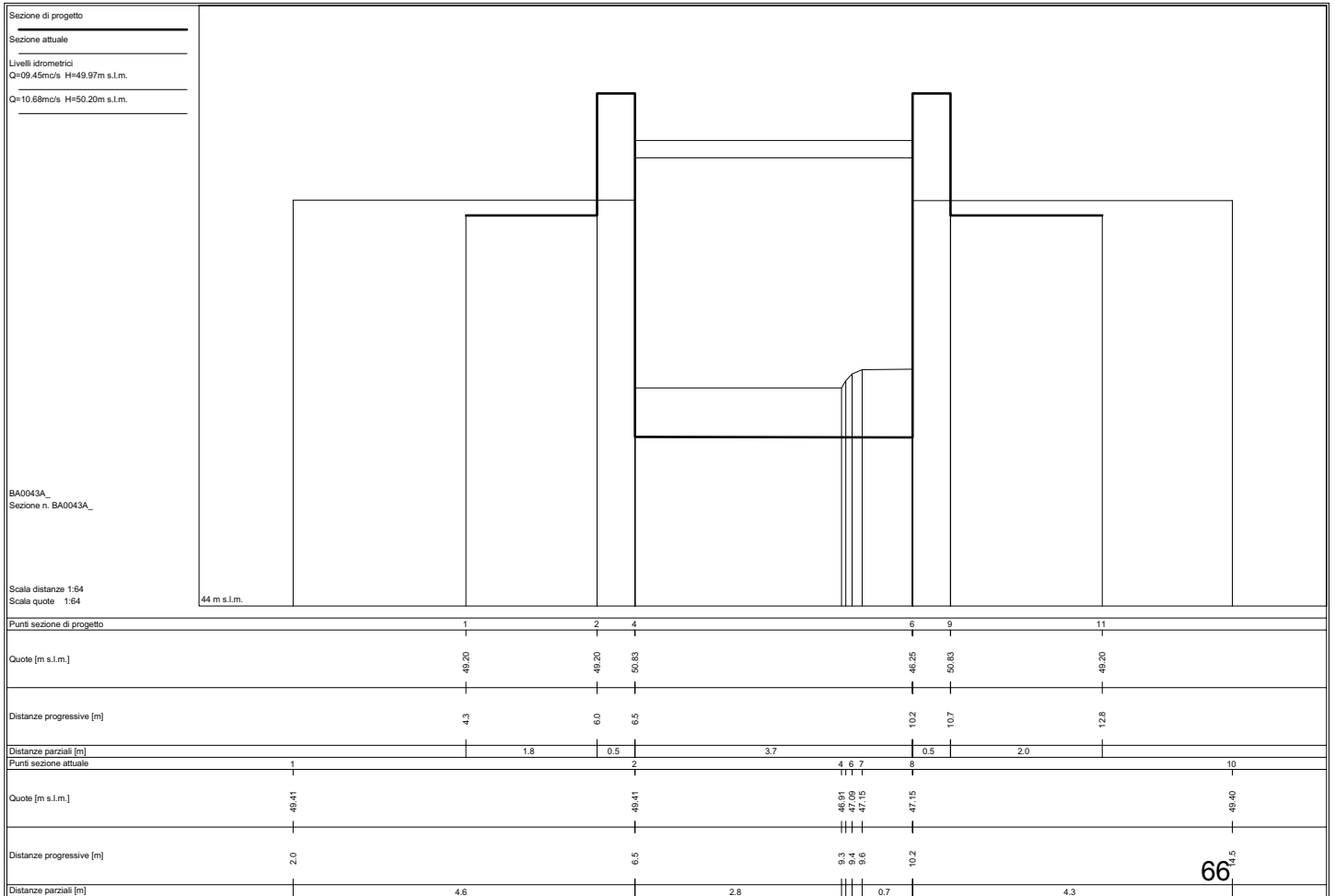
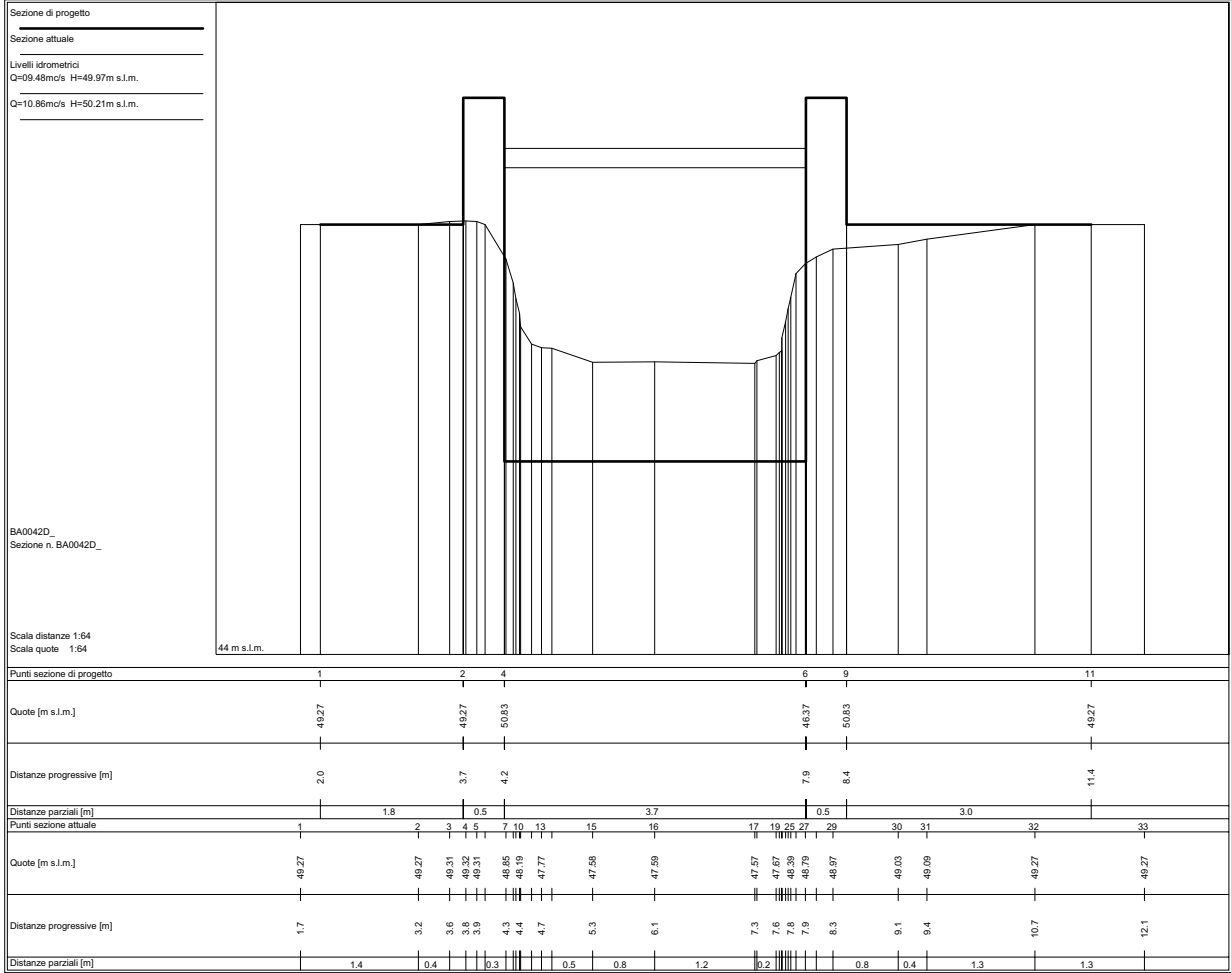


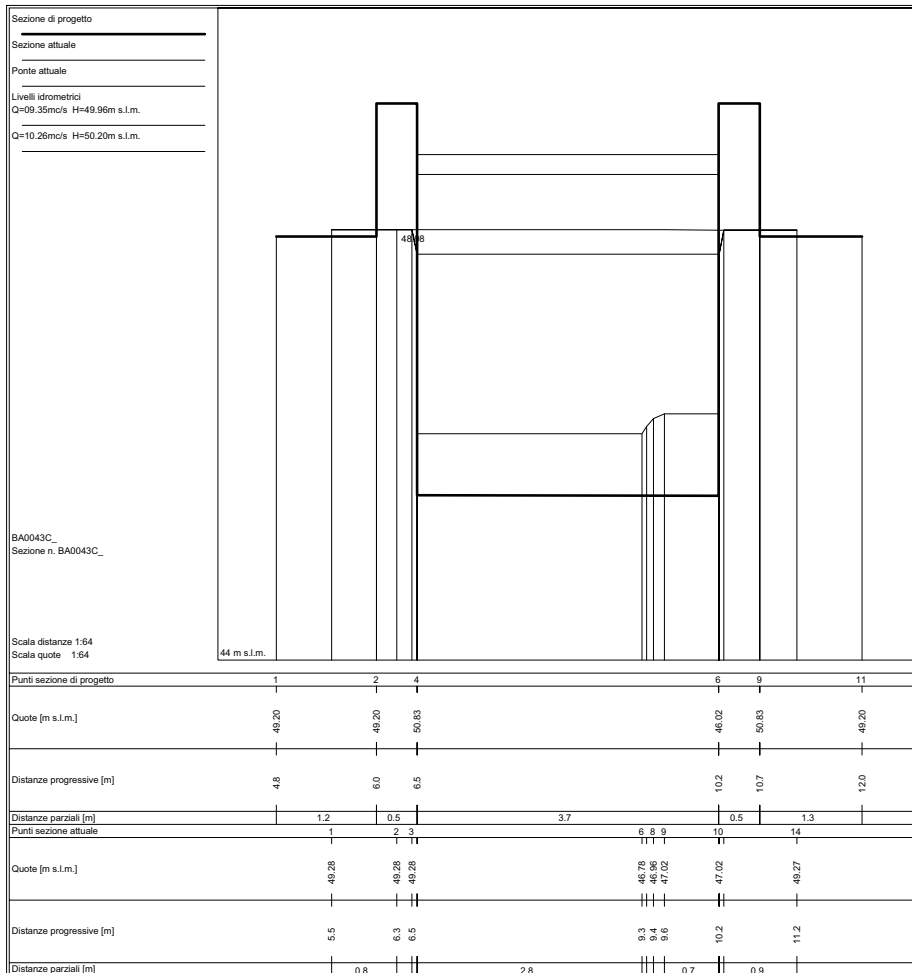
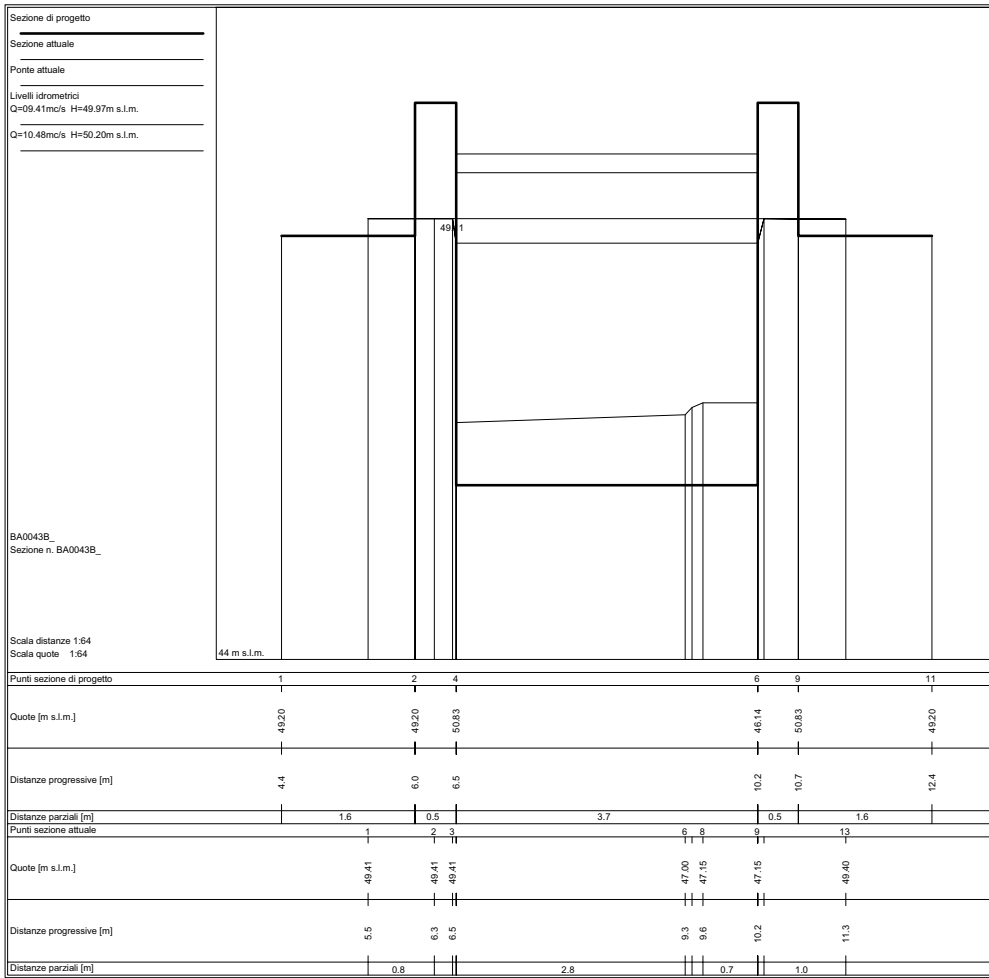


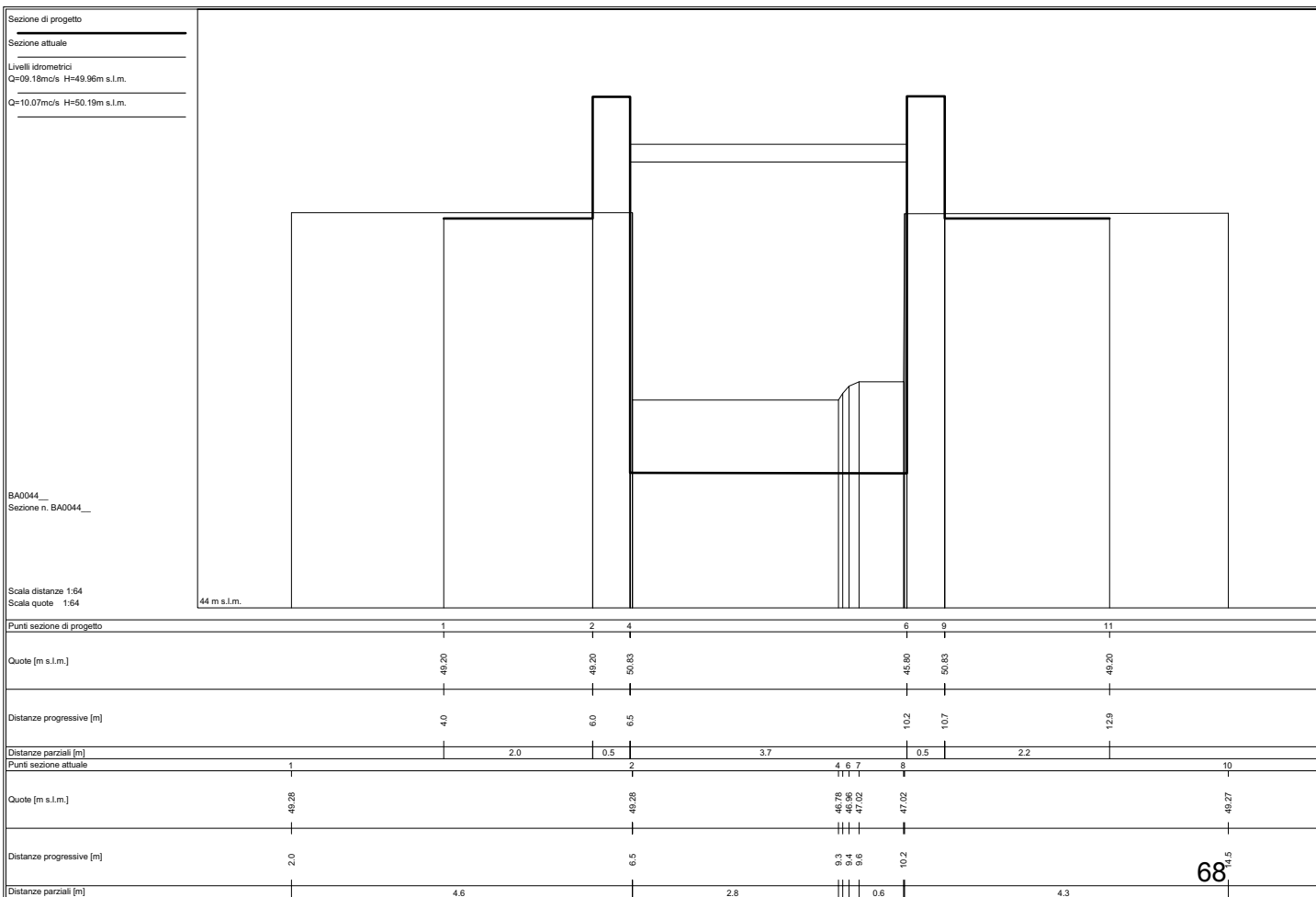
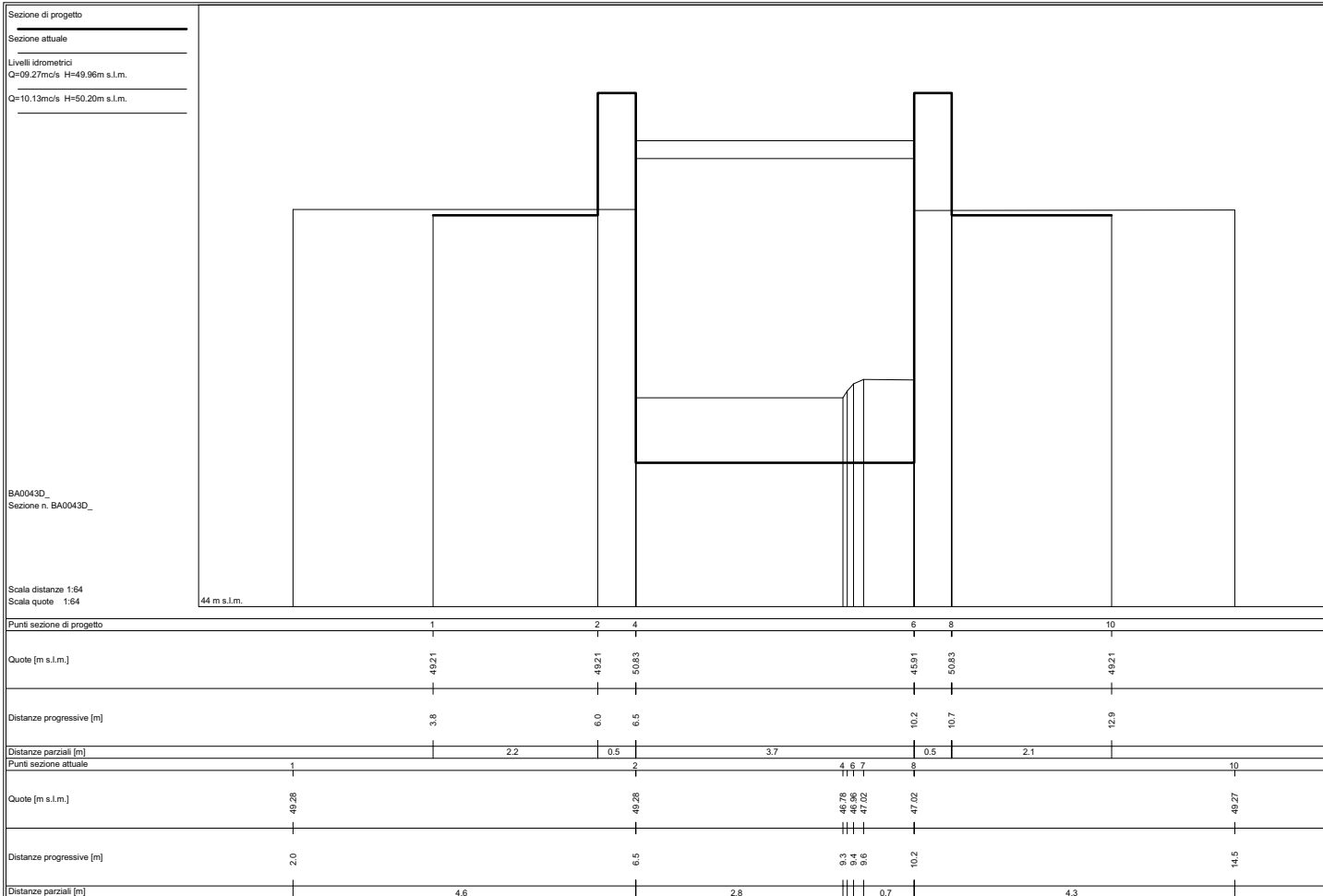


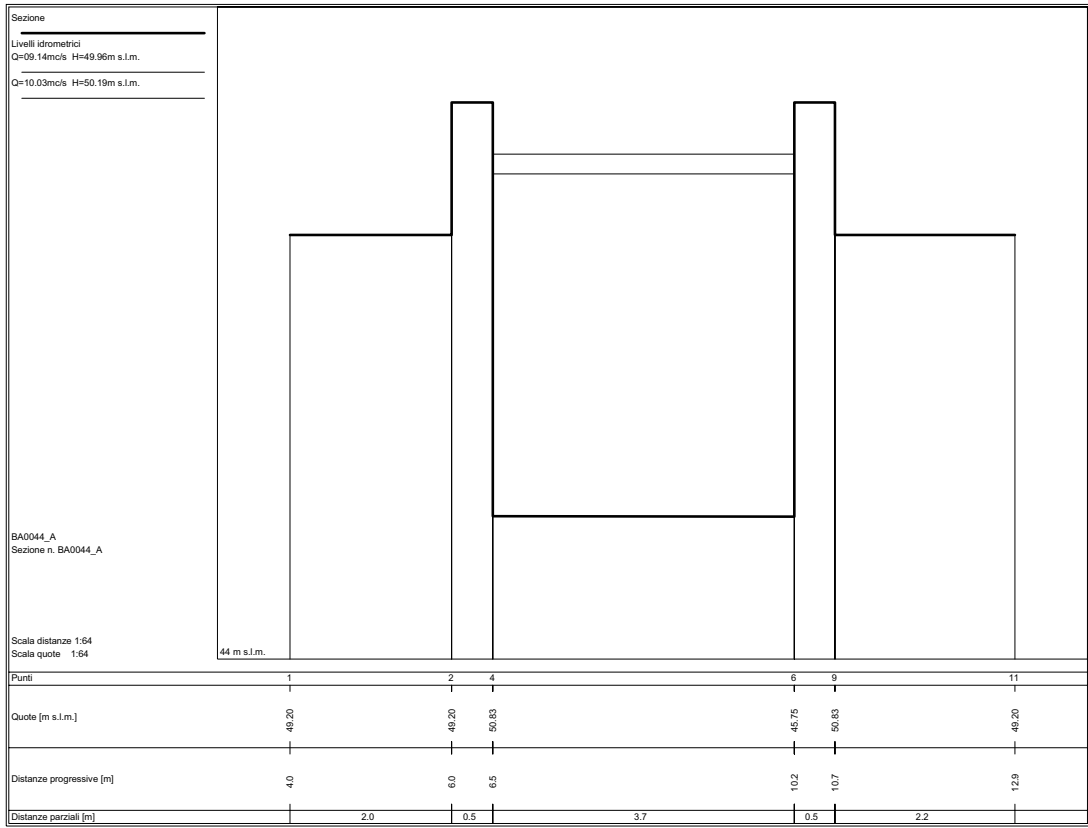








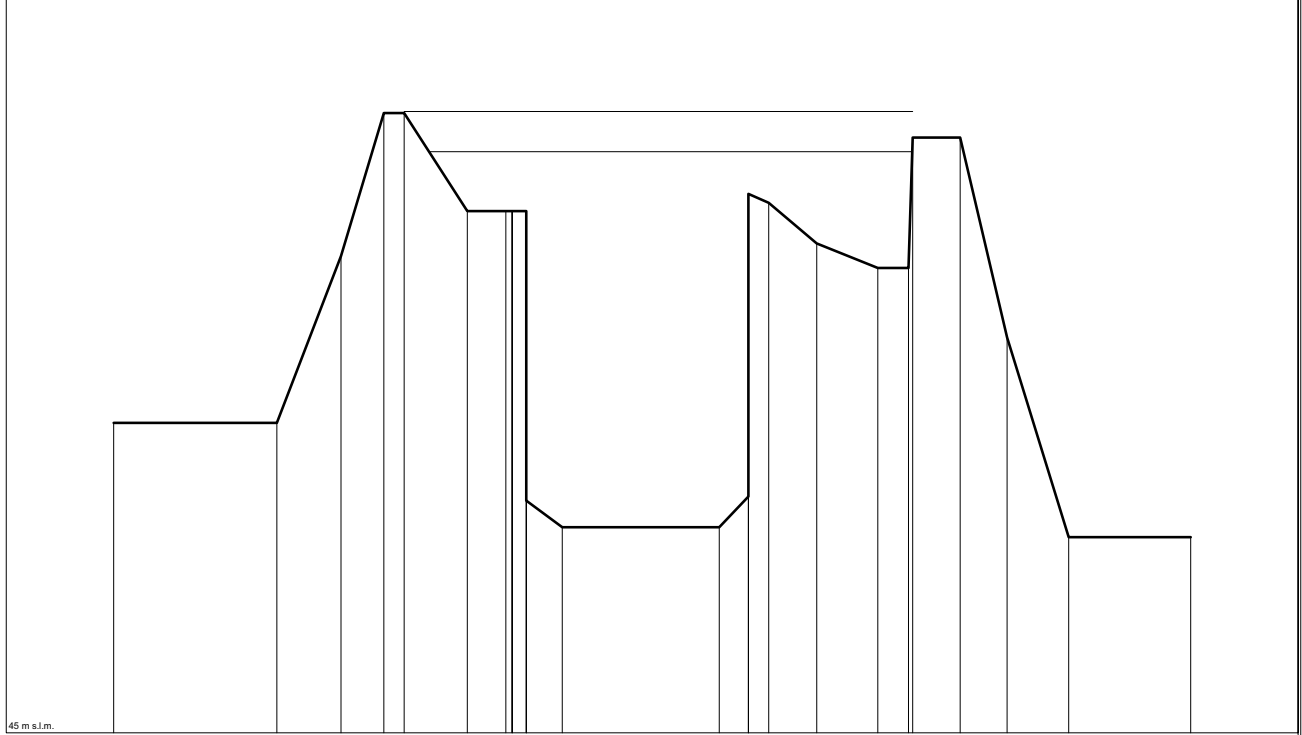




**TORRENTE BURE  
TRONCO Bure\_02**



Sezione  
 Livelli idrometrici  
 Q=158.32mc/s H=52.13m s.l.m.  
 Q=205.09mc/s H=52.62m s.l.m.

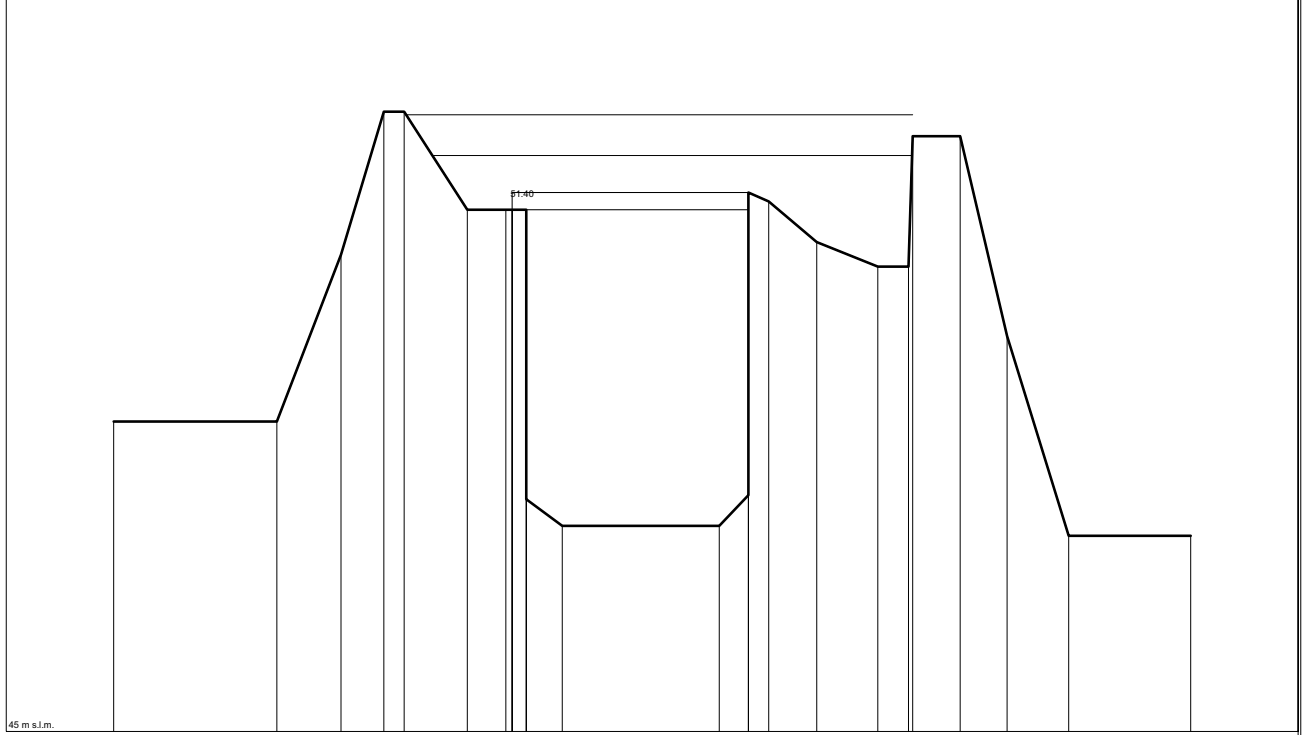


BU037A  
 Sezione n. BU4037A\_

Scala distanze 1:256  
 Scala quote 1:64

Punti	1	2	3	4	5	6	7	10	12	13	14	16	17	18	19	21	22	23	24
Quote [m s.l.m.]	48.80	48.80	50.85	52.60	52.60	51.40	51.40	51.40	47.52	47.52	47.90	51.50	51.00	50.70	50.70	52.30	49.85	47.40	47.40
Distanze progressive [m]	6.0	14.0	17.2	19.3	20.3	23.4	25.3	26.3	26.0	35.7	37.2	38.2	40.5	43.5	45.0	47.6	49.9	52.9	58.9
Distanze parziali [m]		8.0	3.2	2.1	1.0	3.1	1.9	1.1	1.8	7.7	1.5	1.0	2.3	3.0	1.5	2.3	2.3	3.0	6.0

Sezione  
 Ponte  
 Livelli idrometrici  
 Q=158.32mc/s H=52.07m s.l.m.  
 Q=204.94mc/s H=52.56m s.l.m.

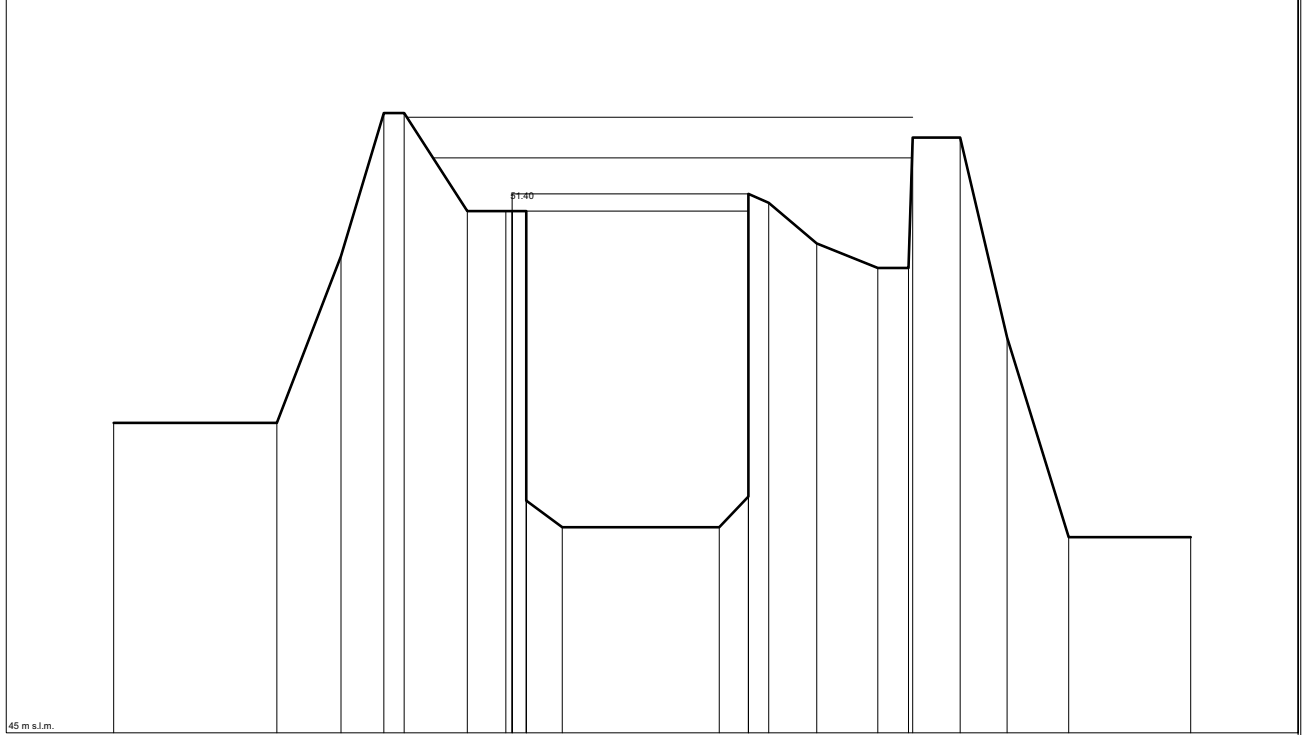


BU037B  
 Sezione n. BU4037B\_

Scala distanze 1:256  
 Scala quote 1:64

Punti	1	2	3	4	5	6	7	10	12	13	14	16	17	18	19	21	22	23	24
Quote [m s.l.m.]	48.80	48.80	50.85	52.60	52.60	51.40	51.40	51.40	47.52	47.52	47.90	51.50	51.00	50.70	50.70	52.30	49.85	47.40	47.40
Distanze progressive [m]	6.0	14.0	17.2	19.3	20.3	23.4	25.3	26.3	26.0	35.7	37.2	38.2	40.5	43.5	45.0	47.6	49.9	52.9	58.9
Distanze parziali [m]		8.0	3.2	2.1	1.0	3.1	1.9	1.1	1.8	7.7	1.5	1.0	2.3	3.0	1.5	2.3	2.3	3.0	6.0

Sezione  
 Ponte  
 Livelli idrometrici  
 Q=158.32mc/s H=52.05m s.l.m.  
 Q=204.78mc/s H=52.55m s.l.m.

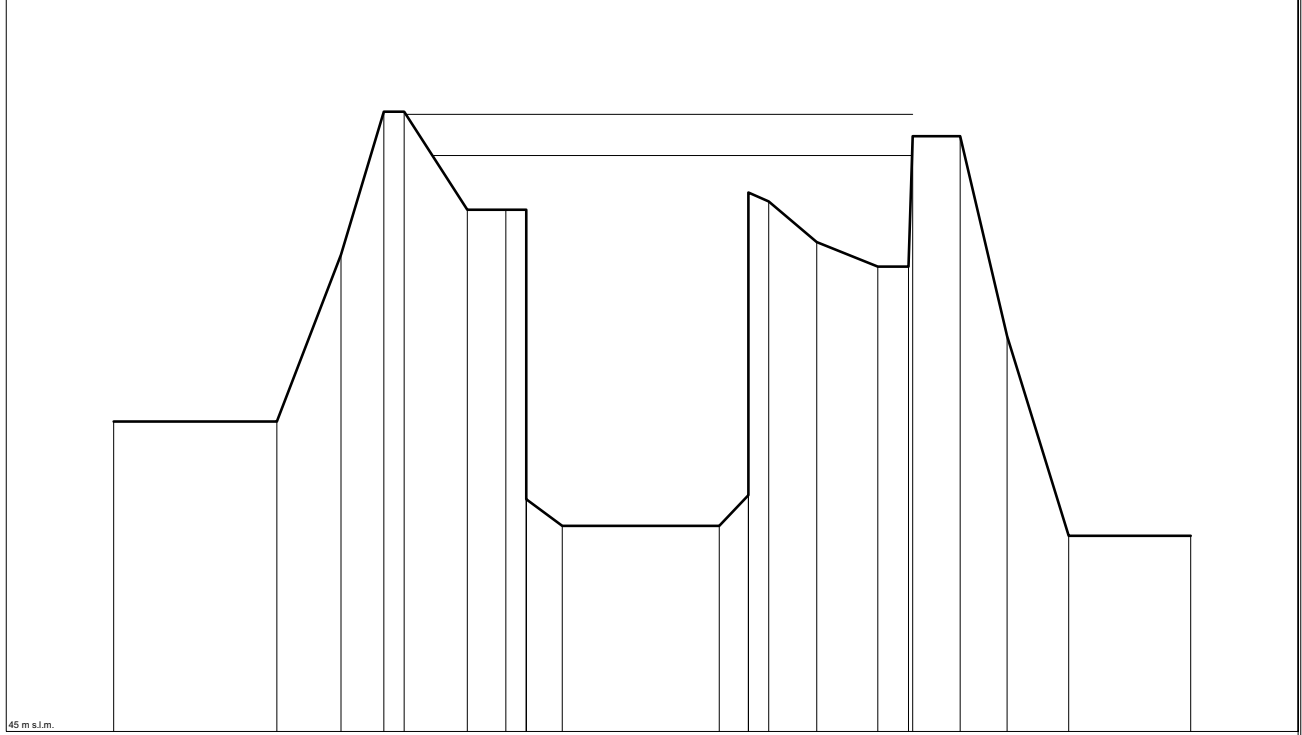


BU037C  
 Sezione n. BU4037C\_

Scala distanze 1:256  
 Scala quote 1:64

Punti	1	2	3	4	5	6	7	10	12	13	14	16	17	18	19	21	22	23	24
Quote [m s.l.m.]	48.80	48.80	50.85	52.60	52.60	51.40	51.40	51.40	47.52	47.52	47.90	51.50	51.00	50.70	50.70	52.30	49.85	47.40	47.40
Distanze progressive [m]	6.0	14.0	17.2	19.3	20.3	23.4	25.3	26.3	26.0	35.7	37.2	38.2	40.5	43.5	45.0	47.6	49.9	52.9	58.9
Distanze parziali [m]		8.0	3.2	2.1	1.0	3.1	1.9	1.0	1.8	7.7	1.5	1.0	2.3	3.0	1.5	2.3	2.3	3.0	6.0

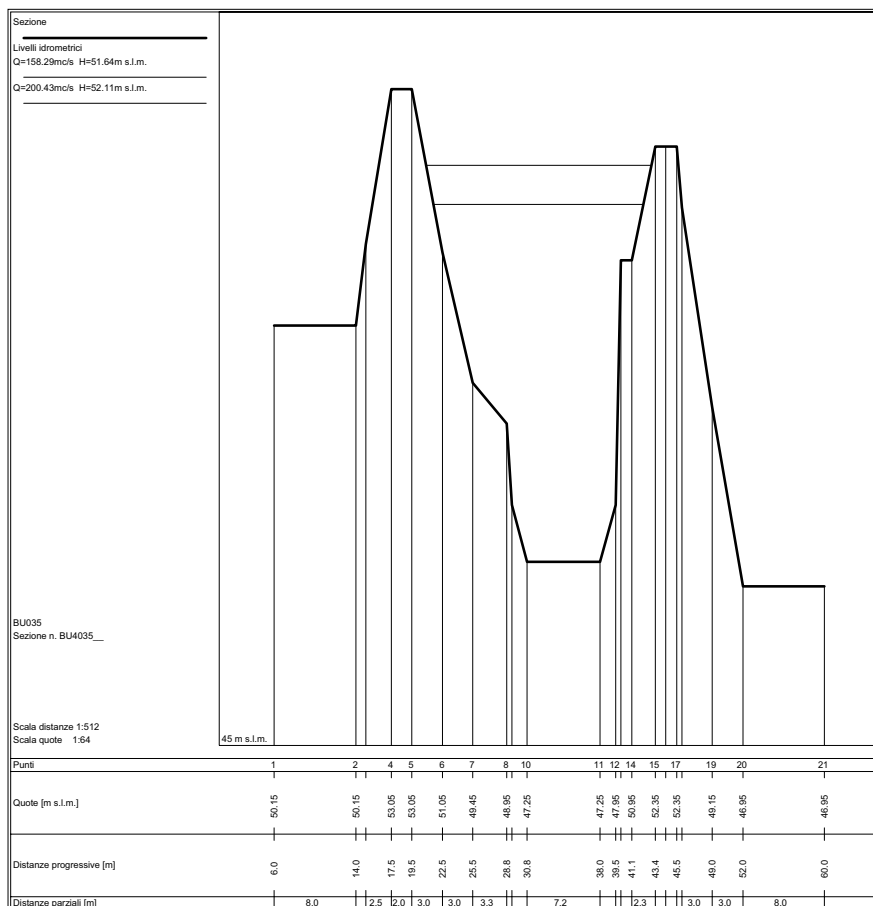
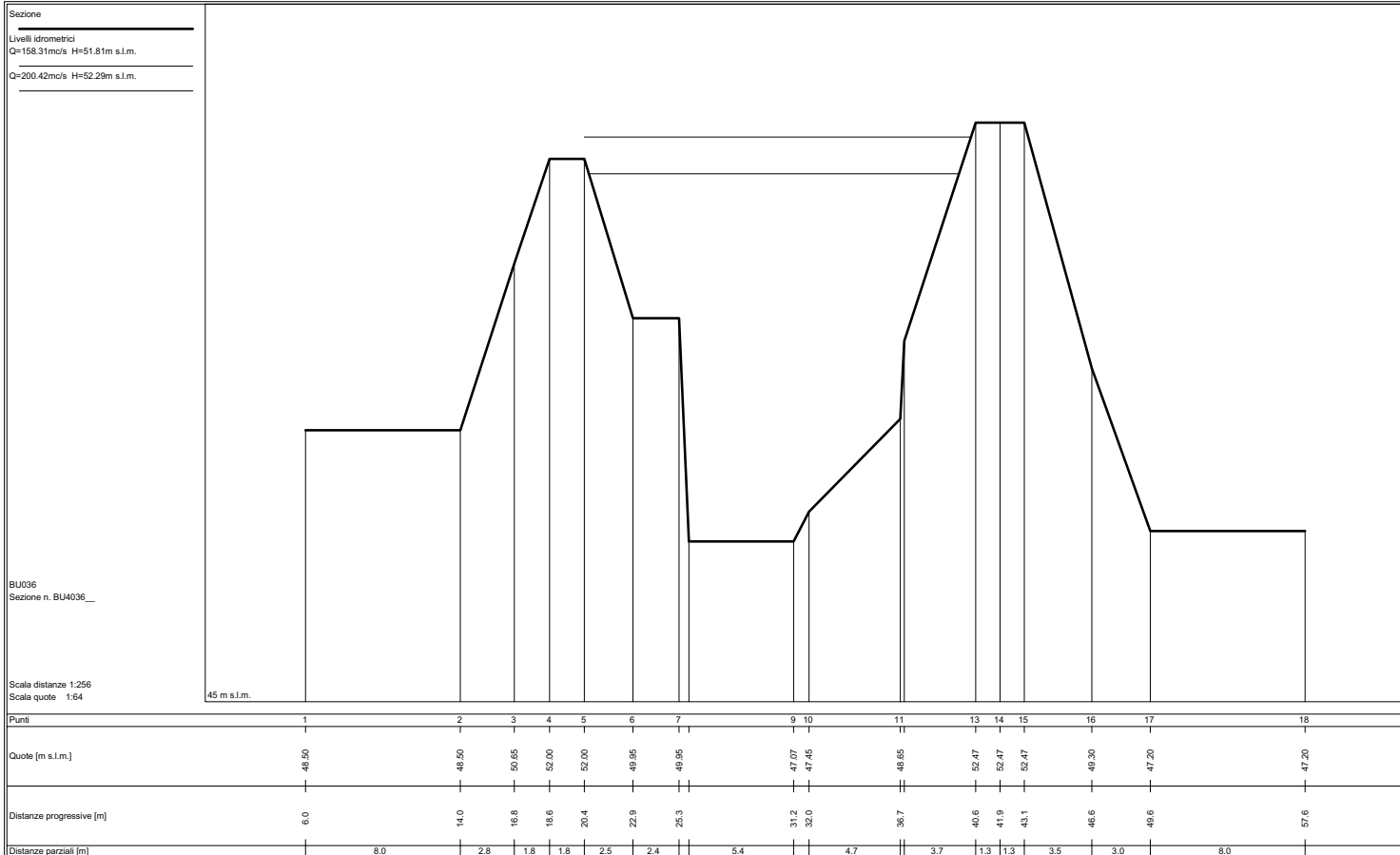
Sezione  
 Livelli idrometrici  
 Q=158.32mc/s H=52.07m s.l.m.  
 Q=202.62mc/s H=52.57m s.l.m.



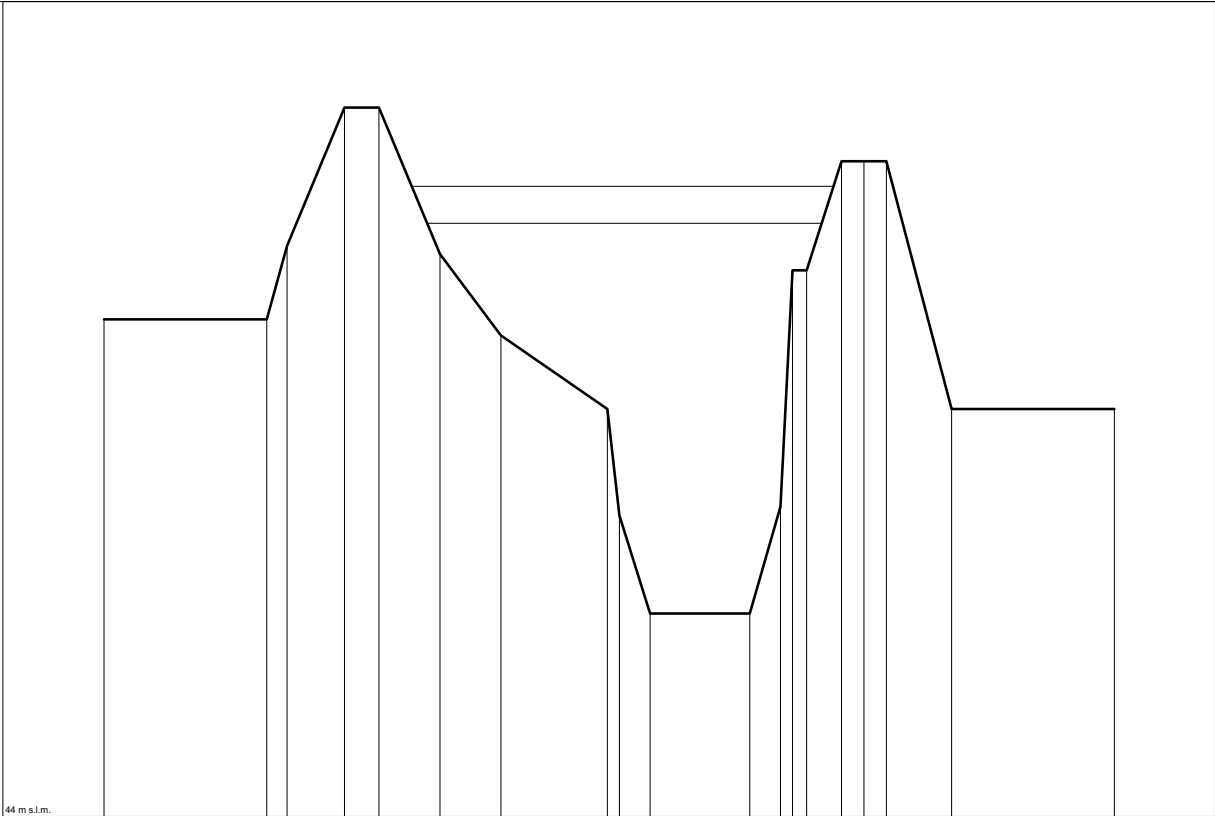
BU037D  
 Sezione n. BU4037D\_

Scala distanze 1:256  
 Scala quote 1:64

Punti	1	2	3	4	5	6	7	8	10	11	12	14	15	16	17	19	20	21	22
Quote [m s.l.m.]	48.80	48.80	50.85	52.60	52.60	51.40	51.40	51.40	47.52	47.52	47.90	51.50	51.00	50.70	50.70	52.30	49.85	47.40	47.40
Distanze progressive [m]	6.0	14.0	17.2	19.3	20.3	23.4	25.3	26.3	26.0	35.7	37.2	38.2	40.5	43.5	45.0	47.6	49.9	52.9	58.9
Distanze parziali [m]		8.0	3.2	2.1	1.0	3.1	1.9	1.0	1.8	7.7	1.5	1.0	2.3	3.0	1.5	2.3	2.3	3.0	6.0



Sezione  
 Livelli idrometrici  
 Q=158.27m<sup>3</sup>/s H=51.28m s.l.m.  
 Q=200.42m<sup>3</sup>/s H=51.73m s.l.m.

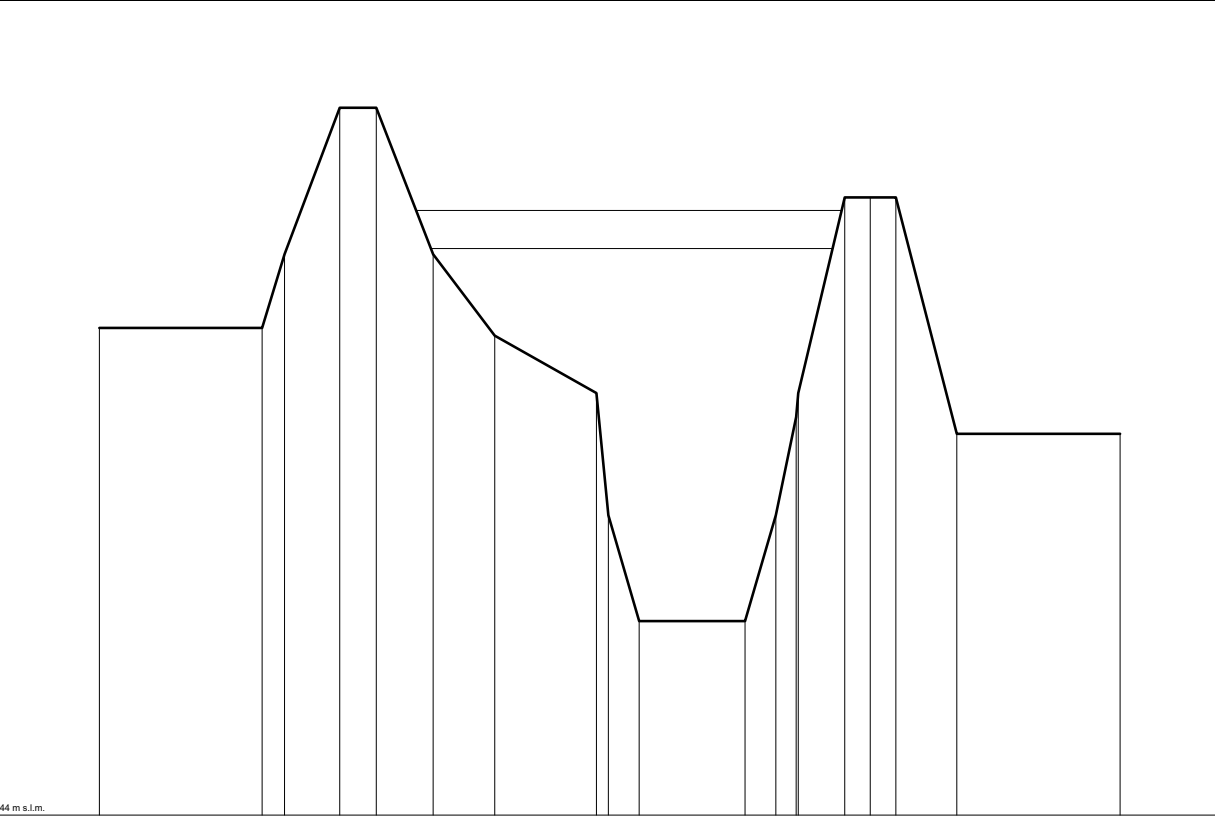


BU034  
 Sezione n. BU4034

Scala distanze 1:256  
 Scala quote 1:54

Punti	1	2	3	4	5	6	7	8	9	10	11	12	14	15	16	17	18	19
Quote [m s.l.m.]	50.10	50.10	51.00	52.70	52.70	50.90	49.90	49.00	47.89	46.49	46.49	47.80	50.70	52.04	52.04	52.04	49.00	49.00
Distanze progressive [m]	6.0	14.0	15.0	17.8	19.5	22.5	25.5	30.7	31.3	32.8	37.7	38.2	40.5	42.2	43.3	44.4	47.6	55.6
Distanze parziali [m]		8.0	1.0	2.8	1.7	3.0	3.0	5.2	1.5	4.9	1.5	1.5	1.7	1.1	1.1	3.2	8.0	

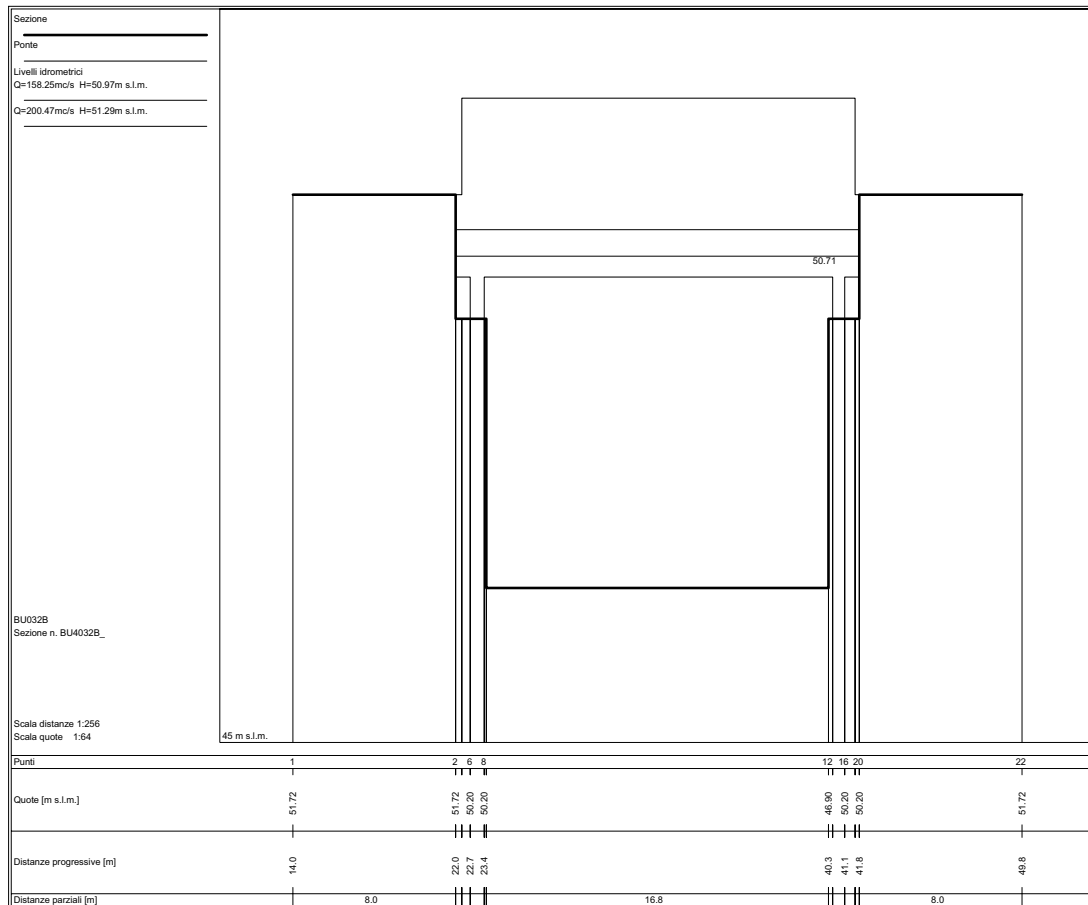
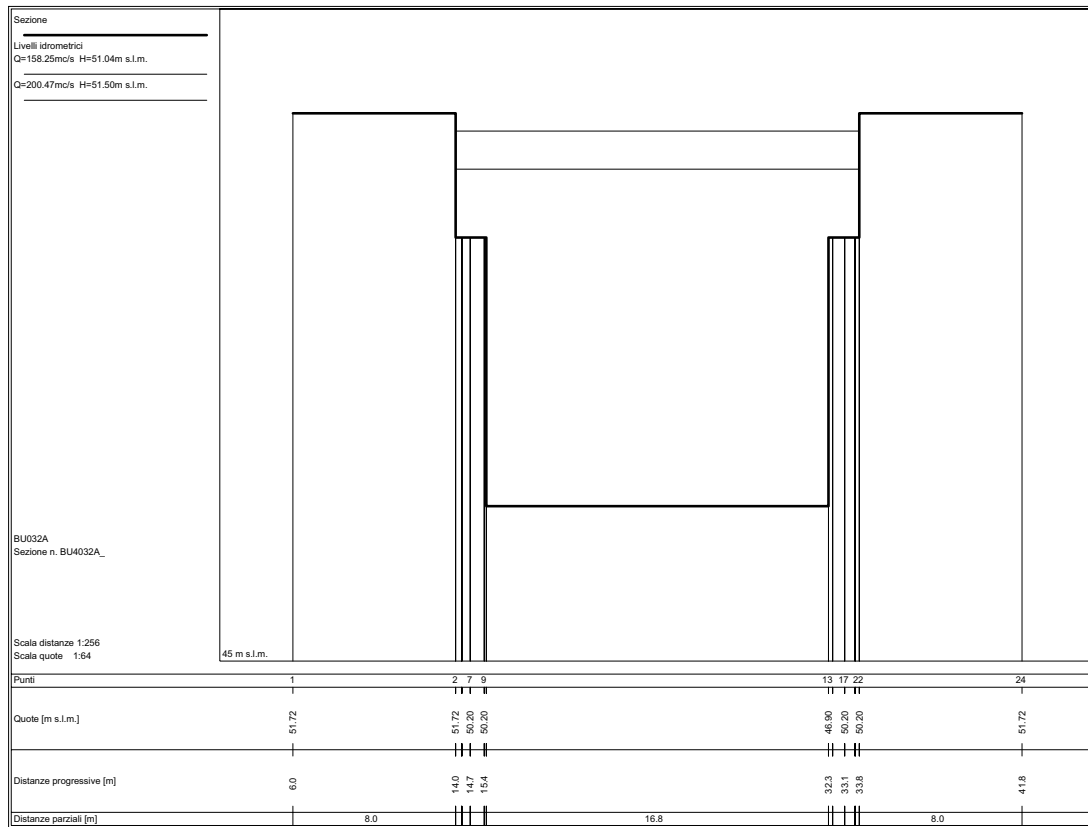
Sezione  
 Livelli idrometrici  
 Q=158.26m<sup>3</sup>/s H=50.95m s.l.m.  
 Q=200.44m<sup>3</sup>/s H=51.41m s.l.m.

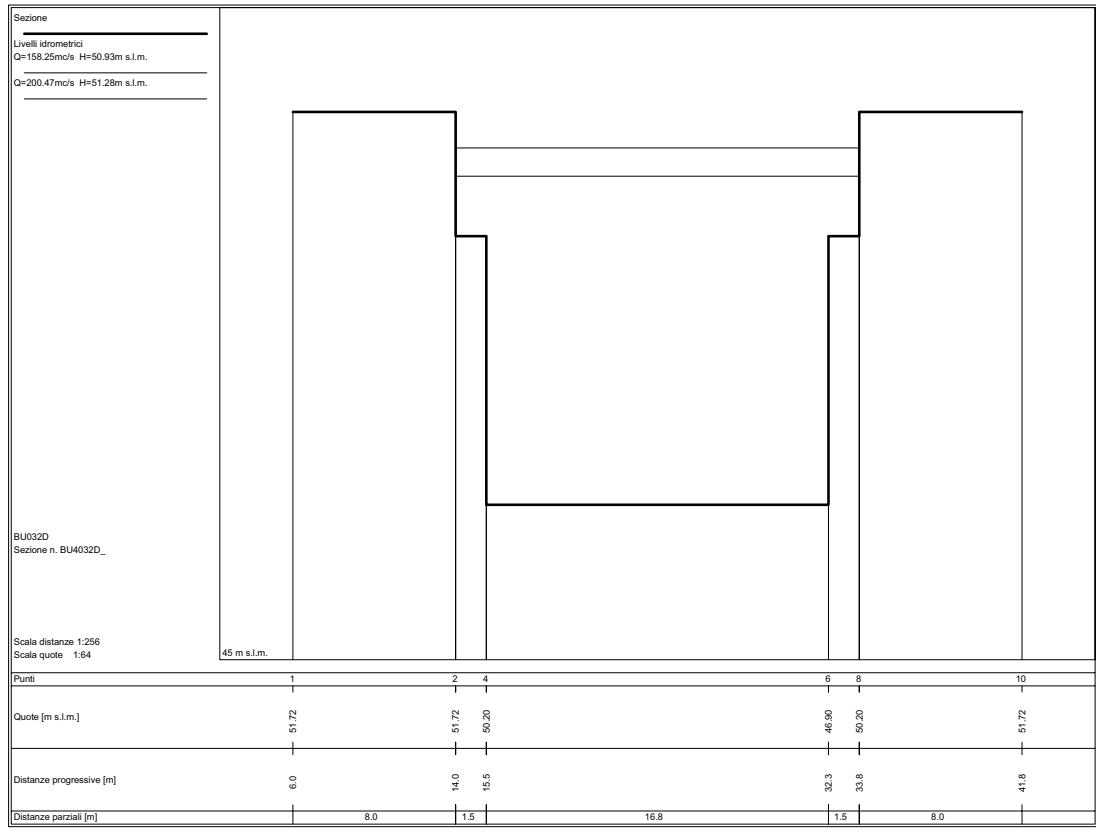
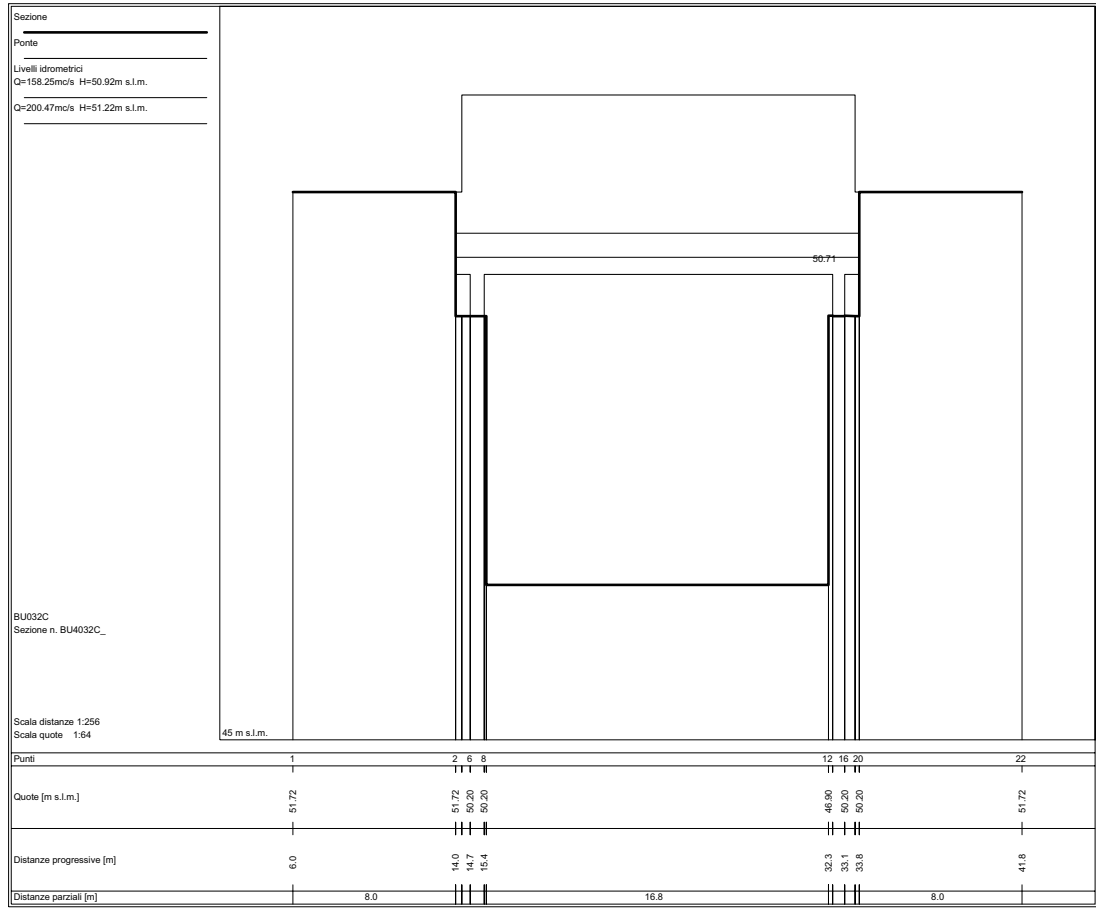


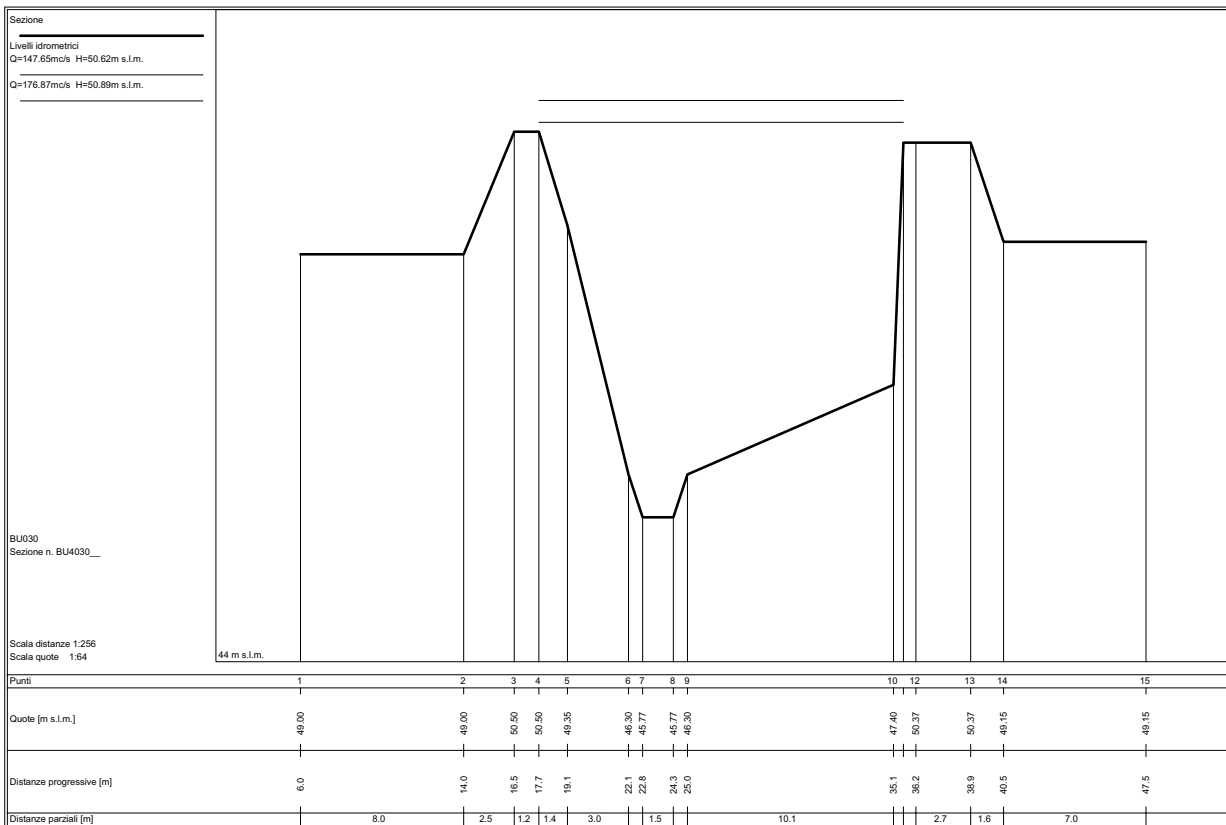
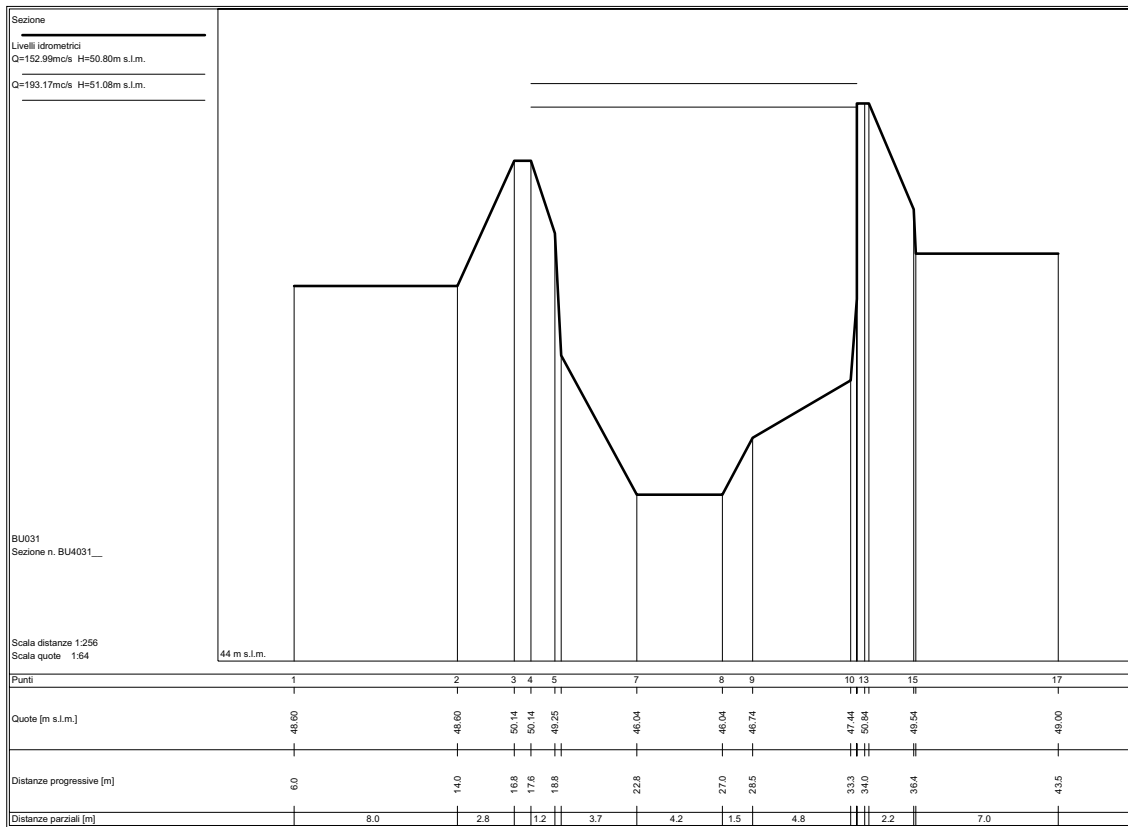
BU033  
 Sezione n. BU4033

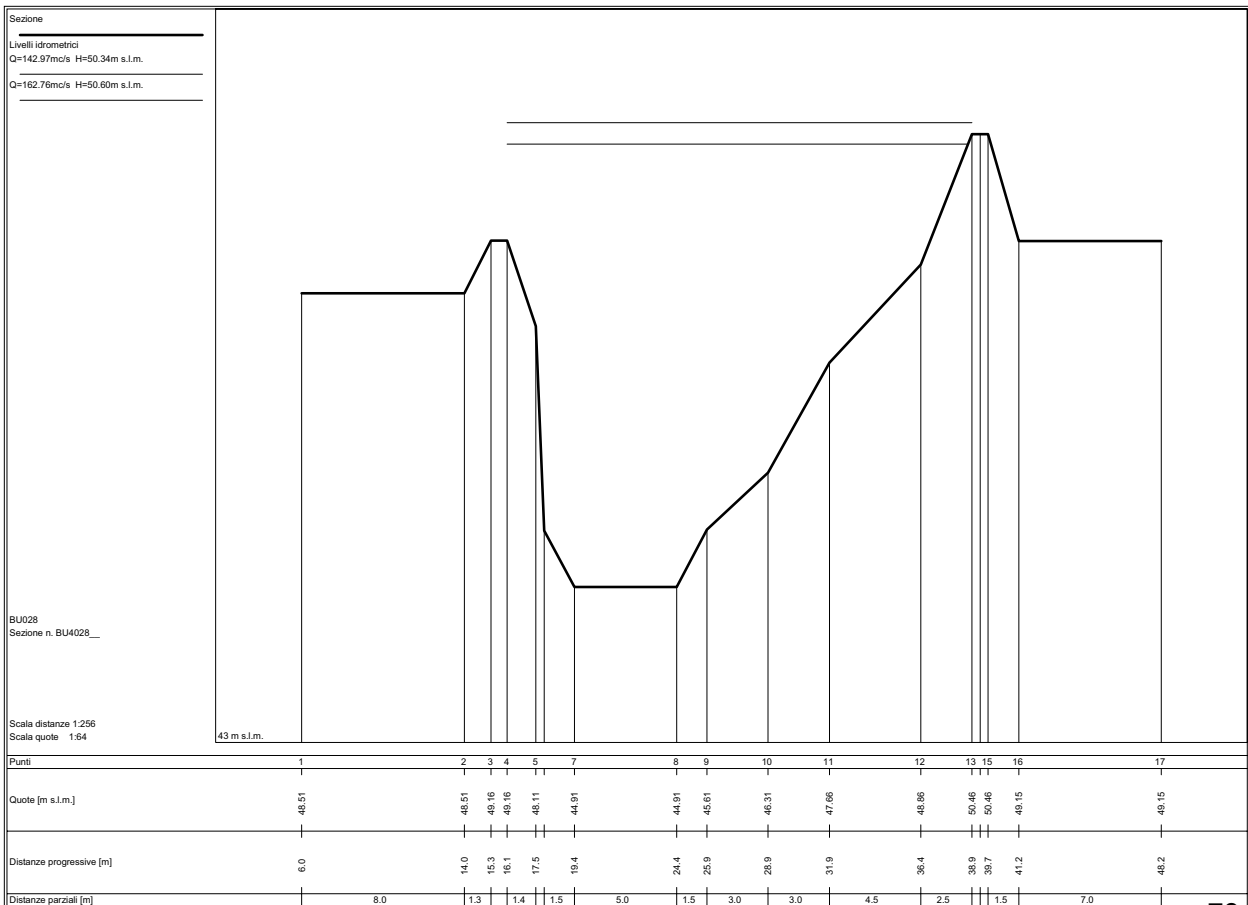
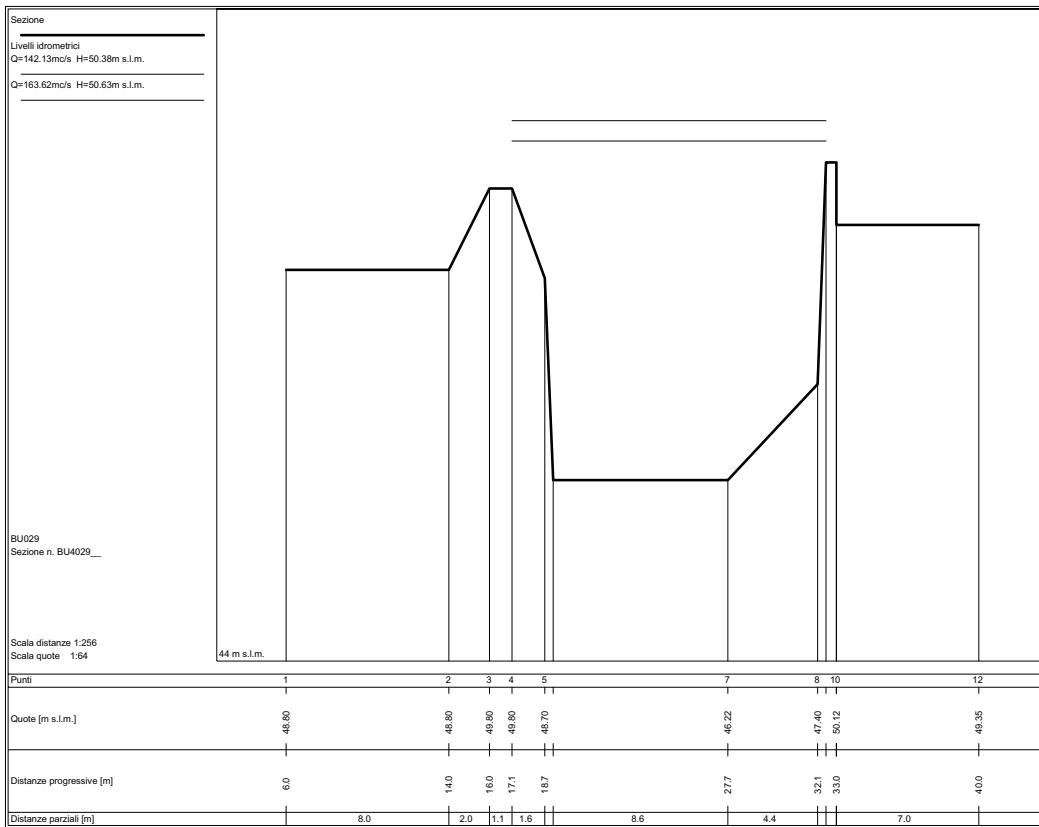
Scala distanze 1:256  
 Scala quote 1:54

Punti	1	2	3	4	5	6	7	8	9	10	11	12	13	15	16	17	18	19
Quote [m s.l.m.]	49.98	49.98	50.88	52.68	52.68	50.88	49.88	49.18	47.88	46.38	46.38	47.88	48.88	51.58	51.58	51.58	48.68	48.68
Distanze progressive [m]	6.0	14.0	15.1	17.8	19.6	22.4	25.4	30.4	31.0	32.5	37.7	38.2	40.2	42.6	43.9	45.1	48.1	56.1
Distanze parziali [m]		8.0	1.1	2.7	1.8	2.8	3.0	5.0	1.5	5.2	1.5	1.0	1.0	2.3	1.3	1.3	3.0	8.0

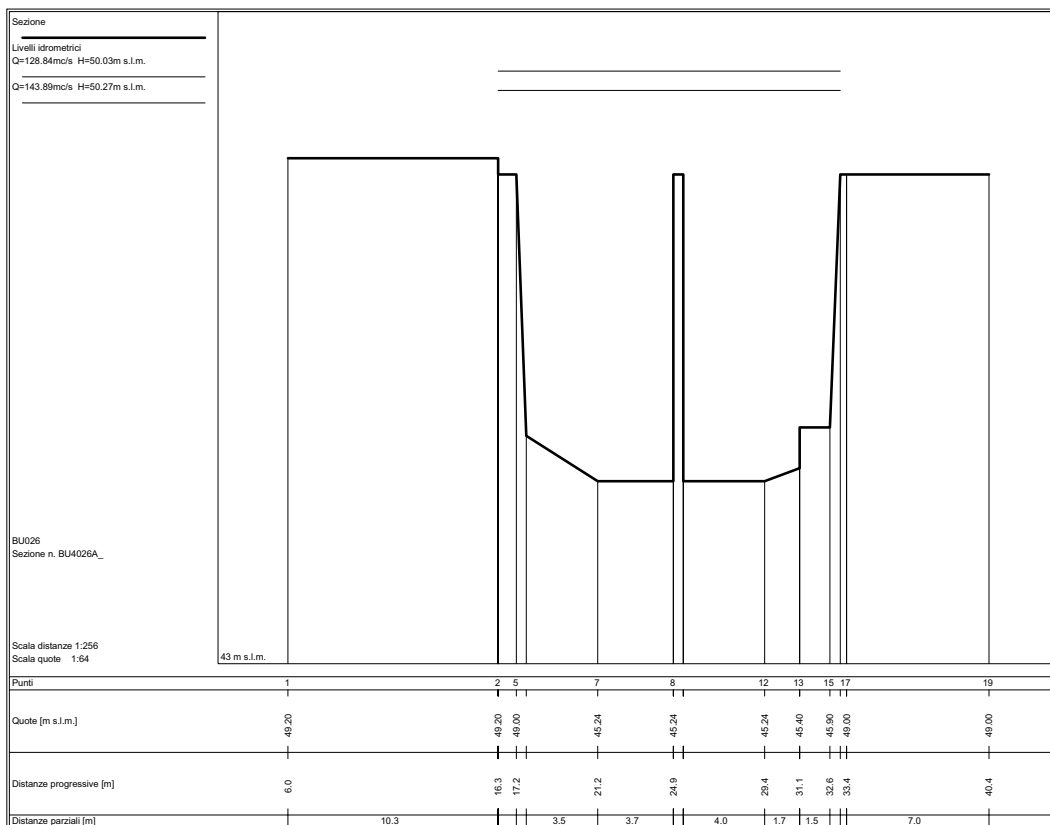
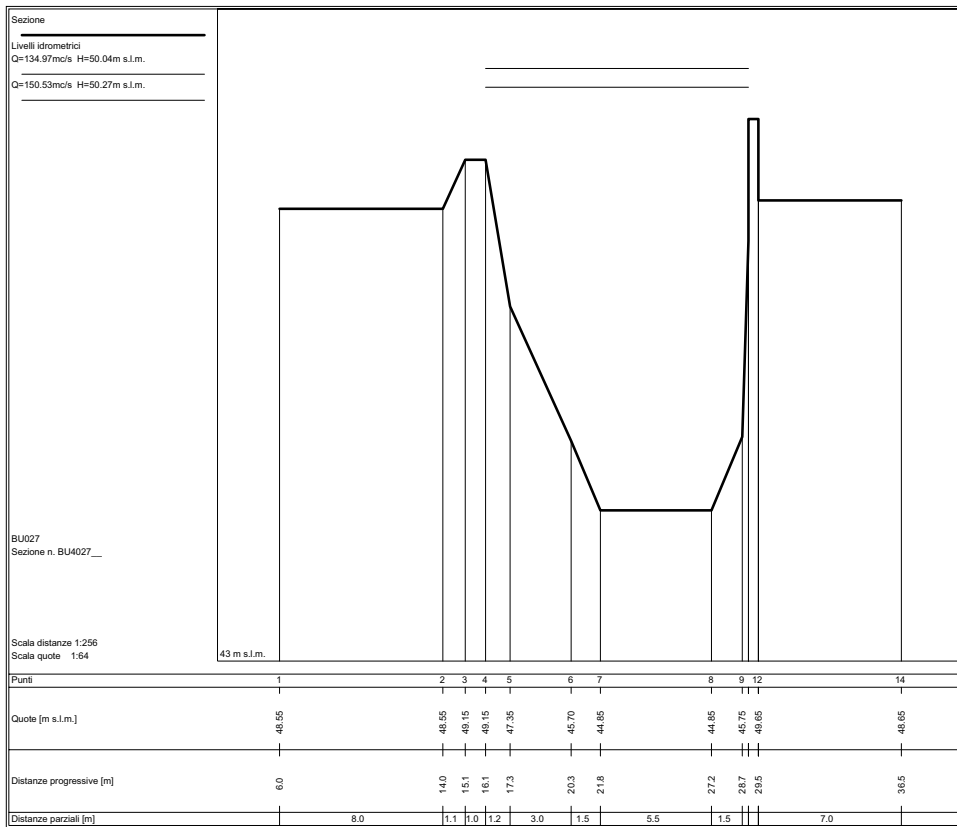


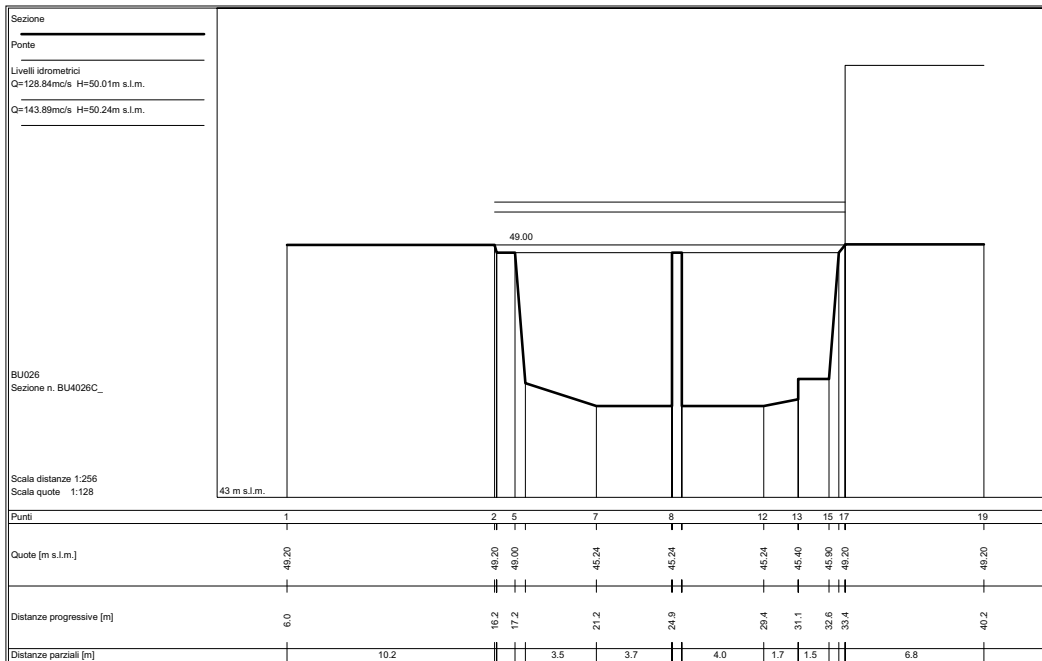
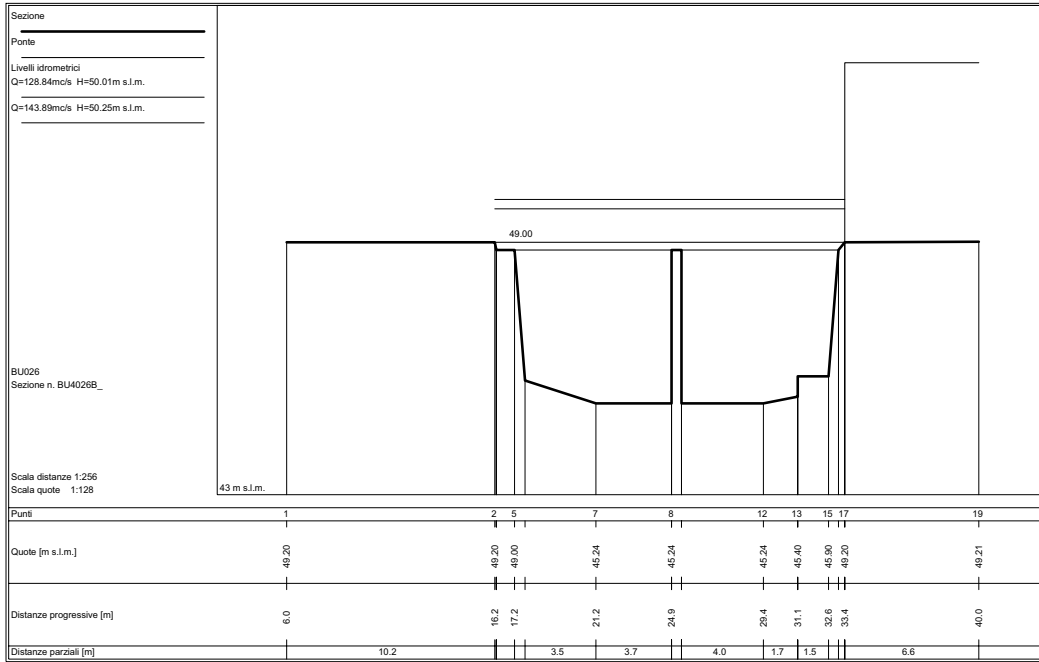


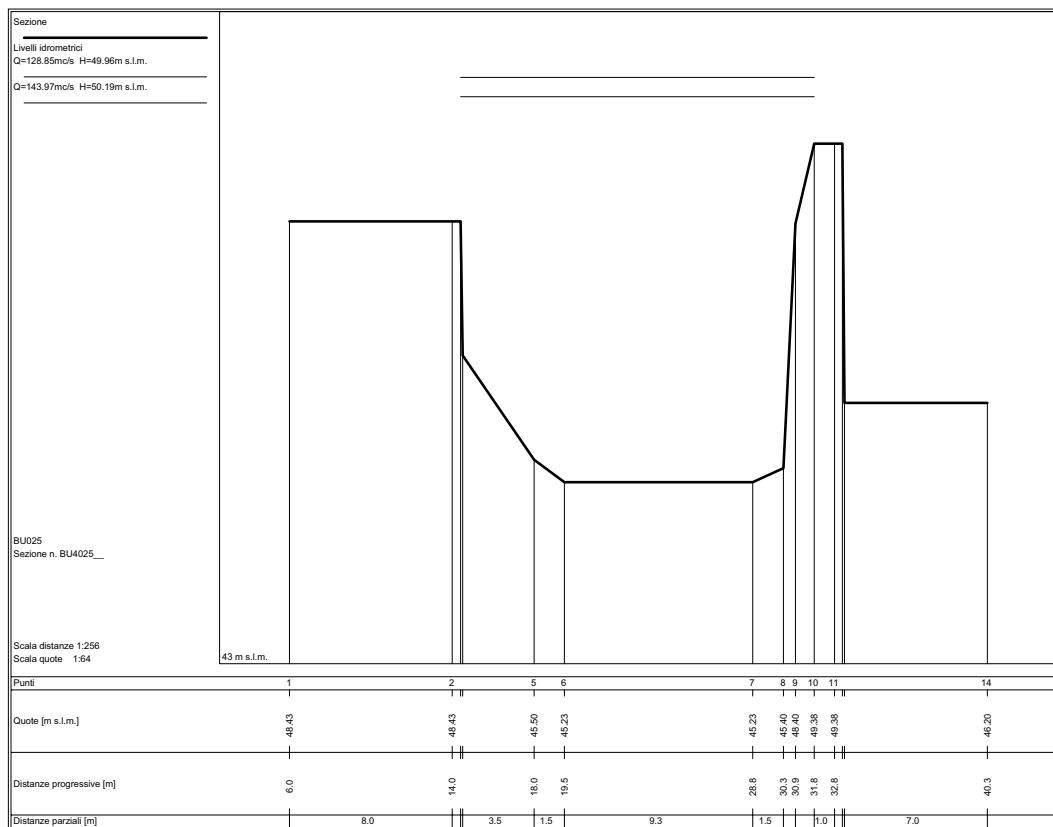
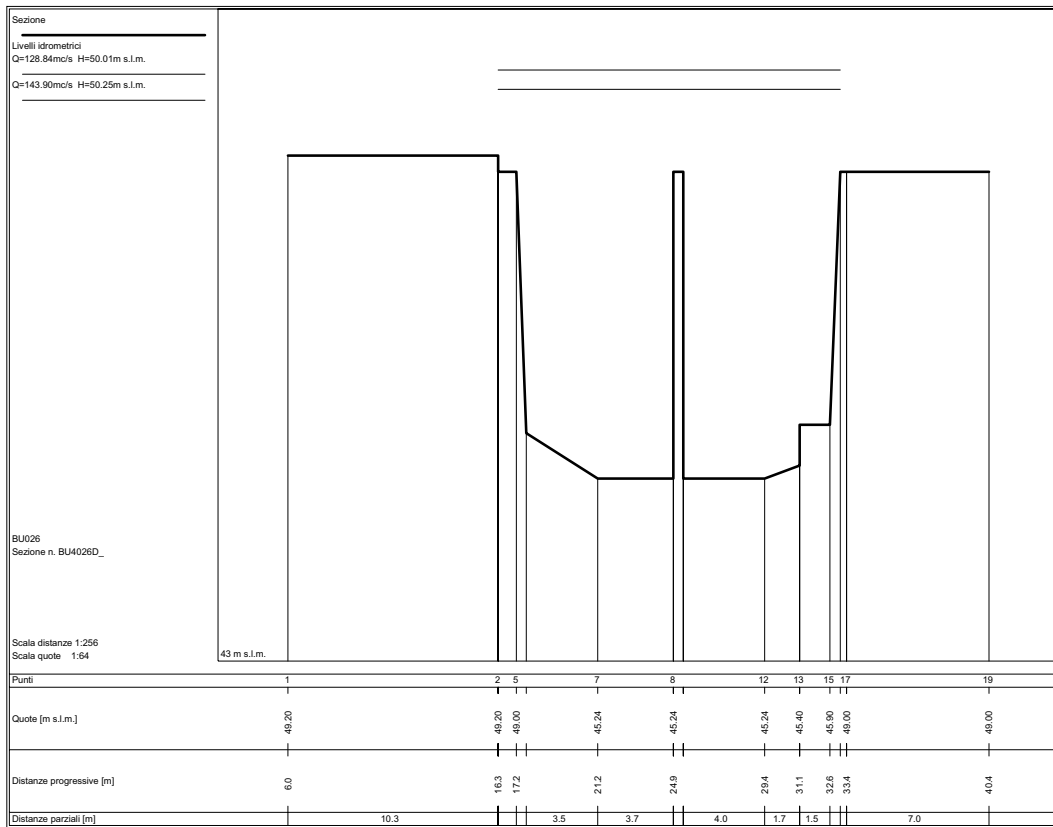




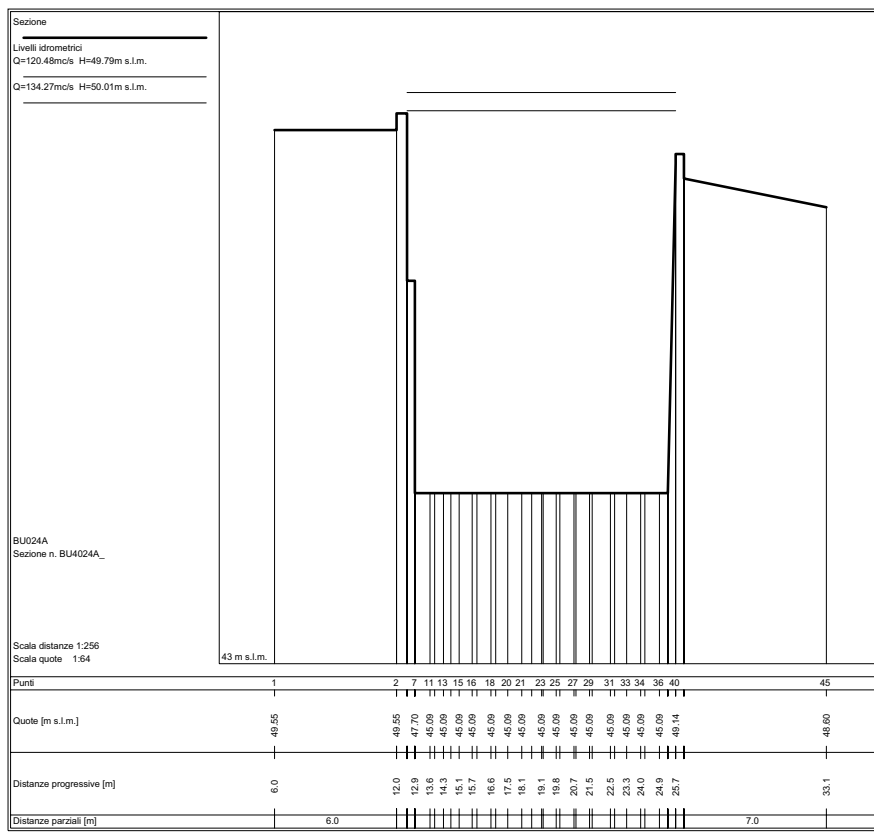
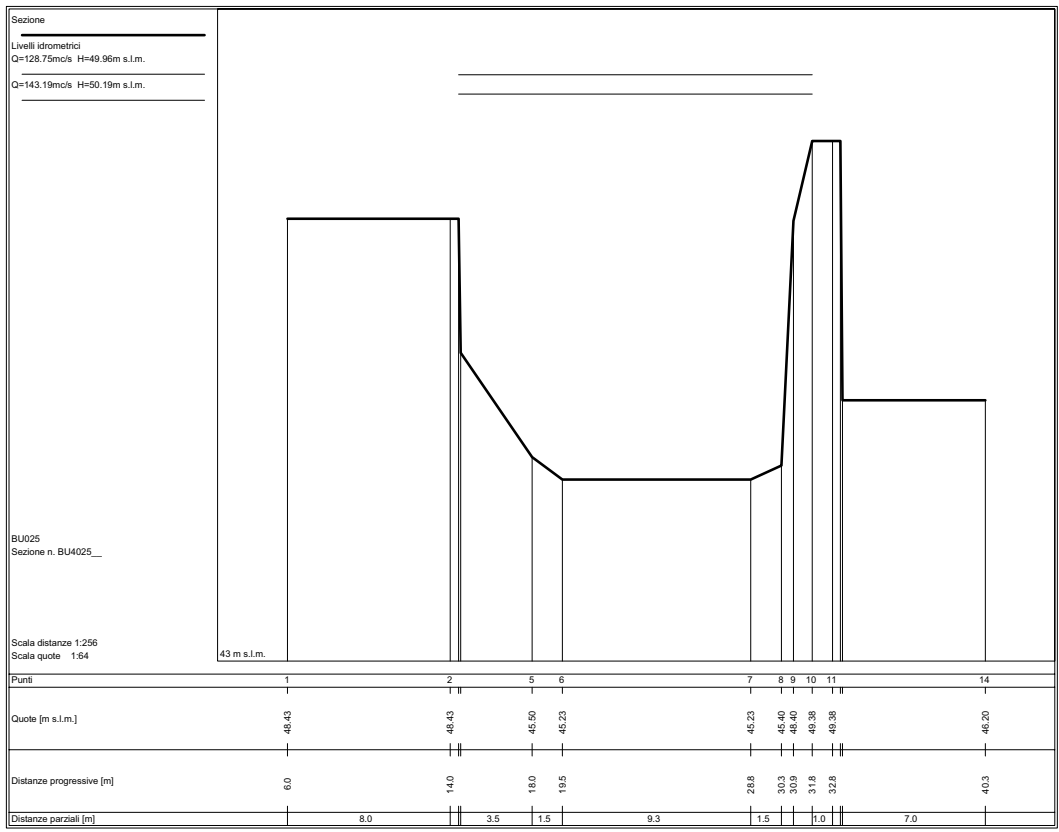


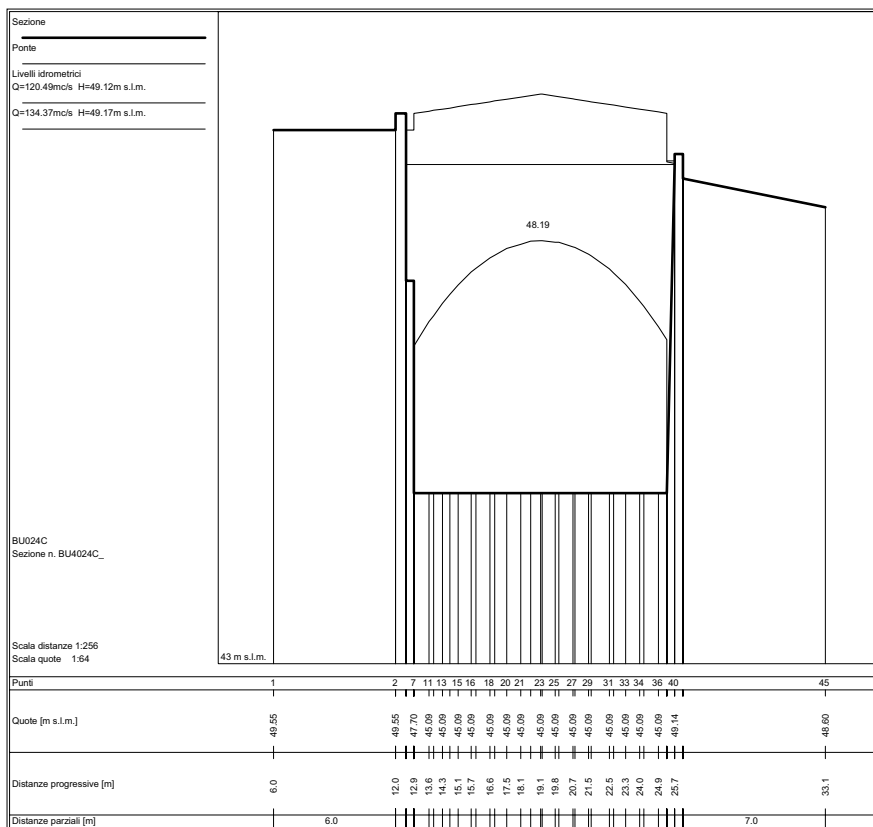
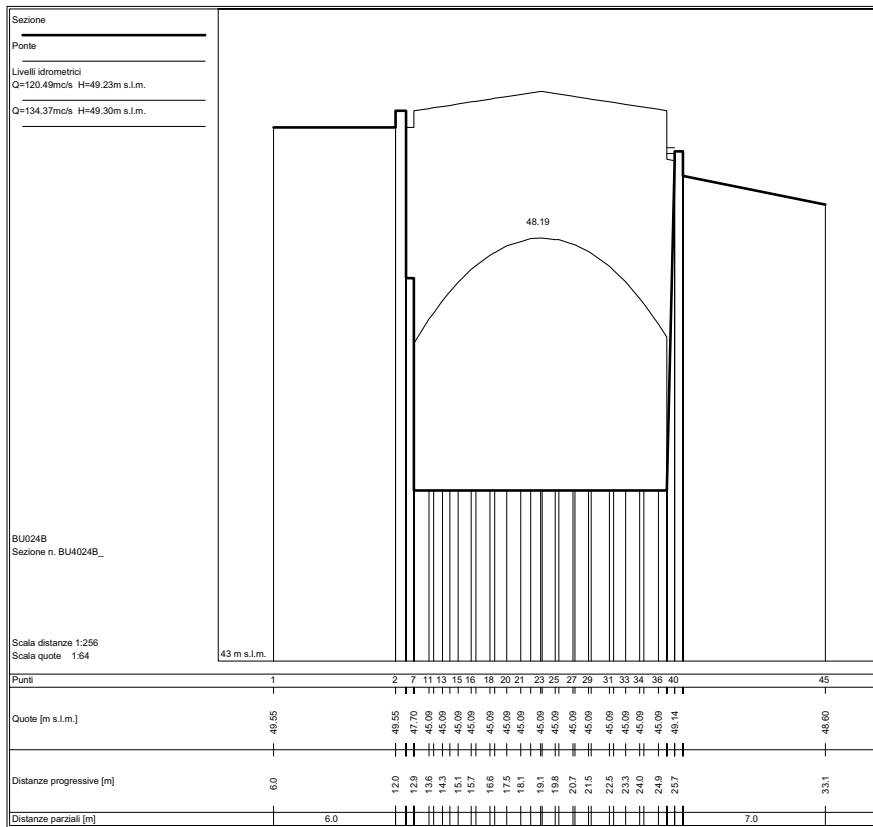


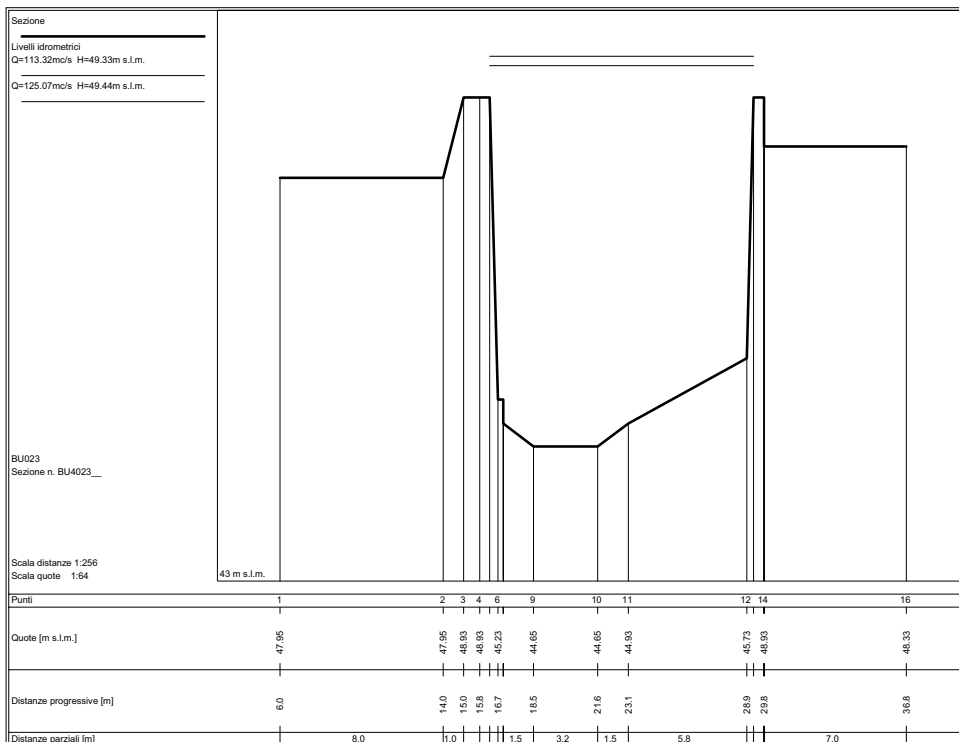
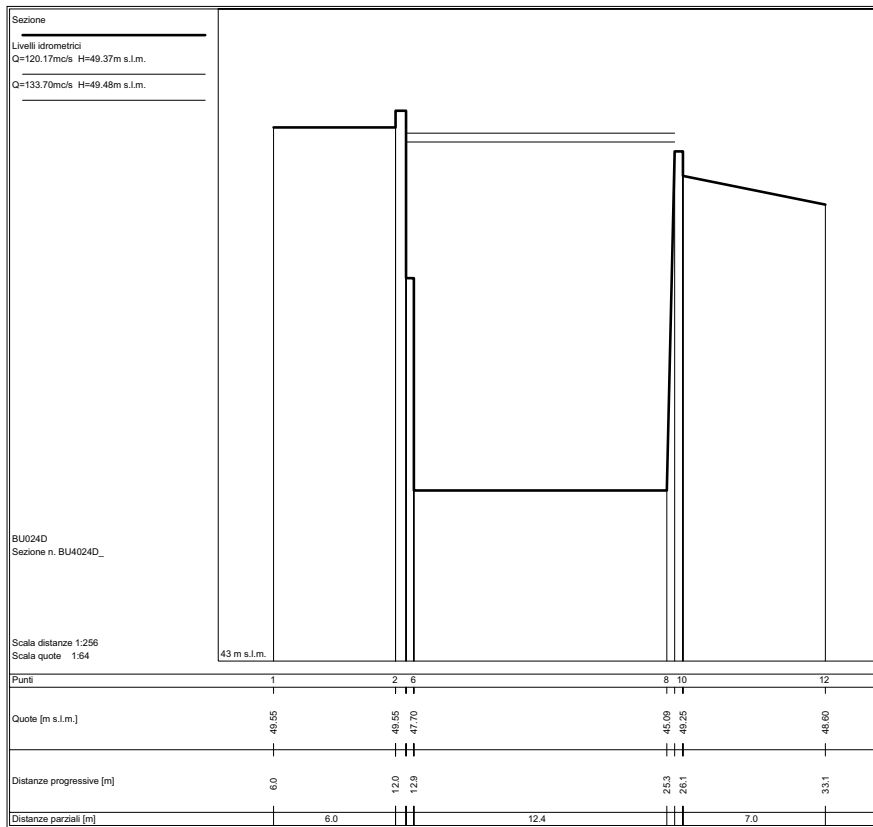


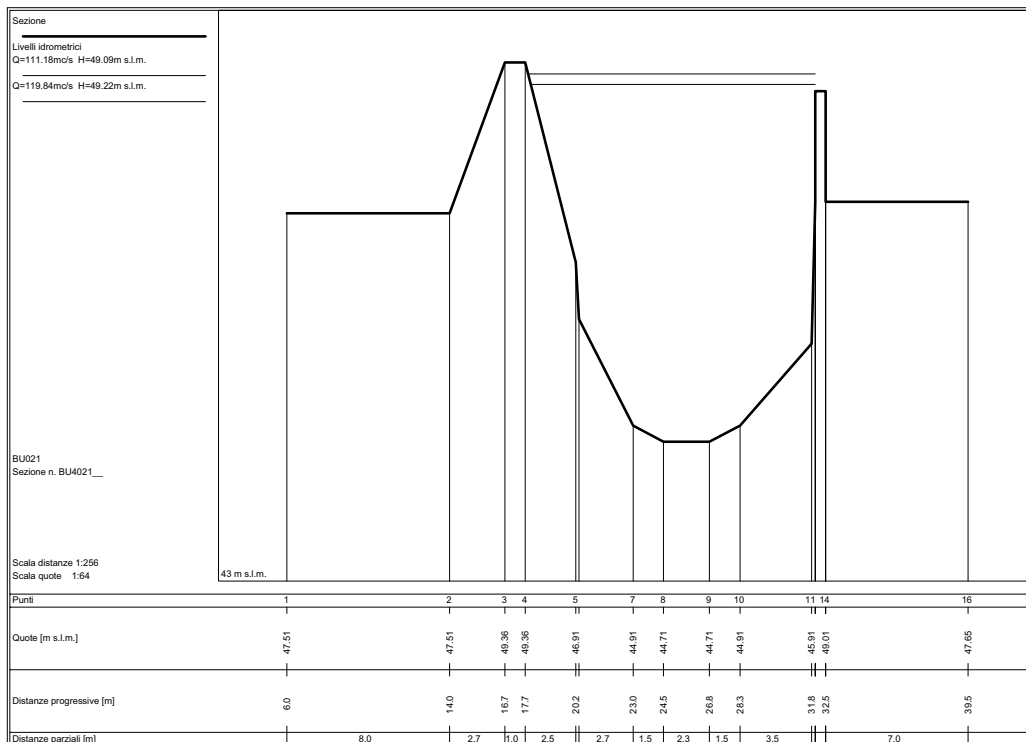
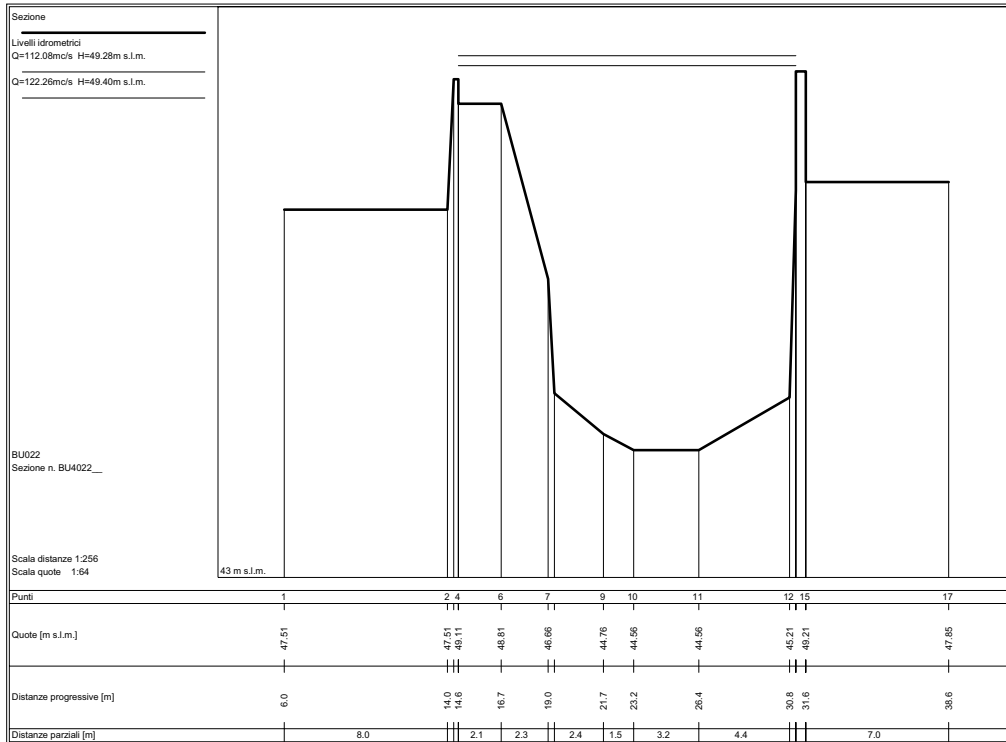


**TORRENTE BURE**  
**TRONCO Bure\_pro\_04**

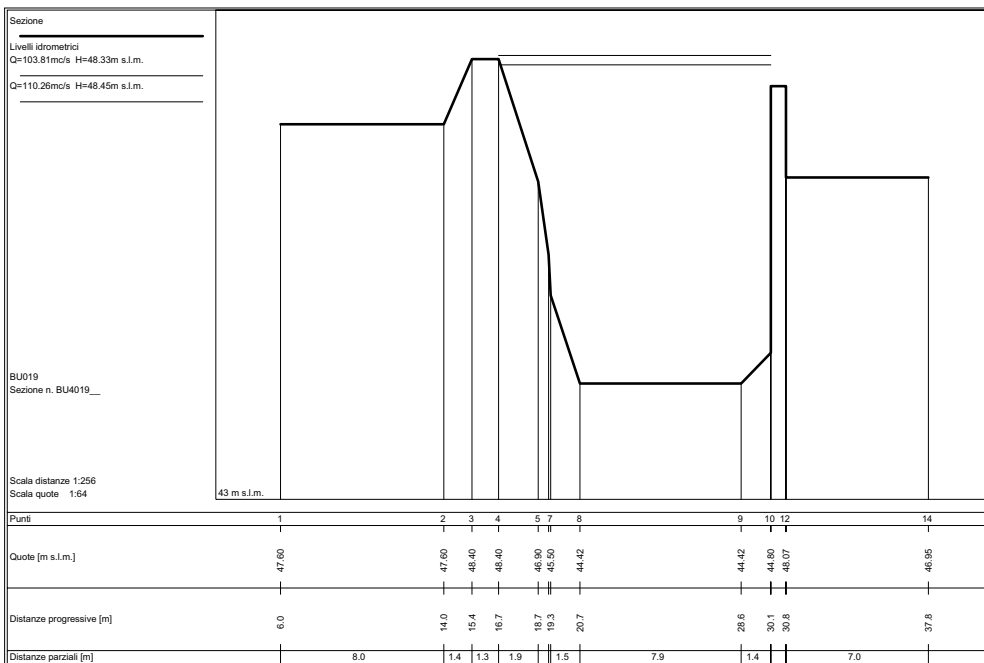
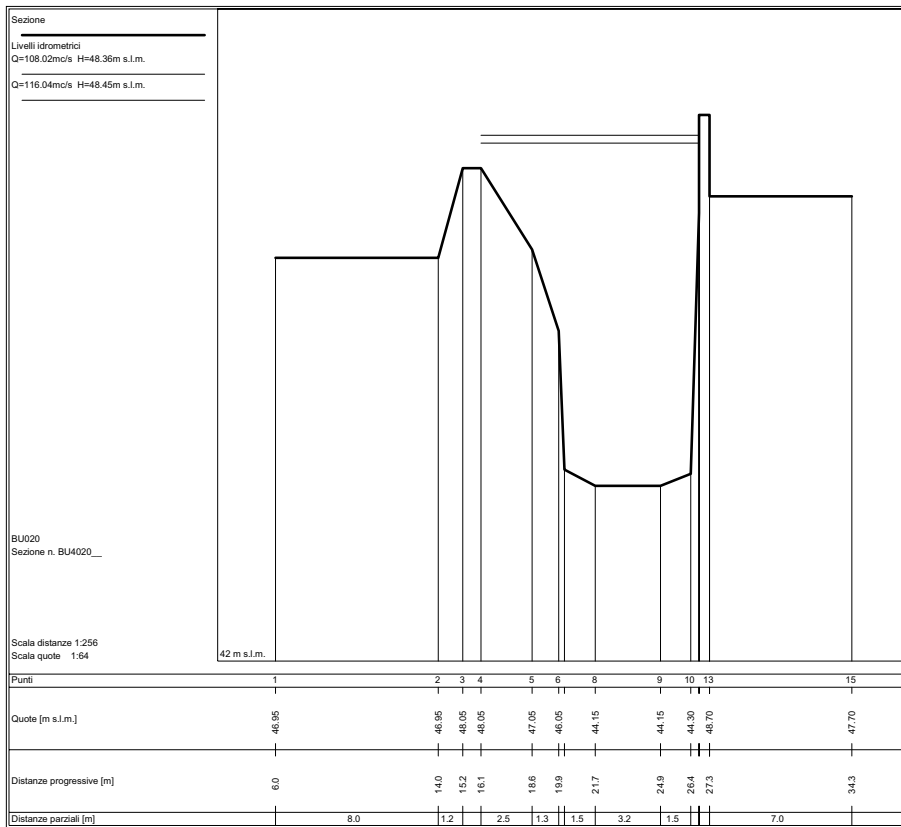


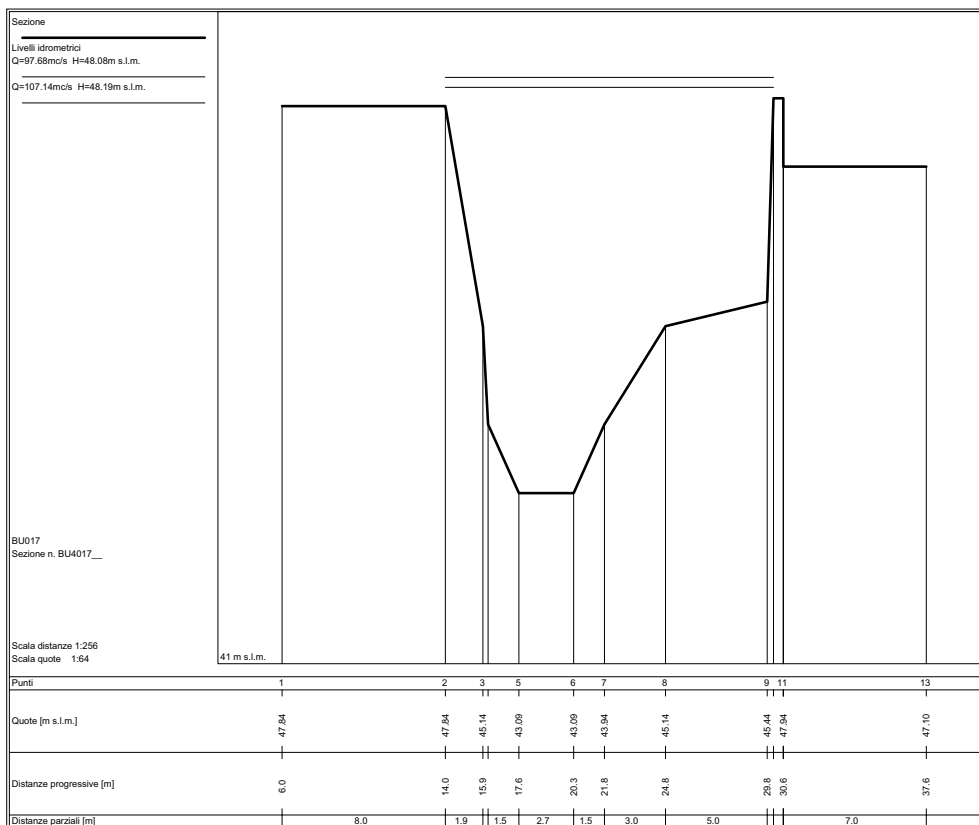
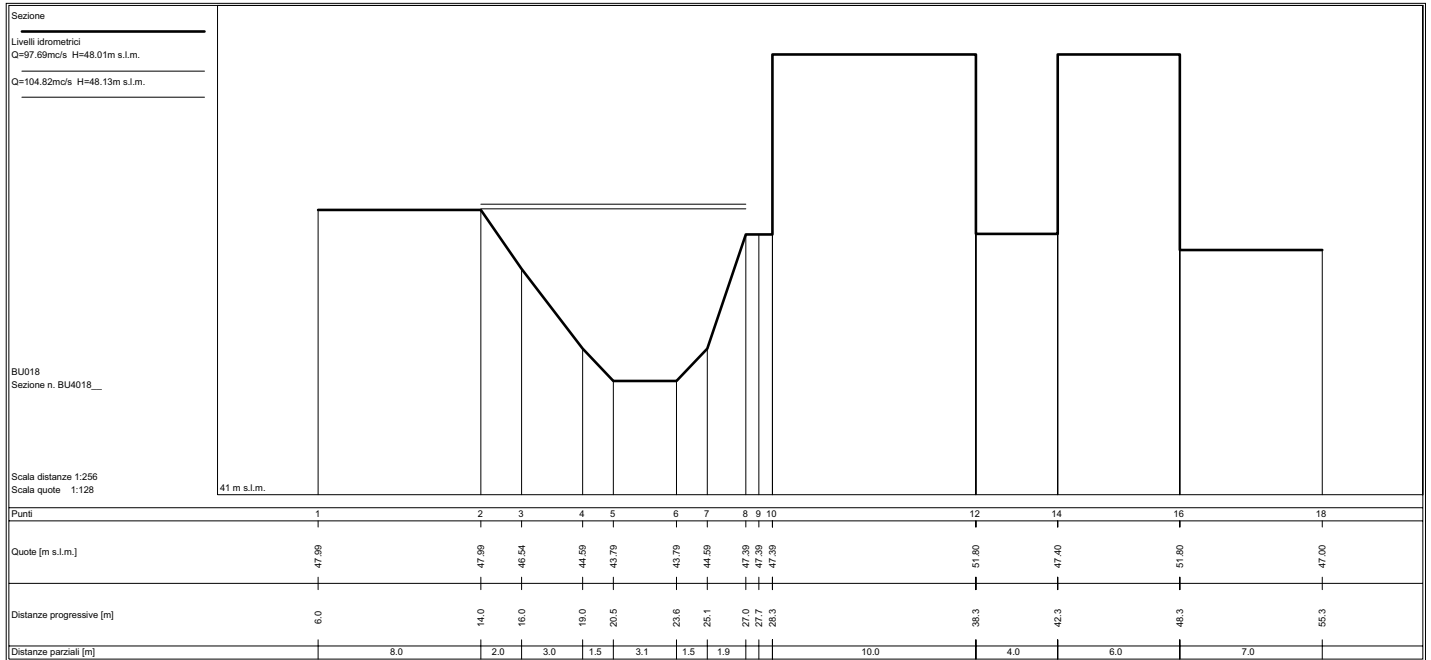


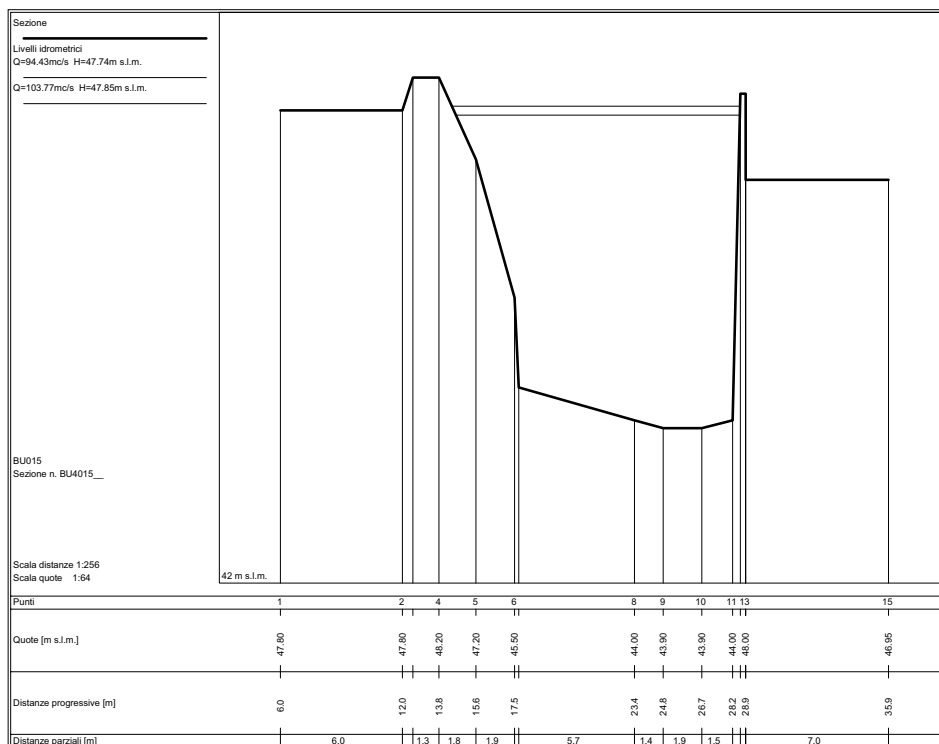
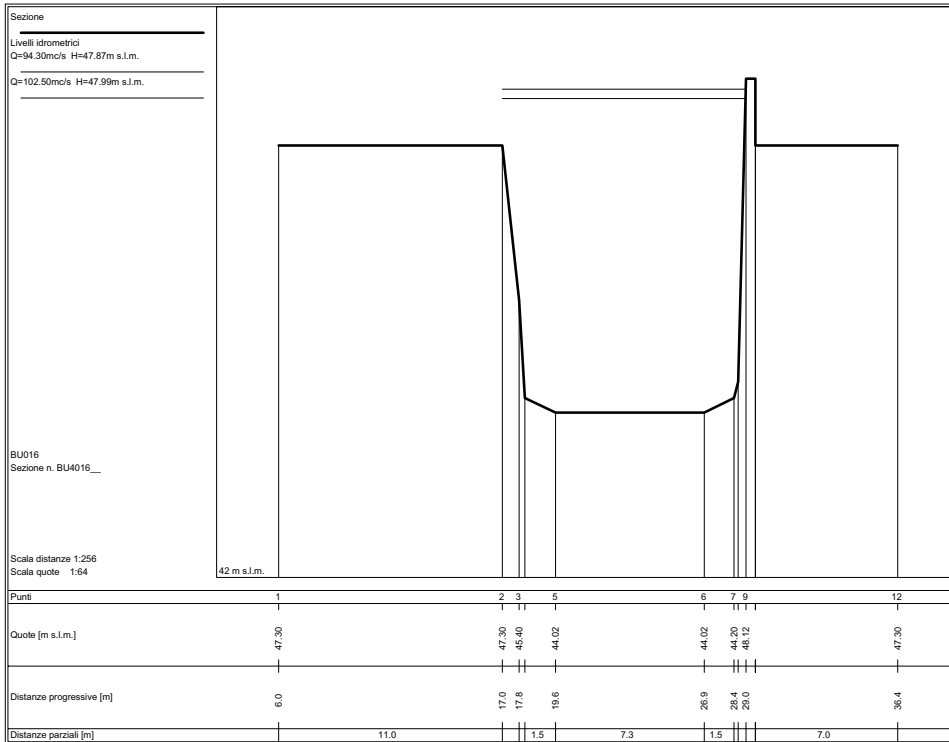


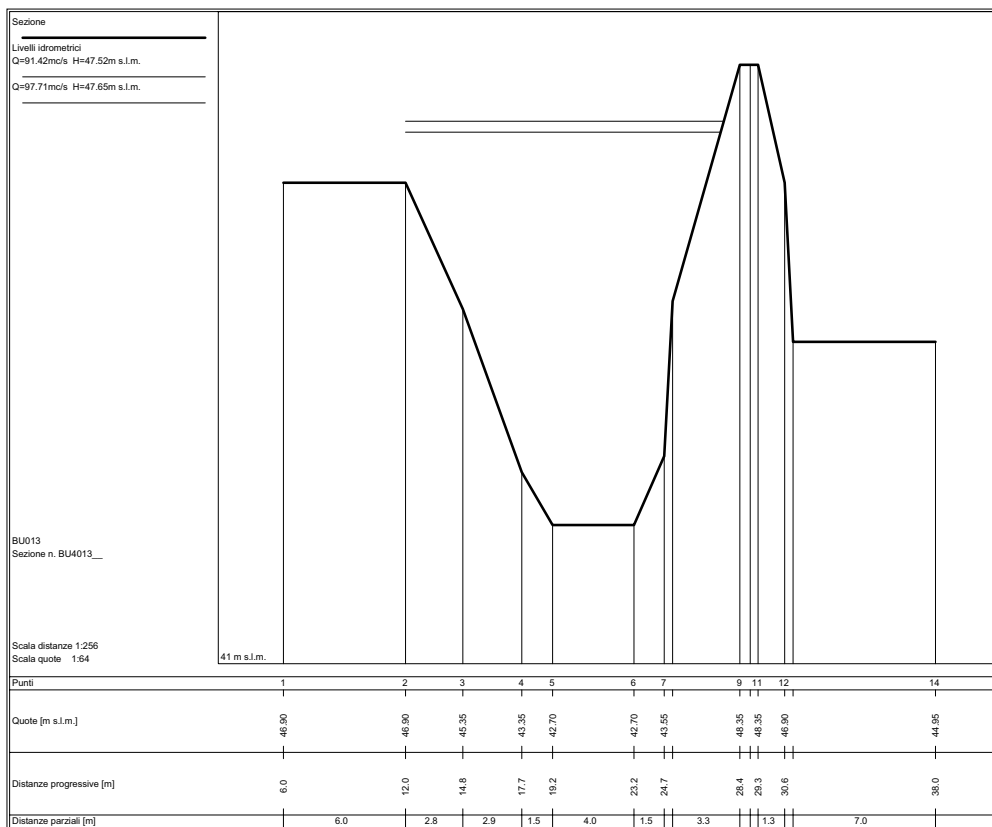
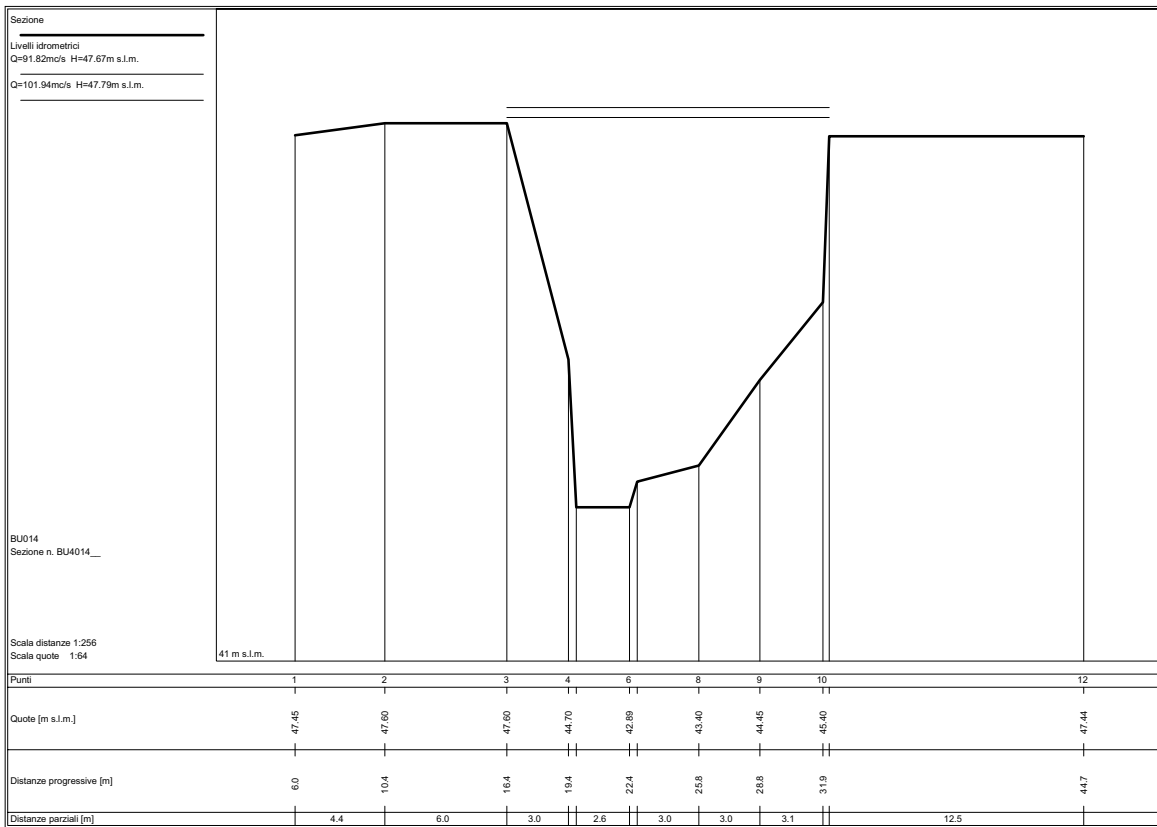


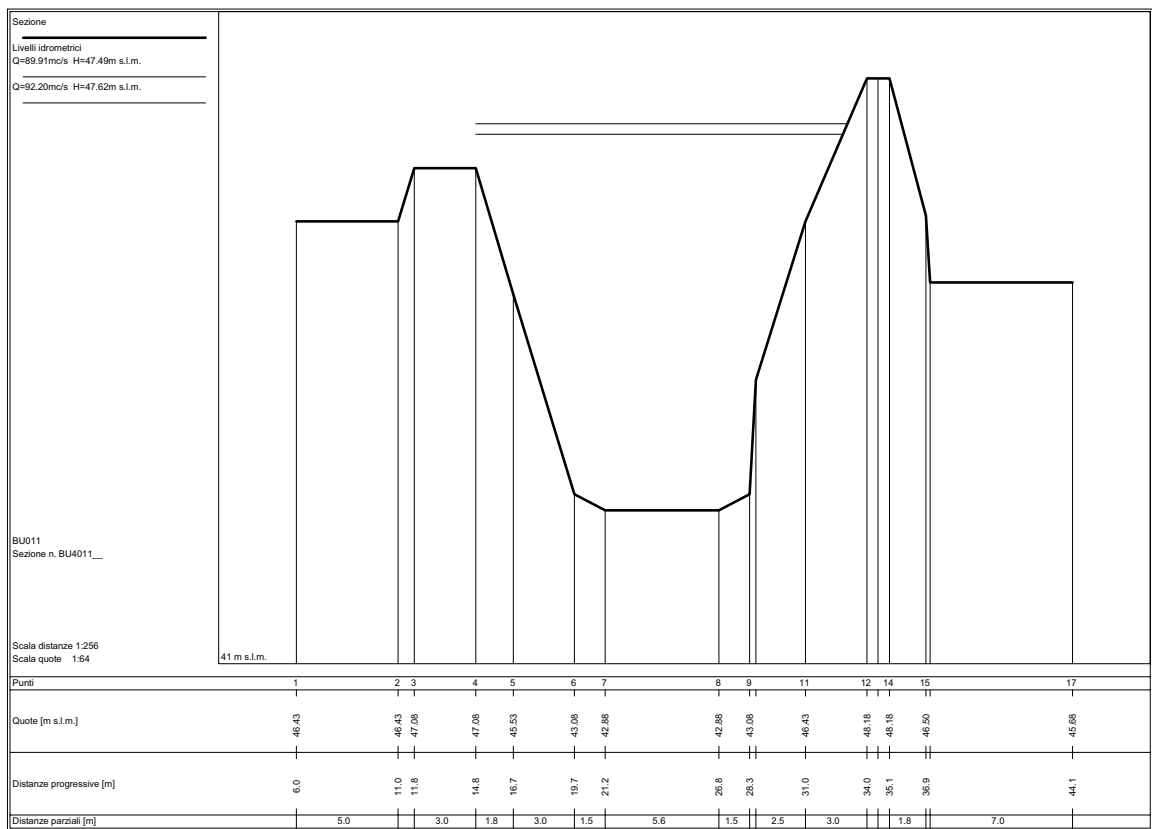
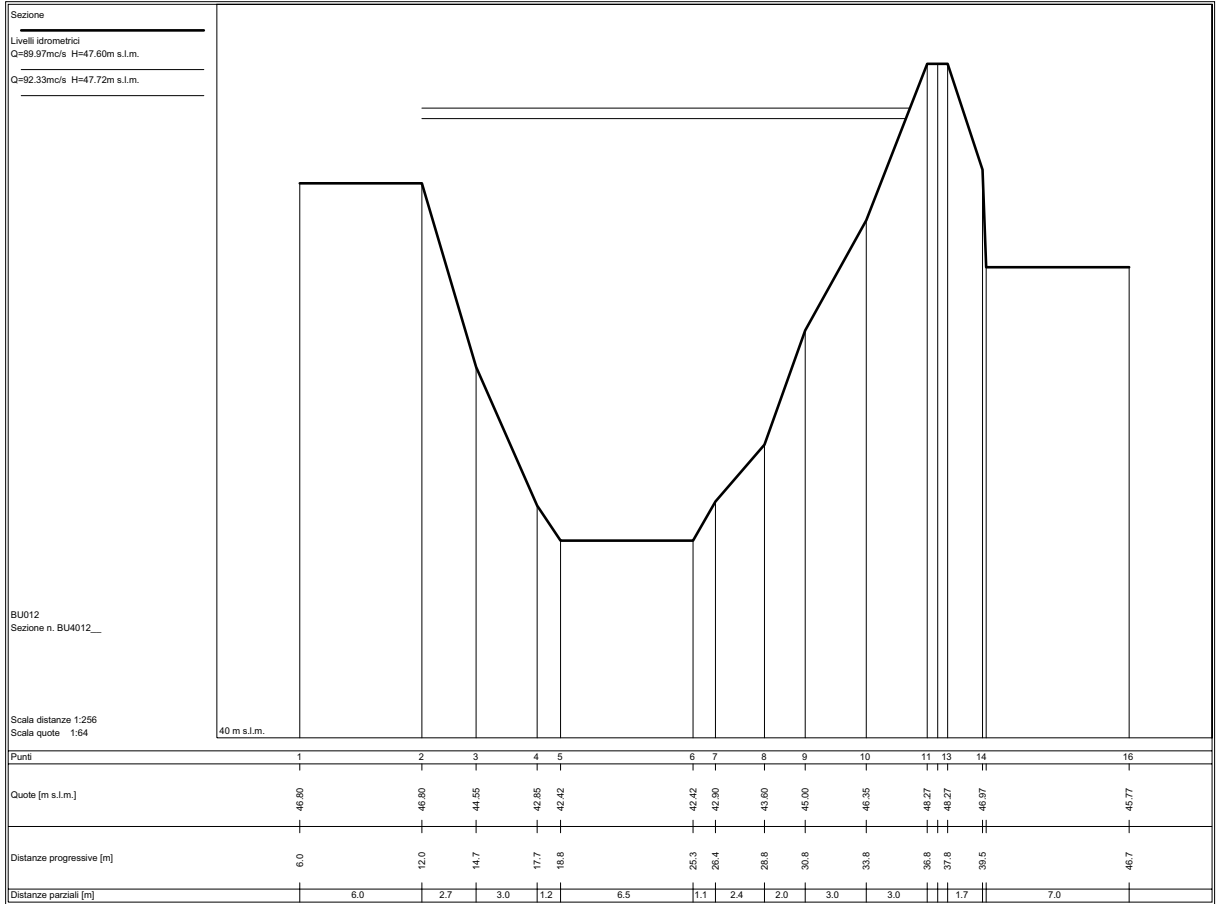


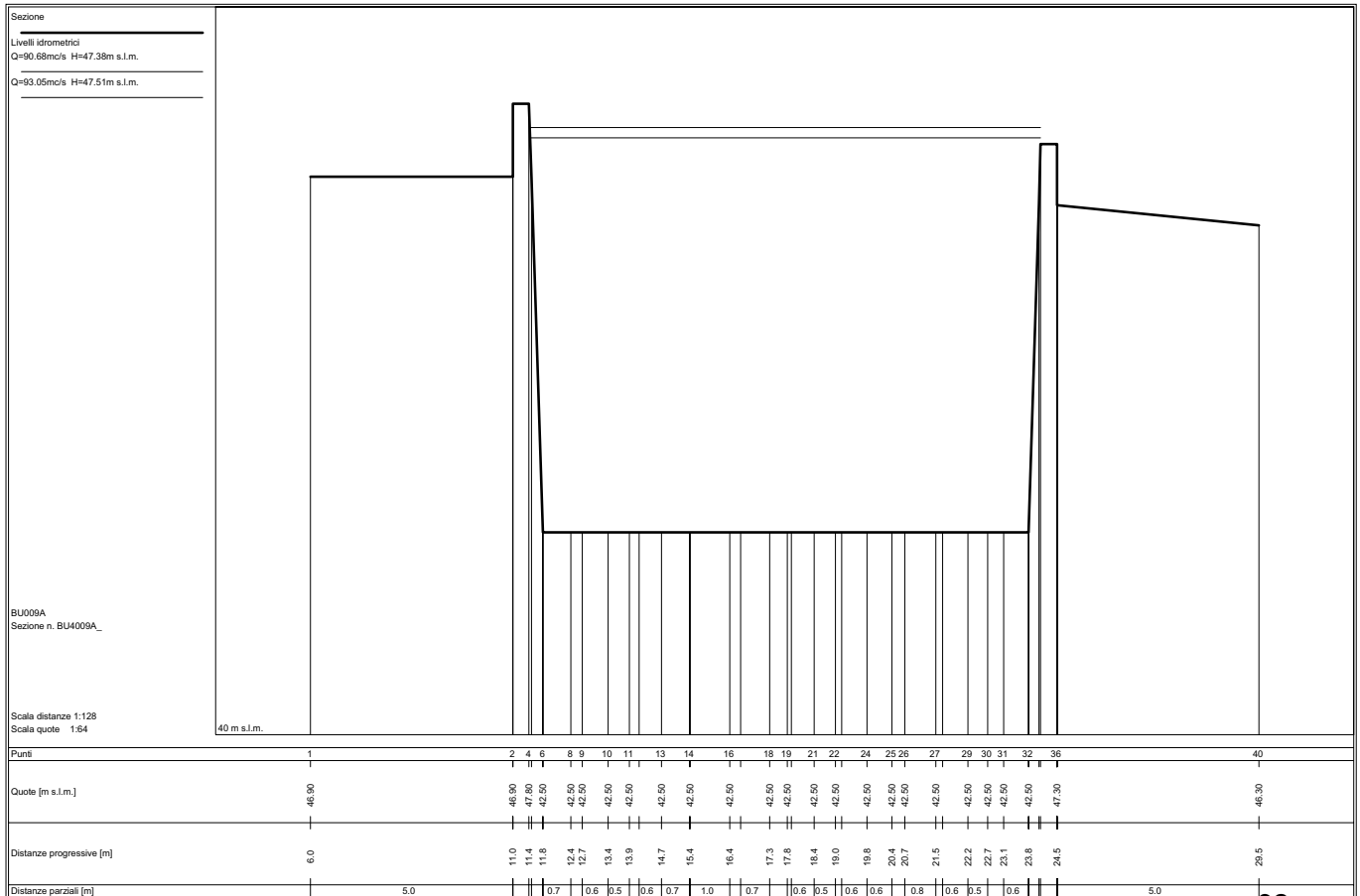





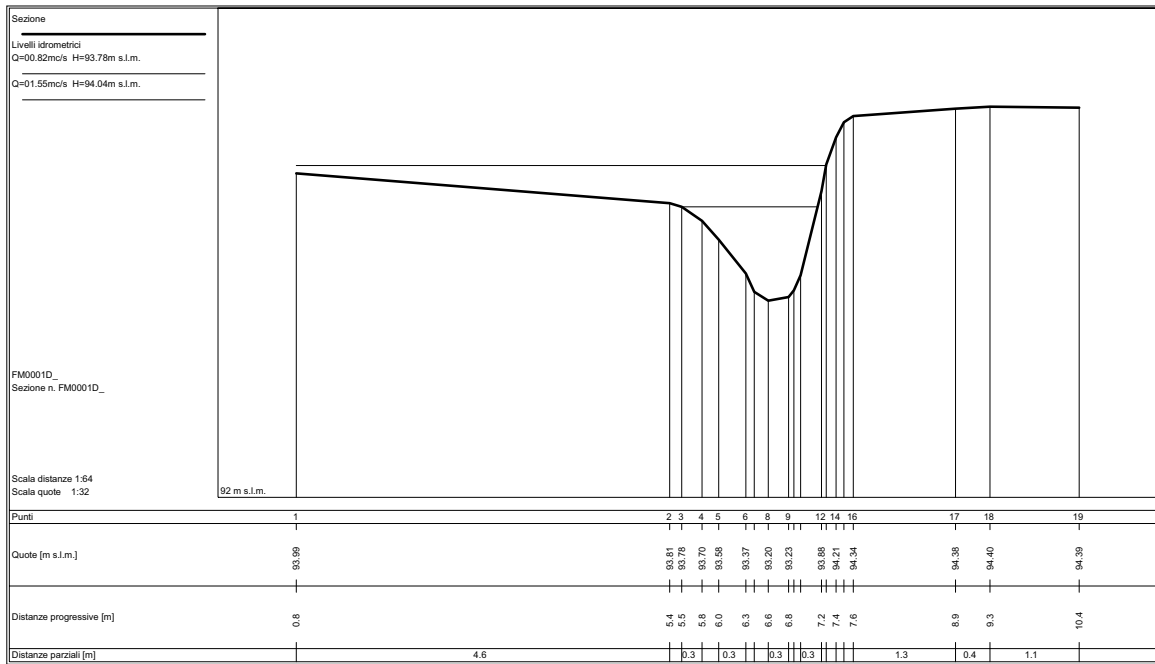
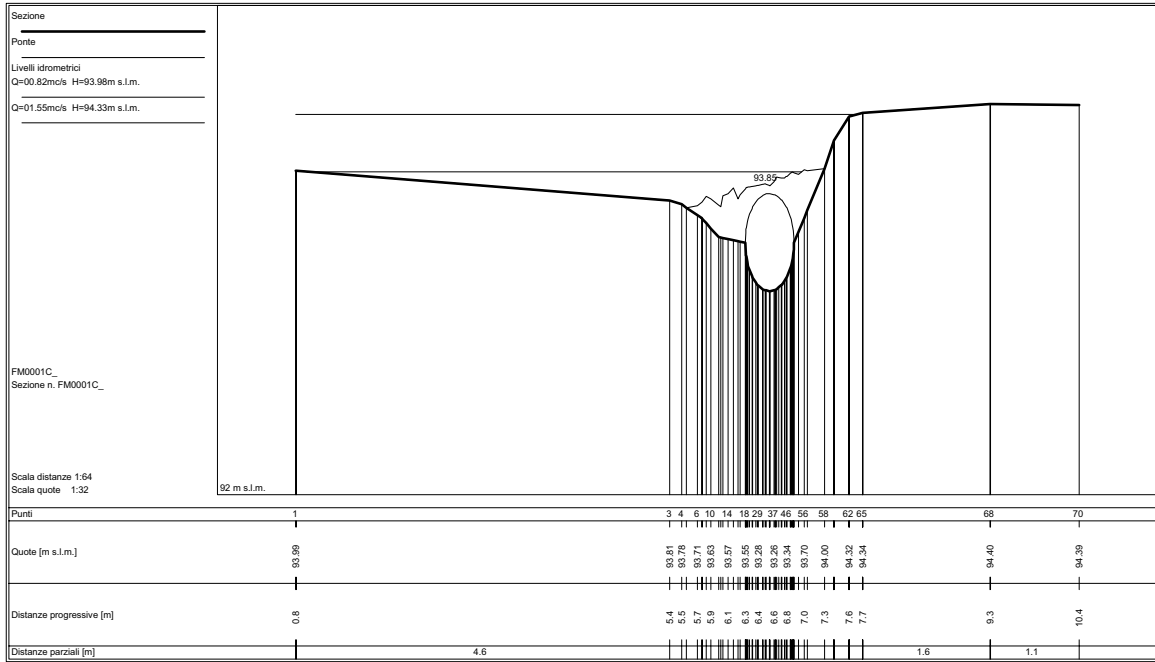




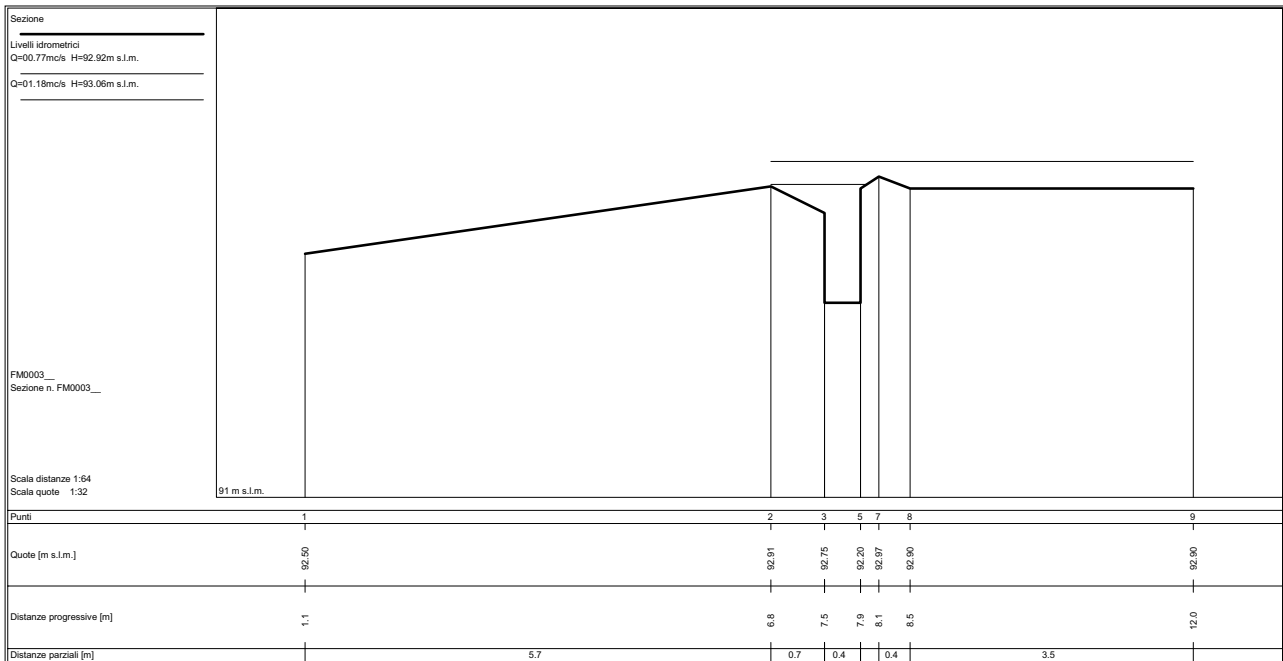
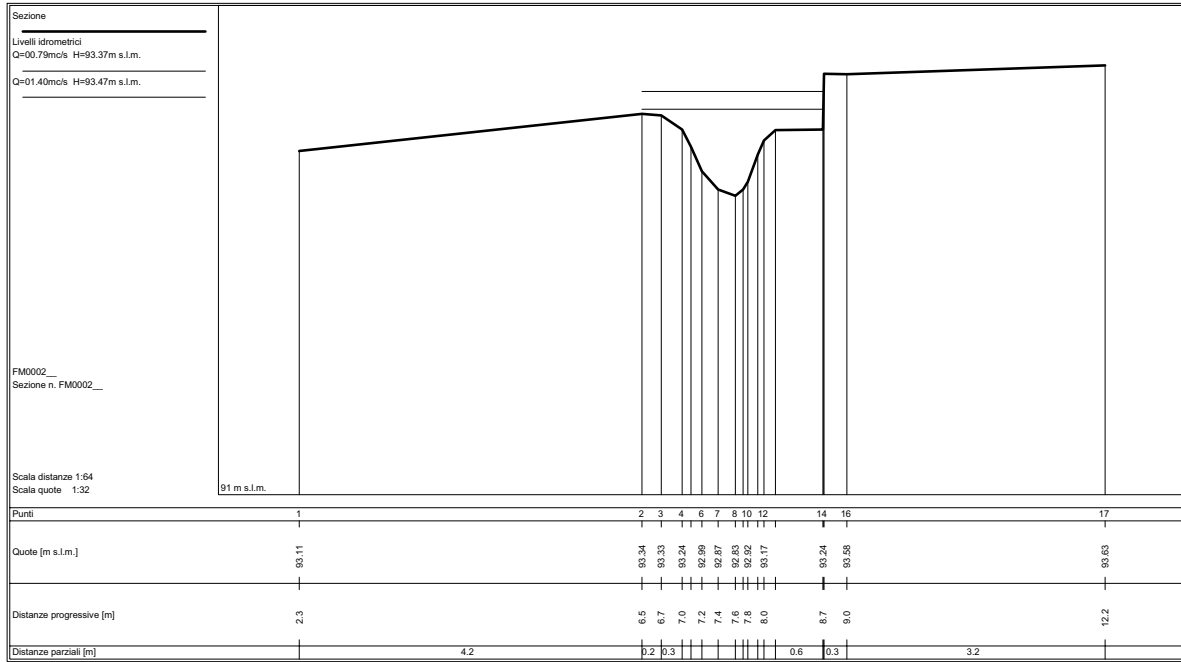


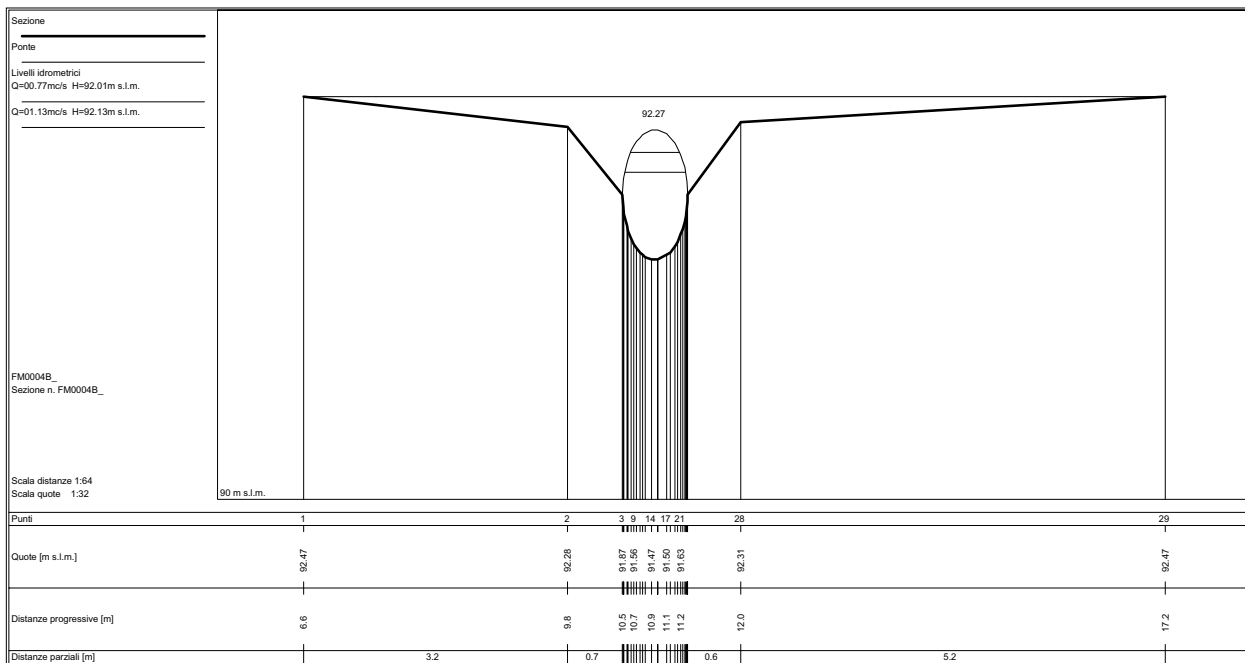
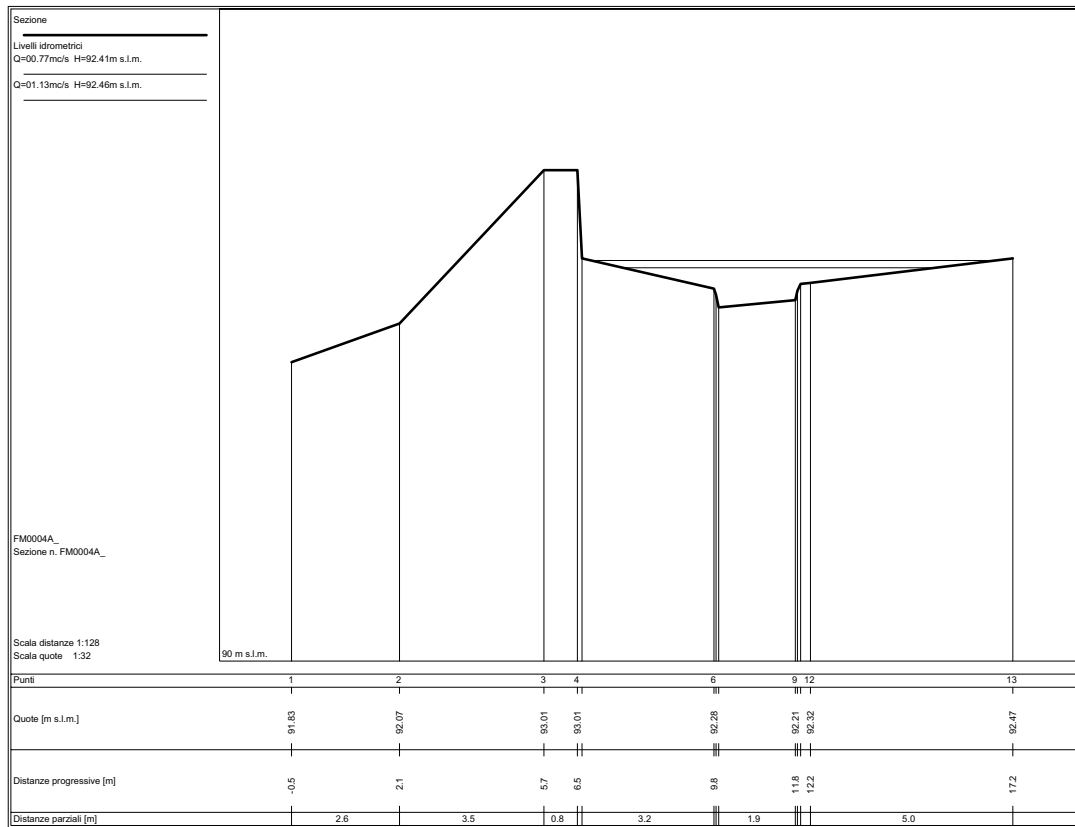


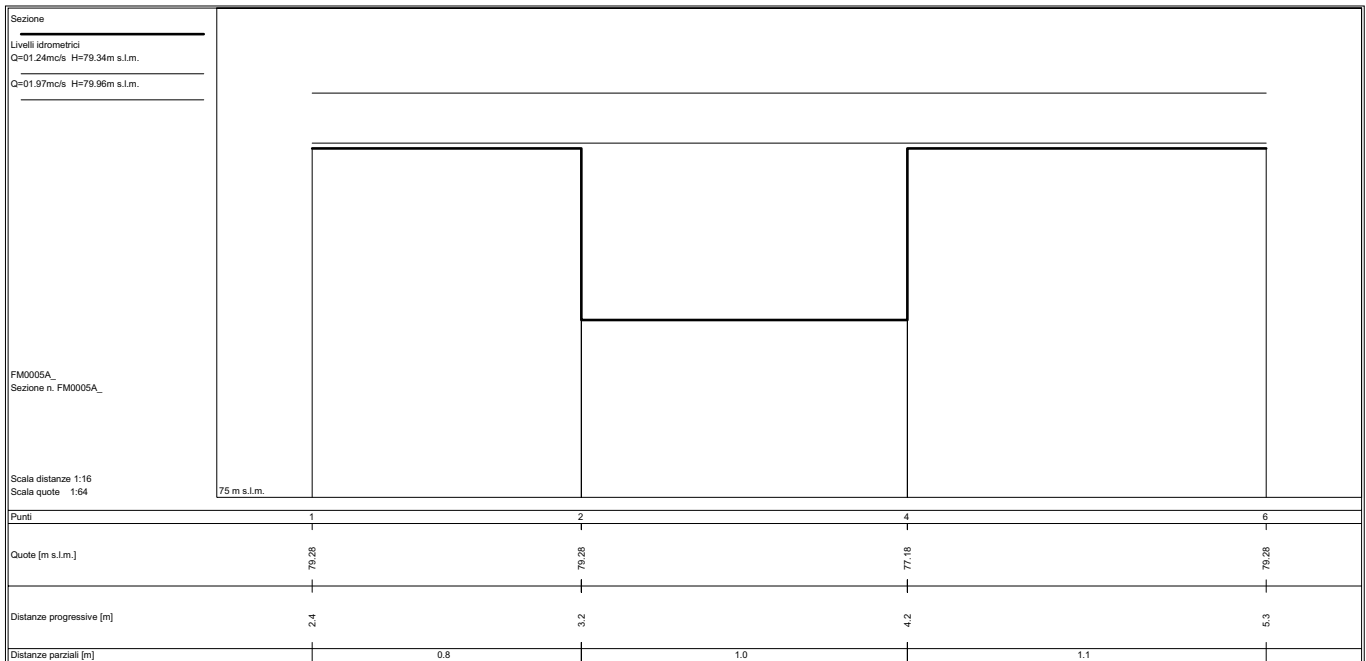
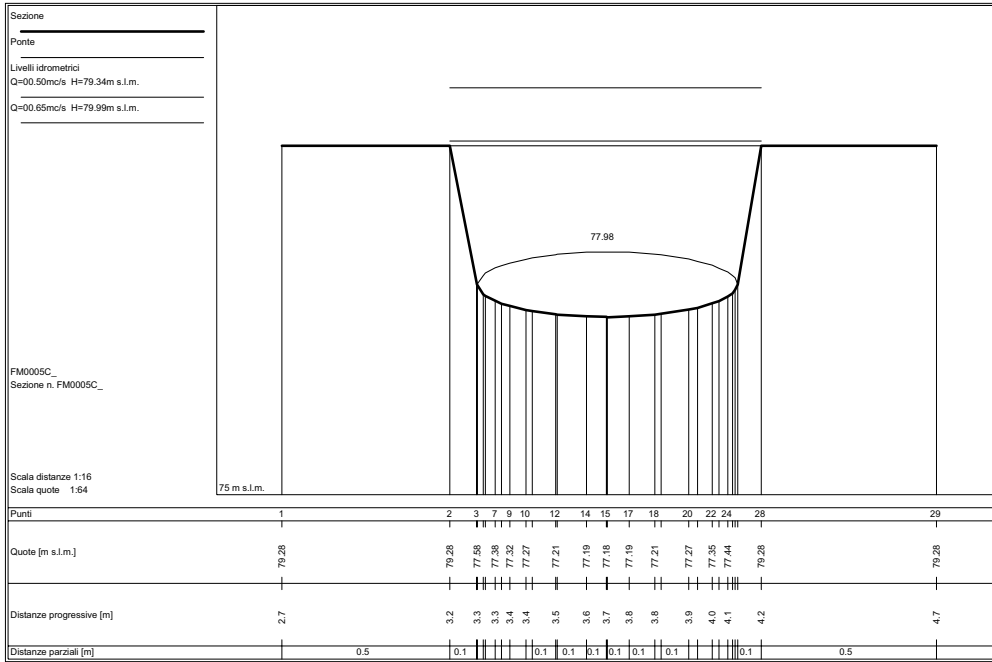
**FOSSO DEI MOLINI**  
**TRONCO Molini\_11**

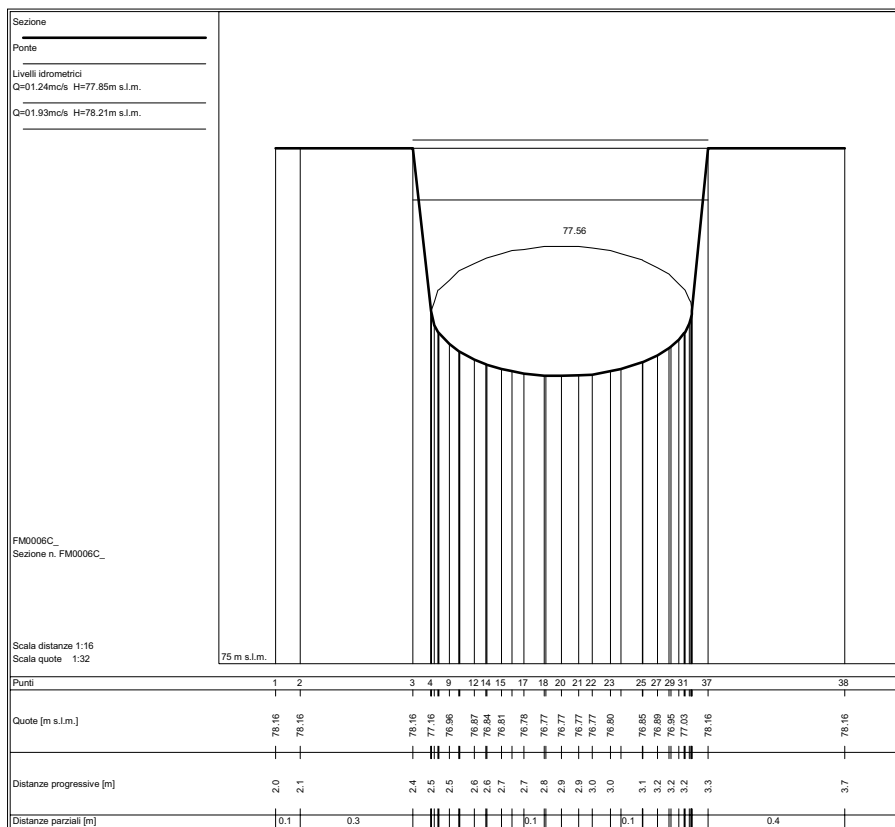
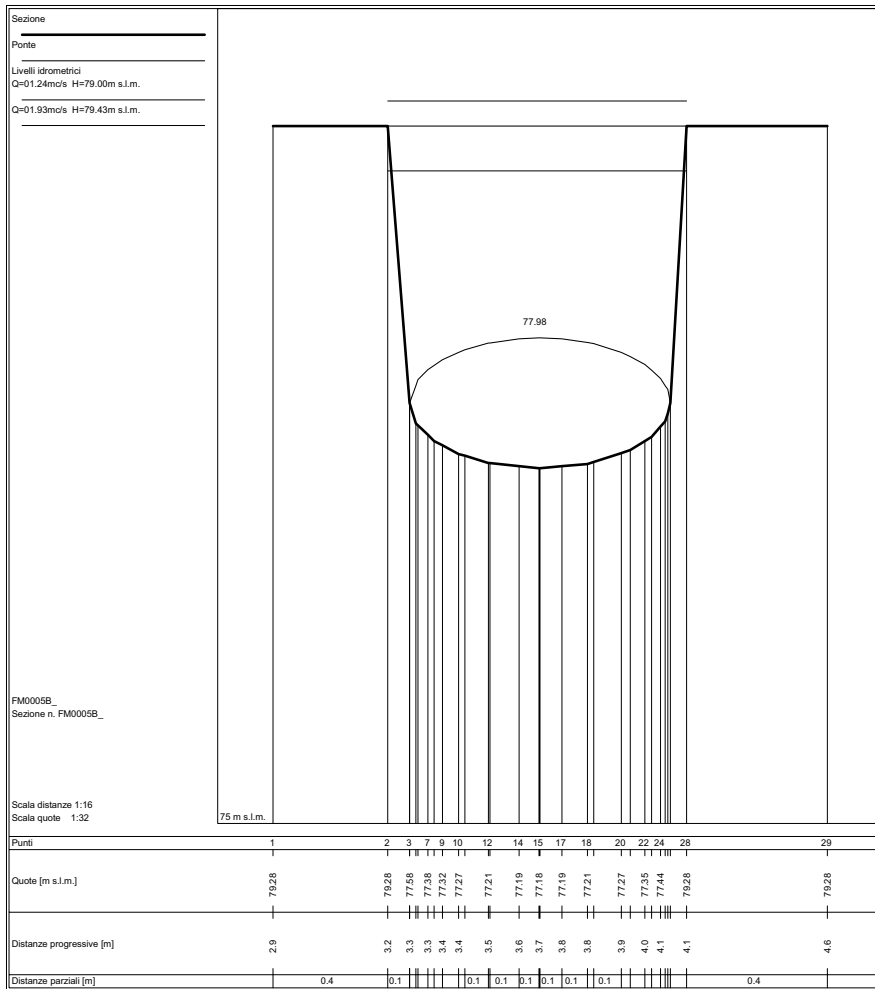








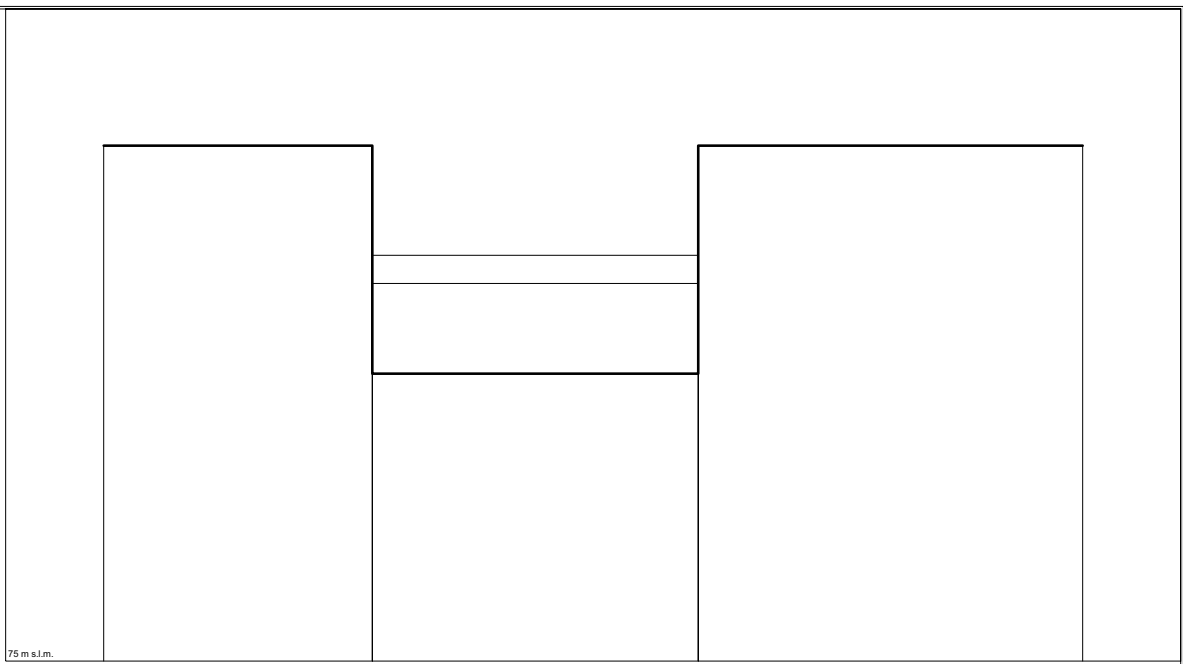




Sezione  
 Livelli idrometrici  
 Q=0.24m<sup>3</sup>/s H=77.32m s.l.m.  
 Q=0.94m<sup>3</sup>/s H=77.49m s.l.m.

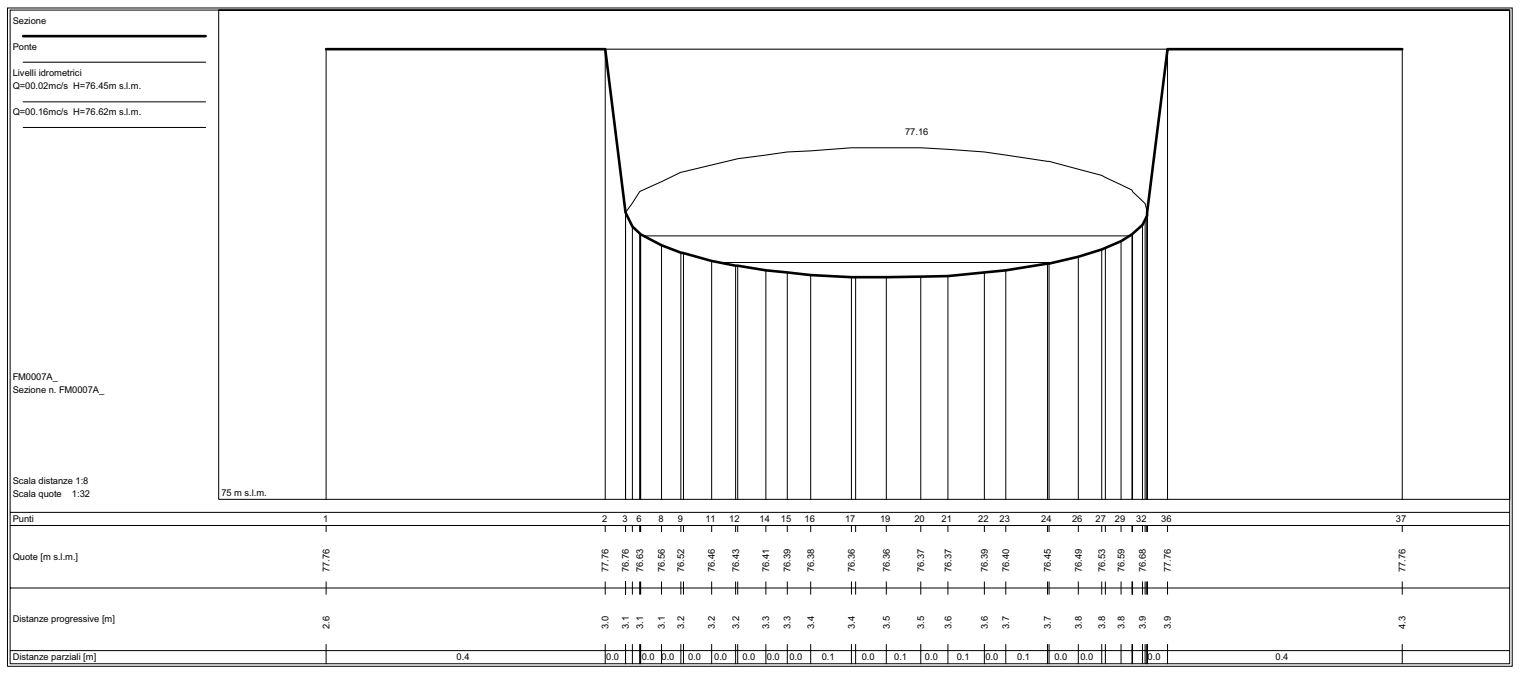
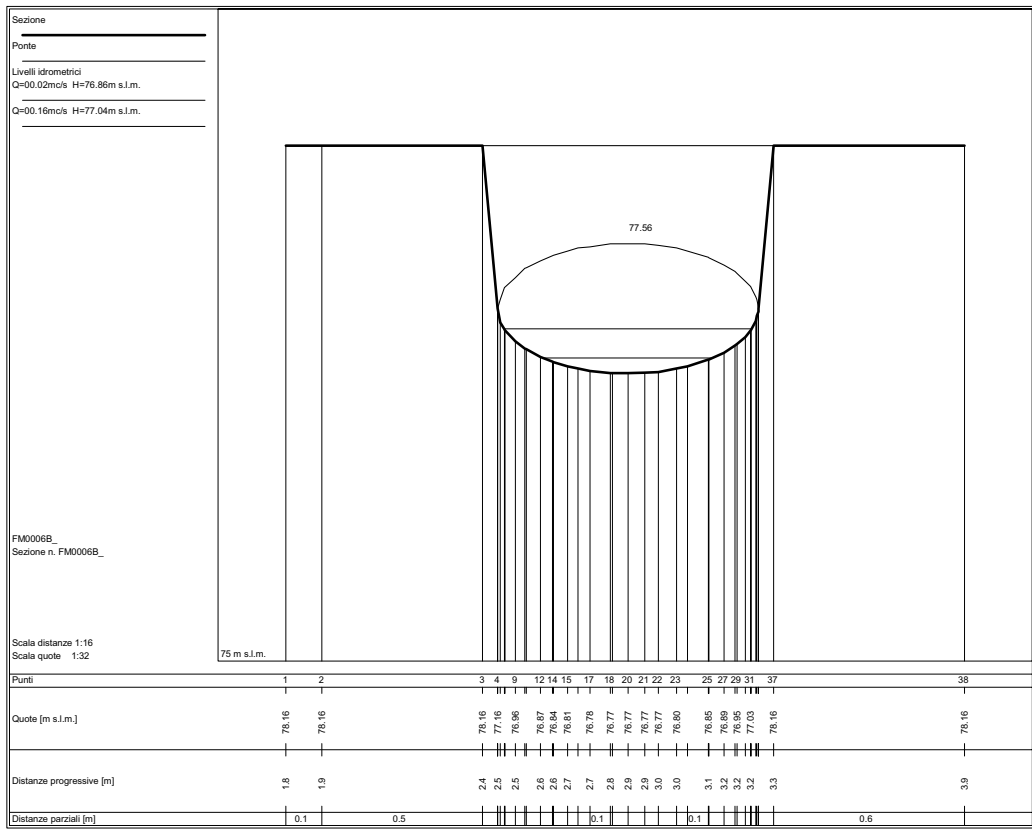
FM0006A\_  
 Sezione n. FM0006A\_

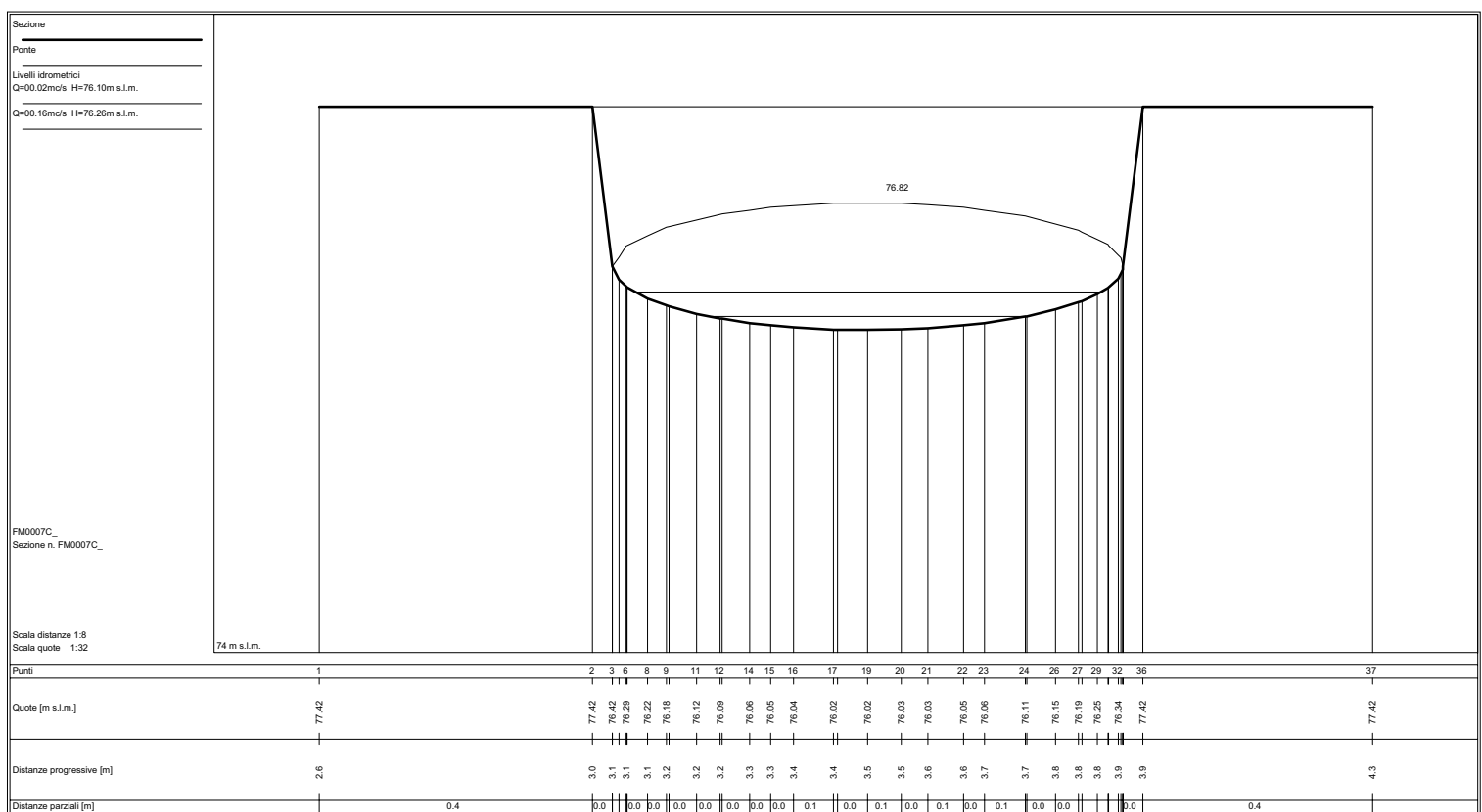
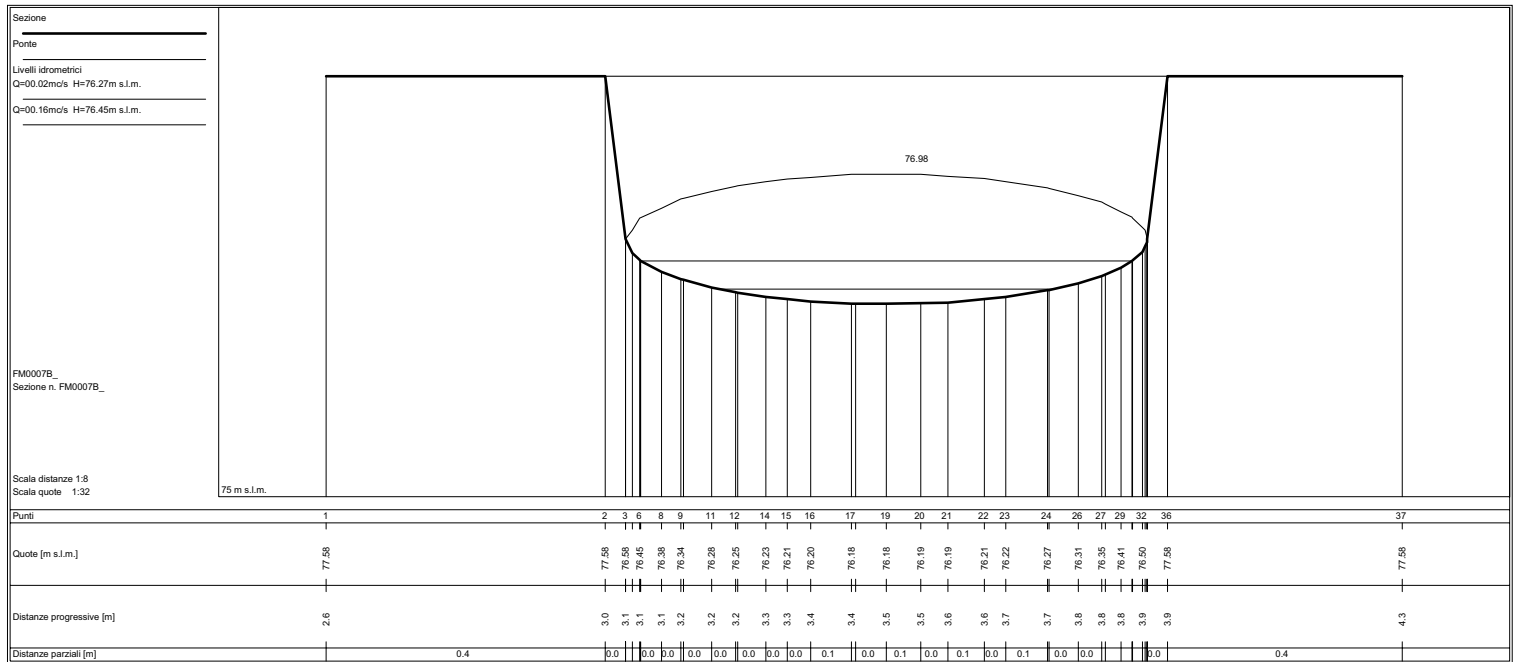
Scala distanze 1:16  
 Scala quote 1:32



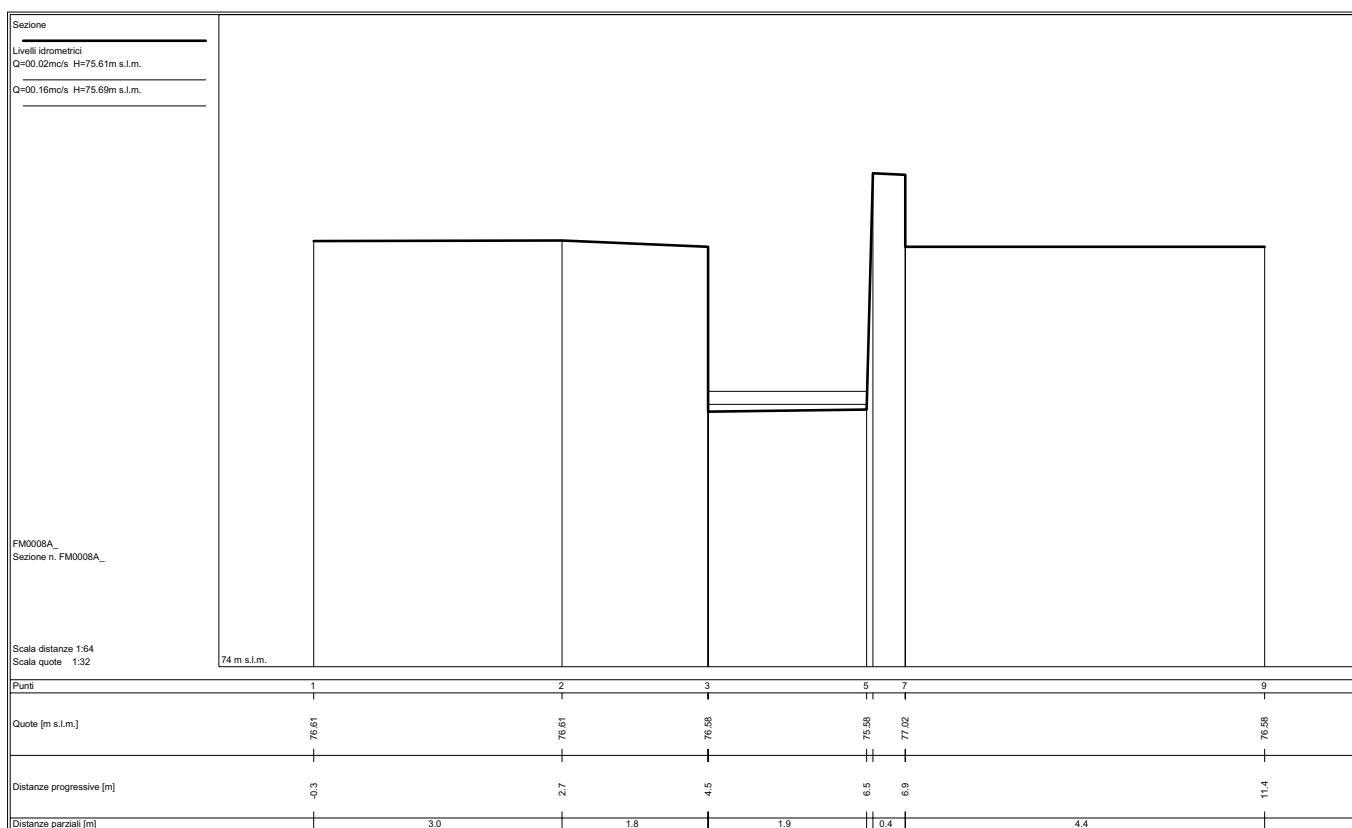
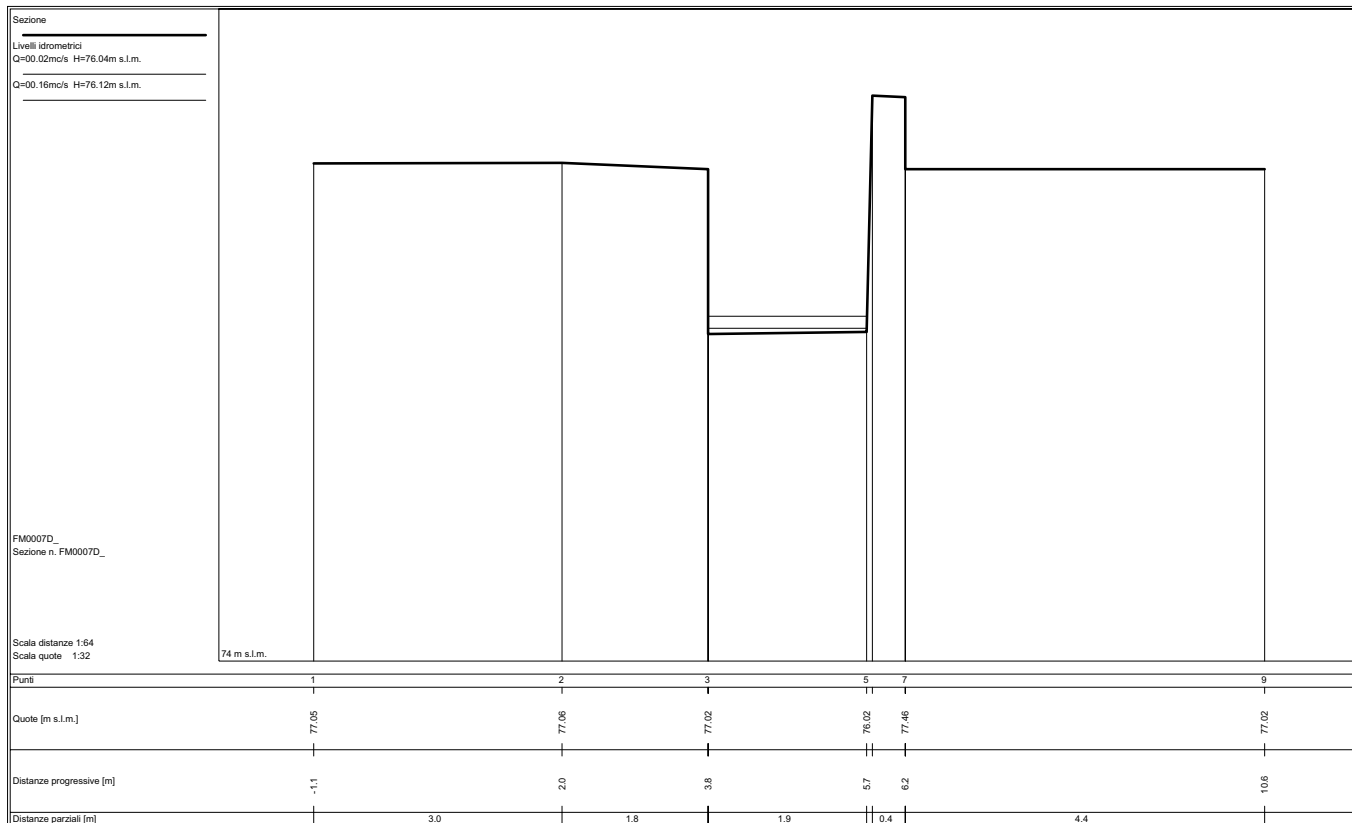
Punti	1	2	4	6
Quote [m s.l.m.]	78.16	78.16	76.76	78.16
Distanze progressive [m]	1.5	2.4	3.4	4.5
Distanze parziali [m]		0.8	1.0	1.2

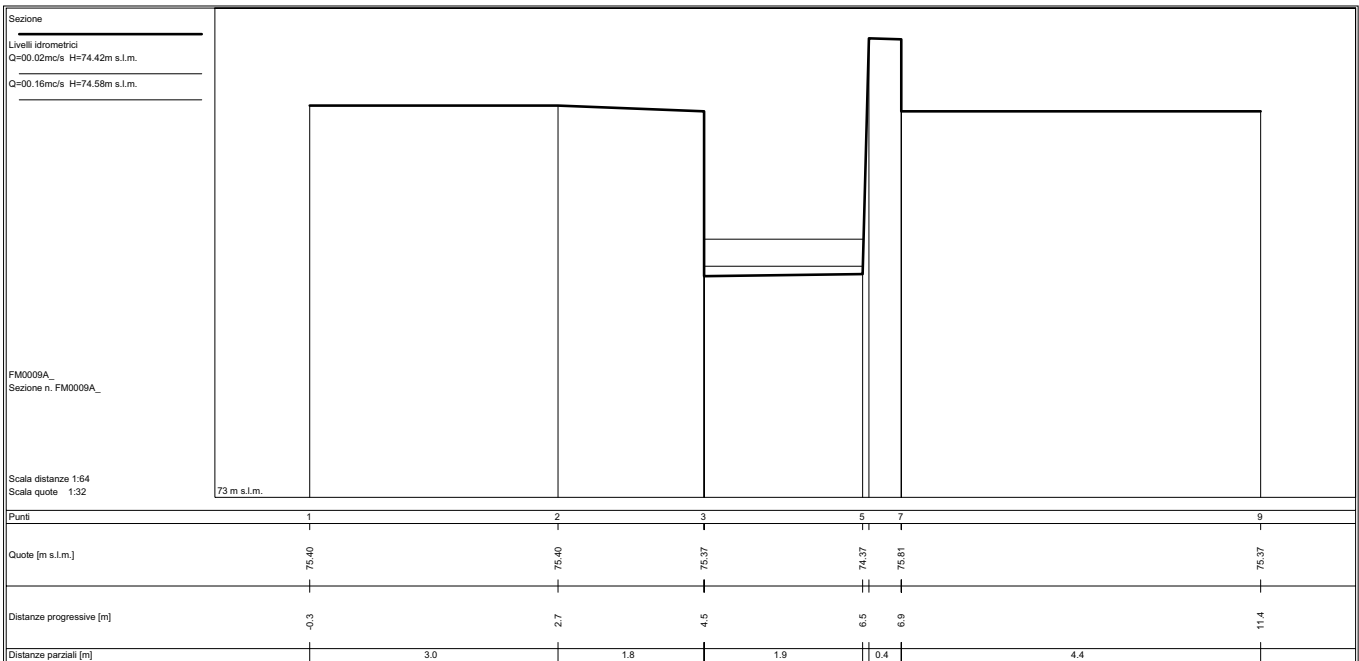
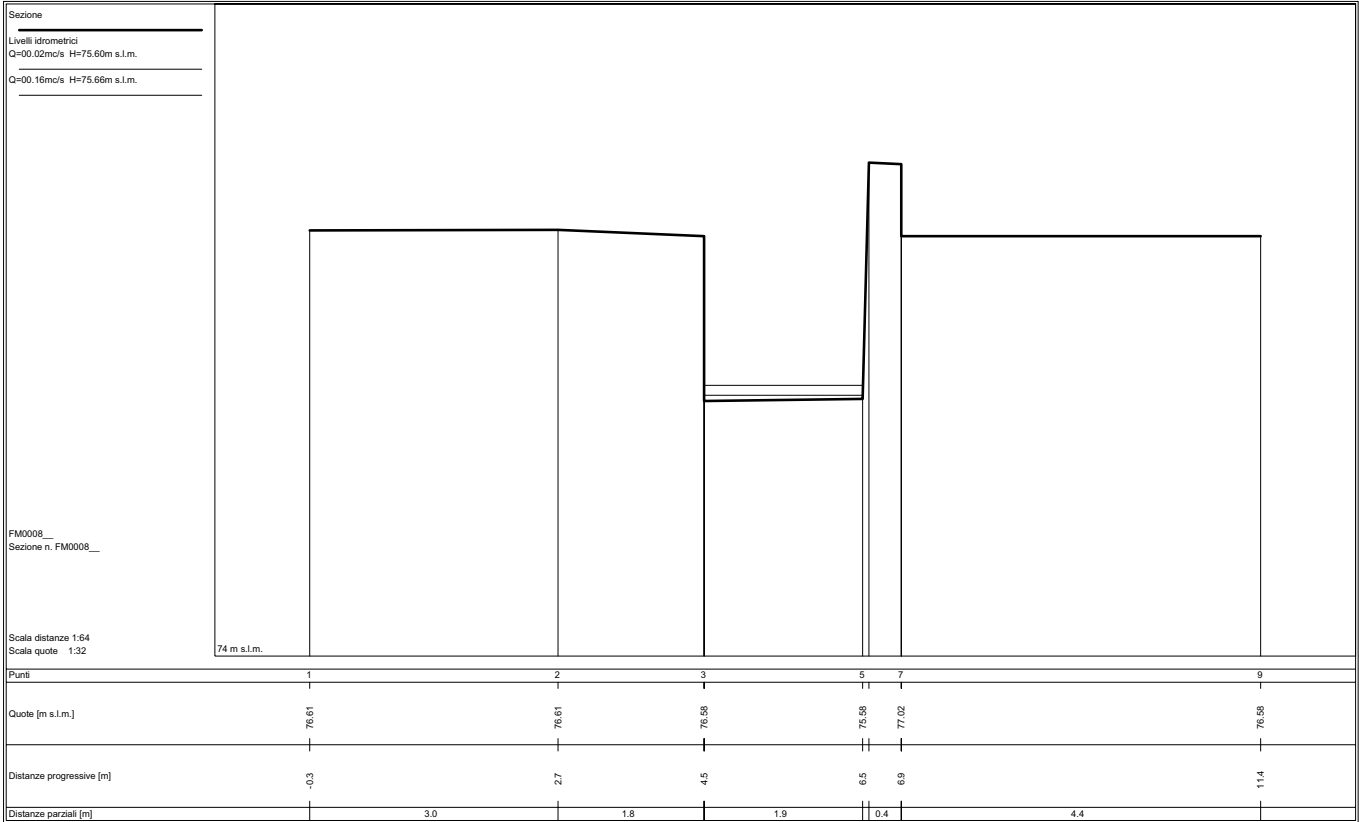
**FOSSO DEI MOLINI  
TRONCO Molini\_12**

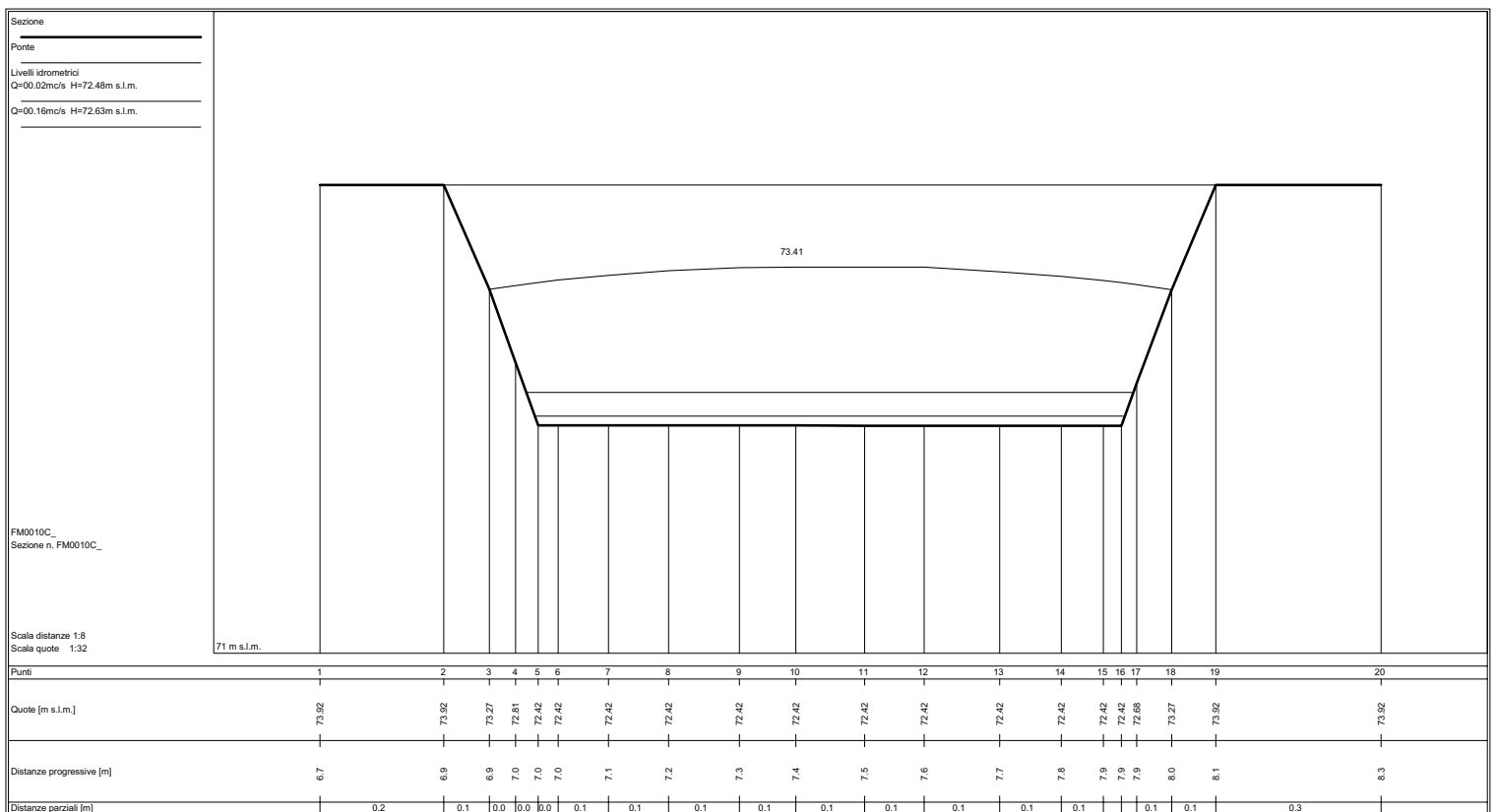
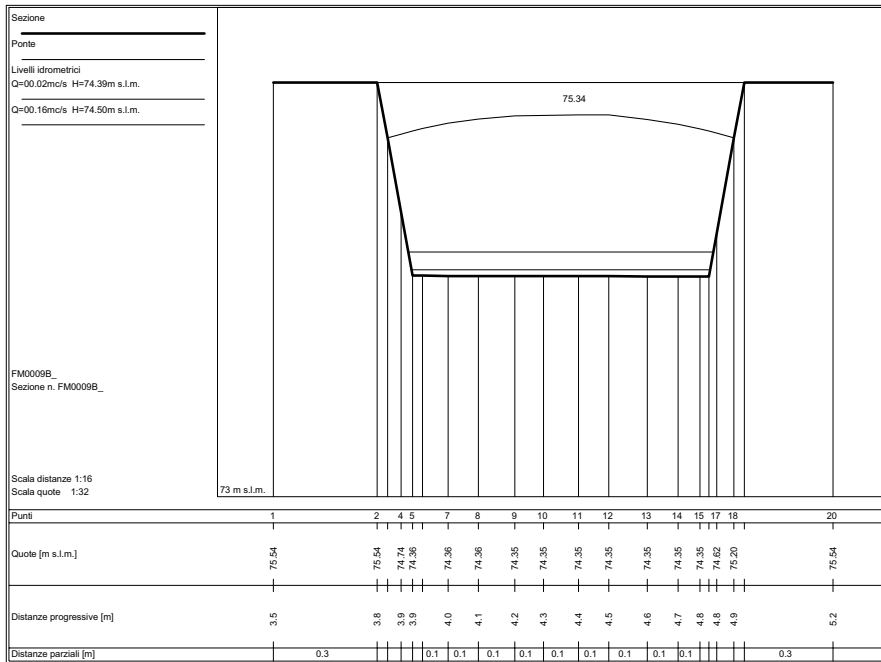


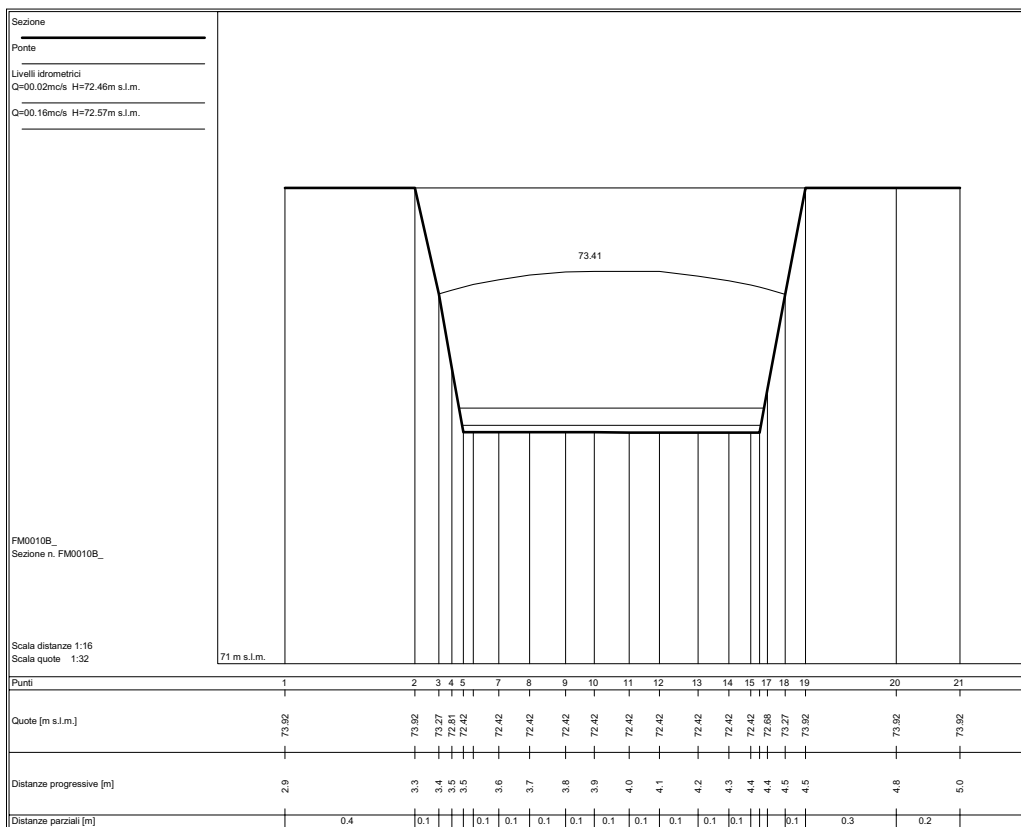
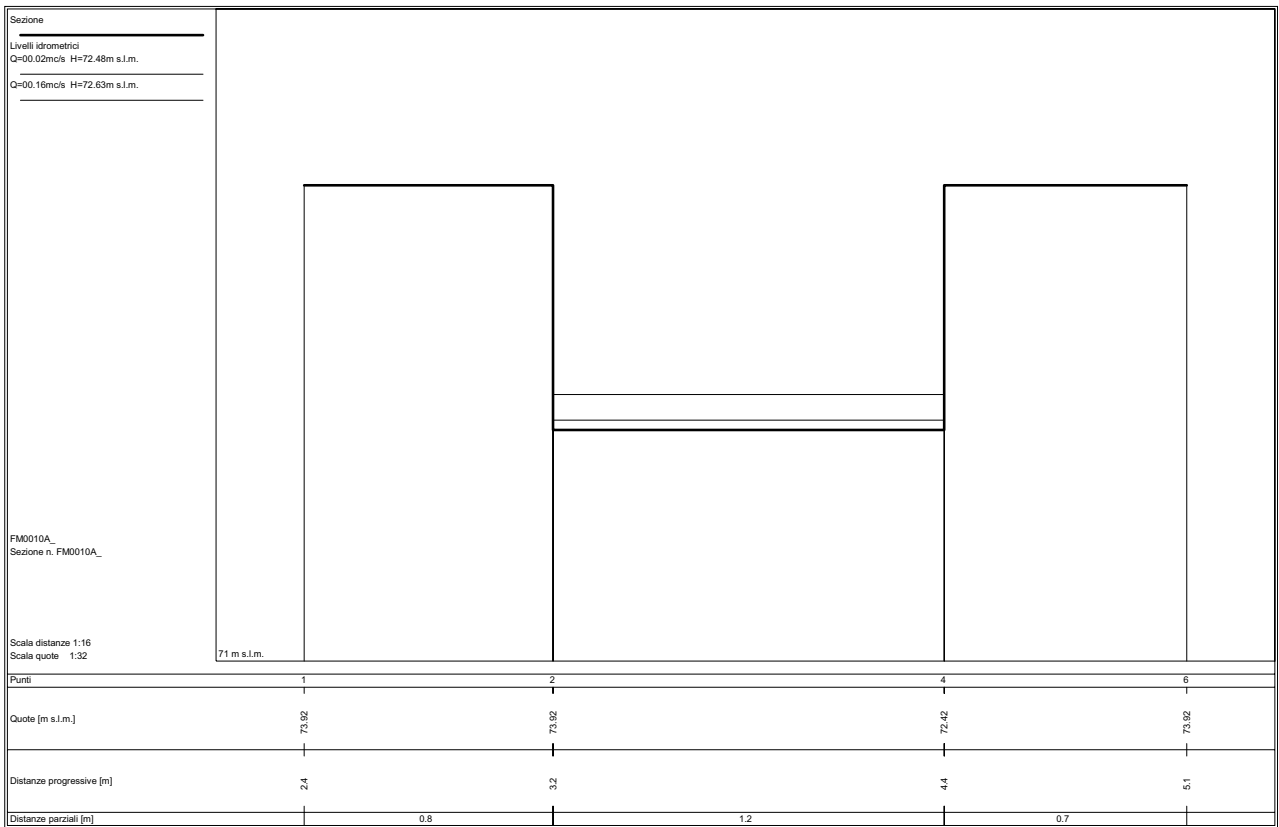




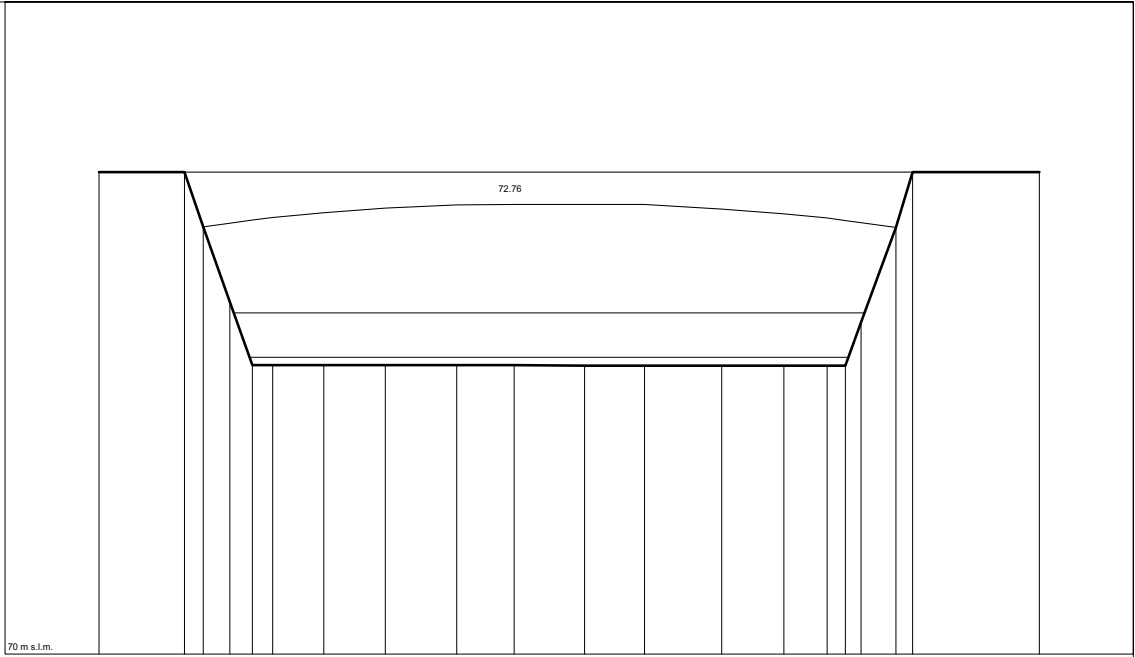








Sezione  
 Ponte  
 Livelli idrometrici  
 Q=00.02mc/s H=71.82m s.l.m.  
 Q=00.16mc/s H=72.09m s.l.m.

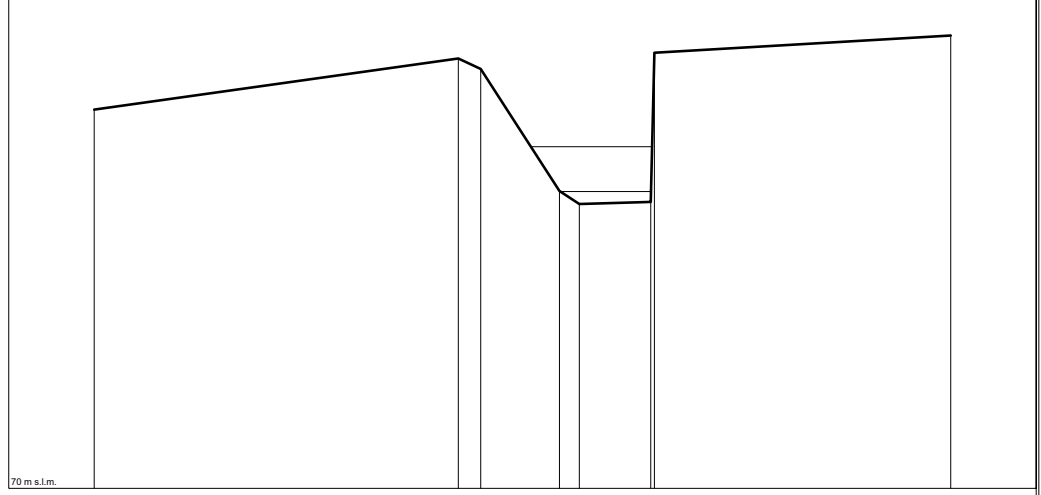


FM0011C\_  
 Sezione n. FM0011C\_

Scala distanze 1:3  
 Scala quote 1:32

Punti	1	2	3	4	5	6	7	8	9	10	11	12	13	14	15	16	17	18	19	20	
Quote [m s.l.m.]	72.96		72.96	72.62	72.16	71.77	71.77	71.77	71.77	71.77	71.77	71.77	71.77	71.77	71.77	71.77	72.03	72.62	72.96	72.96	
Distanze progressive [m]	7.6		7.7	7.8	7.8	7.8	7.9	7.9	8.0	8.2	8.2	8.3	8.4	8.6	8.7	8.7	8.7	8.8	8.8	8.9	9.0
Distanze parziali [m]		0.1	0.0	0.0	0.0	0.1	0.1	0.1	0.1	0.1	0.1	0.1	0.1	0.1	0.1	0.1	0.1	0.1	0.1	0.2	

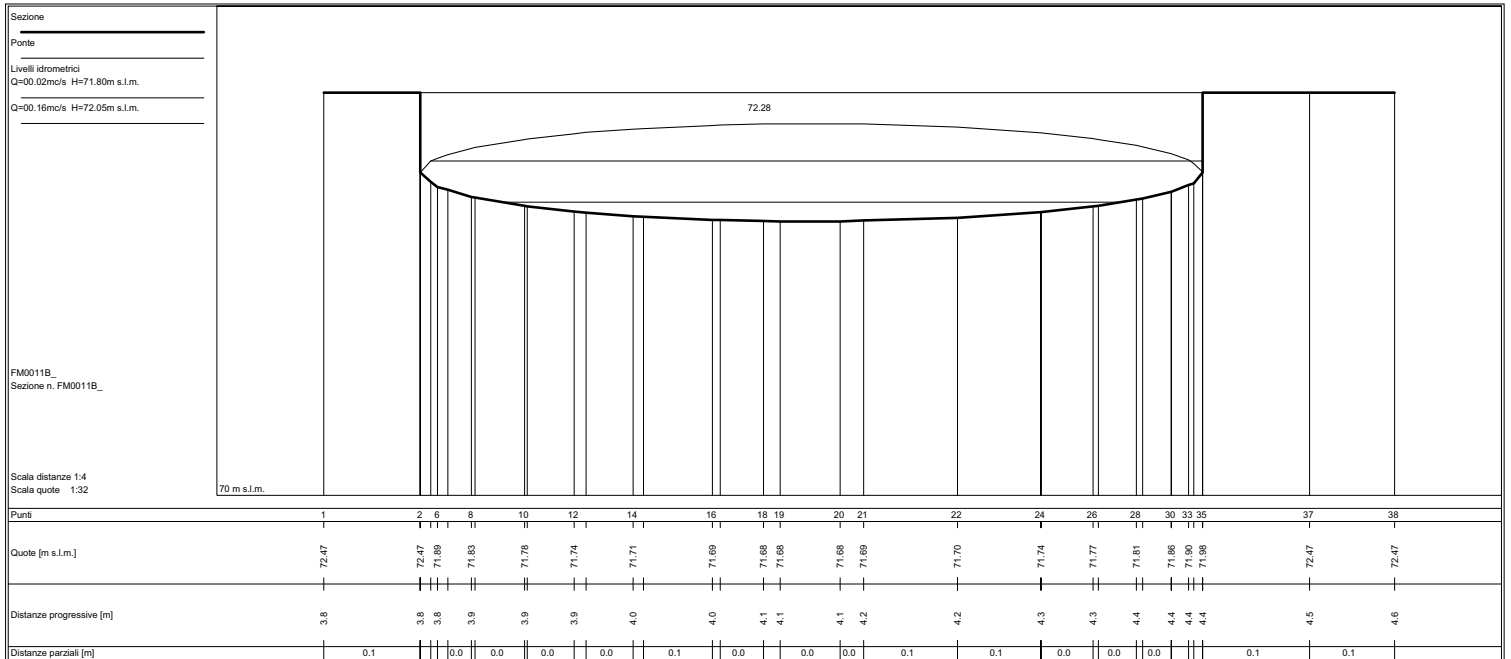
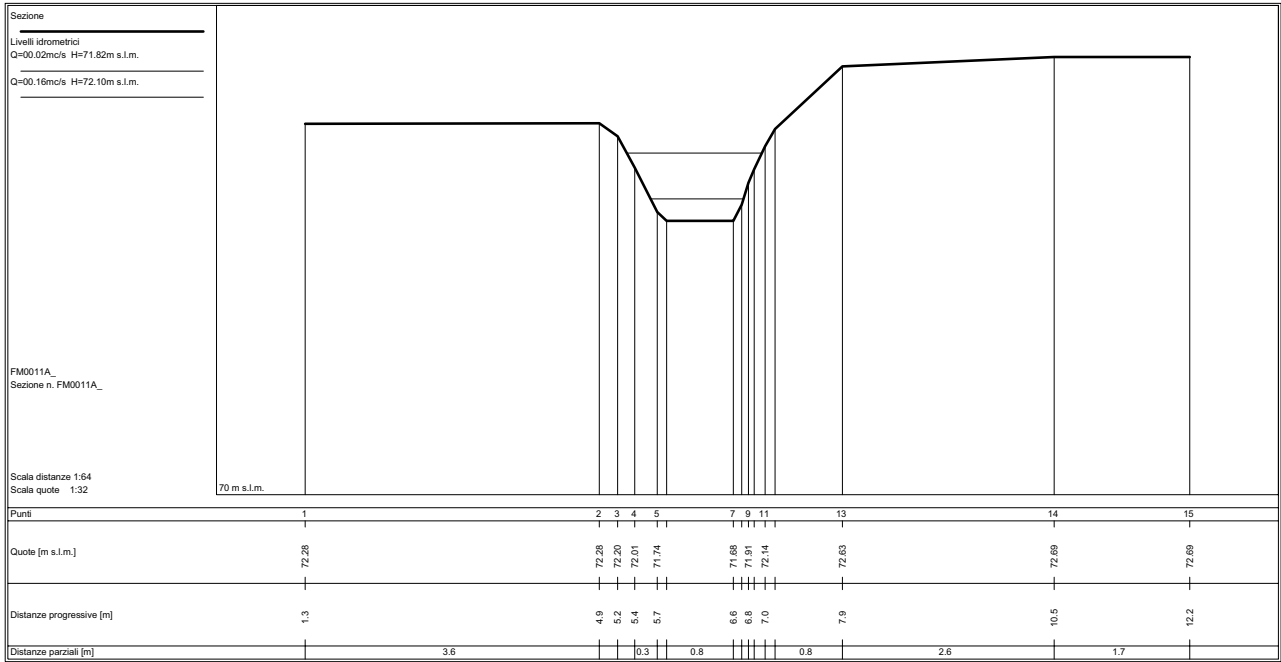
Sezione  
 Livelli idrometrici  
 Q=00.02mc/s H=71.82m s.l.m.  
 Q=00.16mc/s H=72.10m s.l.m.

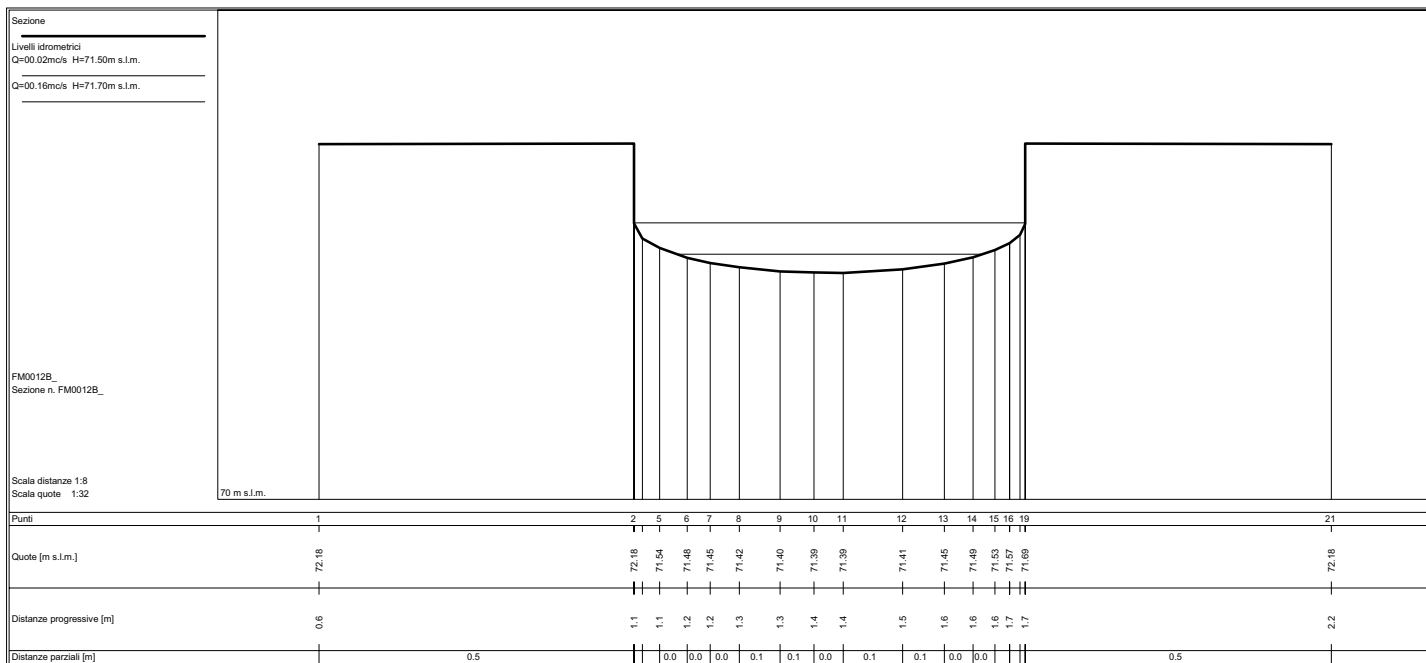
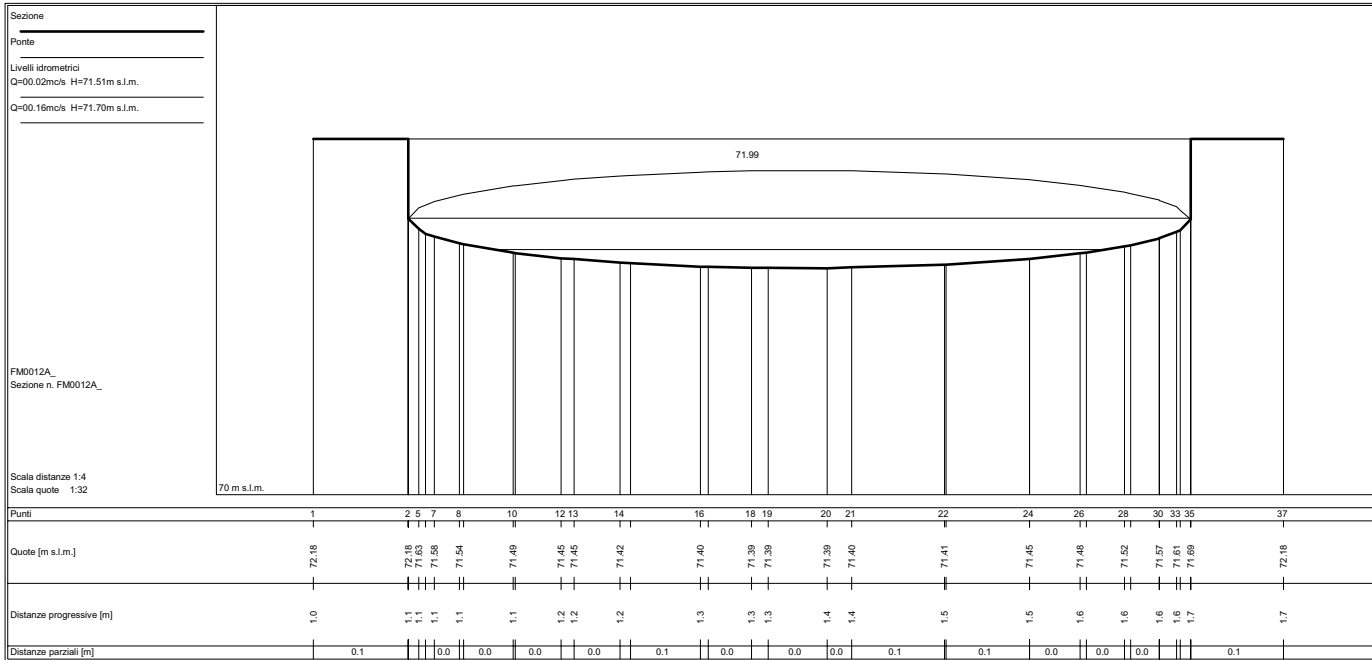


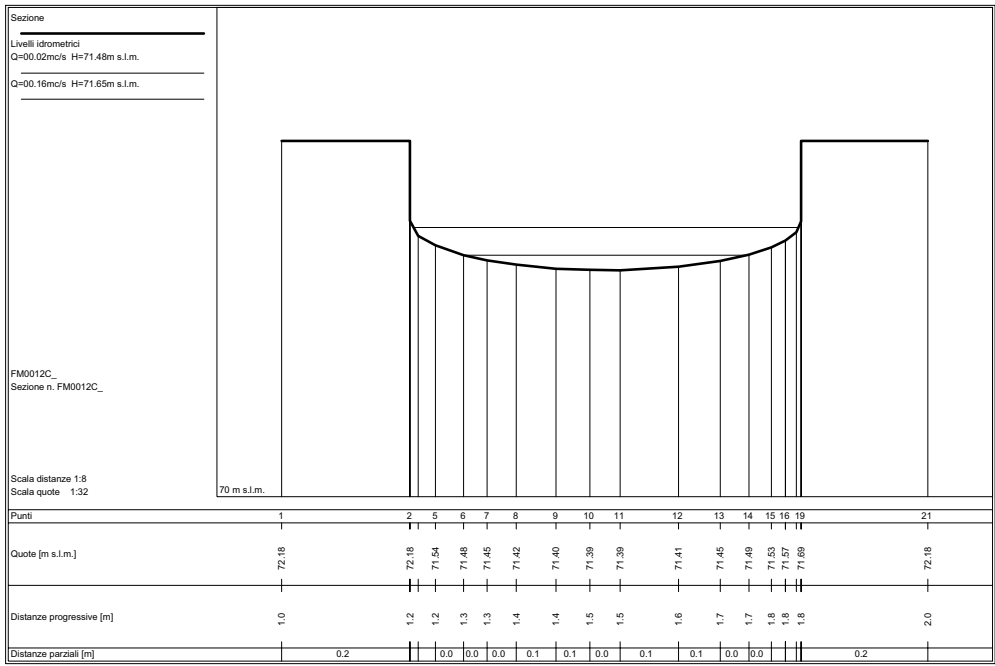
FM0011D\_  
 Sezione n. FM0011D\_

Scala distanze 1:64  
 Scala quote 1:32

Punti	1	2	3	4	5	6	8
Quote [m s.l.m.]	72.32	72.64	72.57	71.83	71.74	71.76	72.78
Distanze progressive [m]	2.0	6.4	6.7	7.7	7.9	8.8	12.5
Distanze parziali [m]		4.5	0.3	1.0	0.2	0.9	3.6

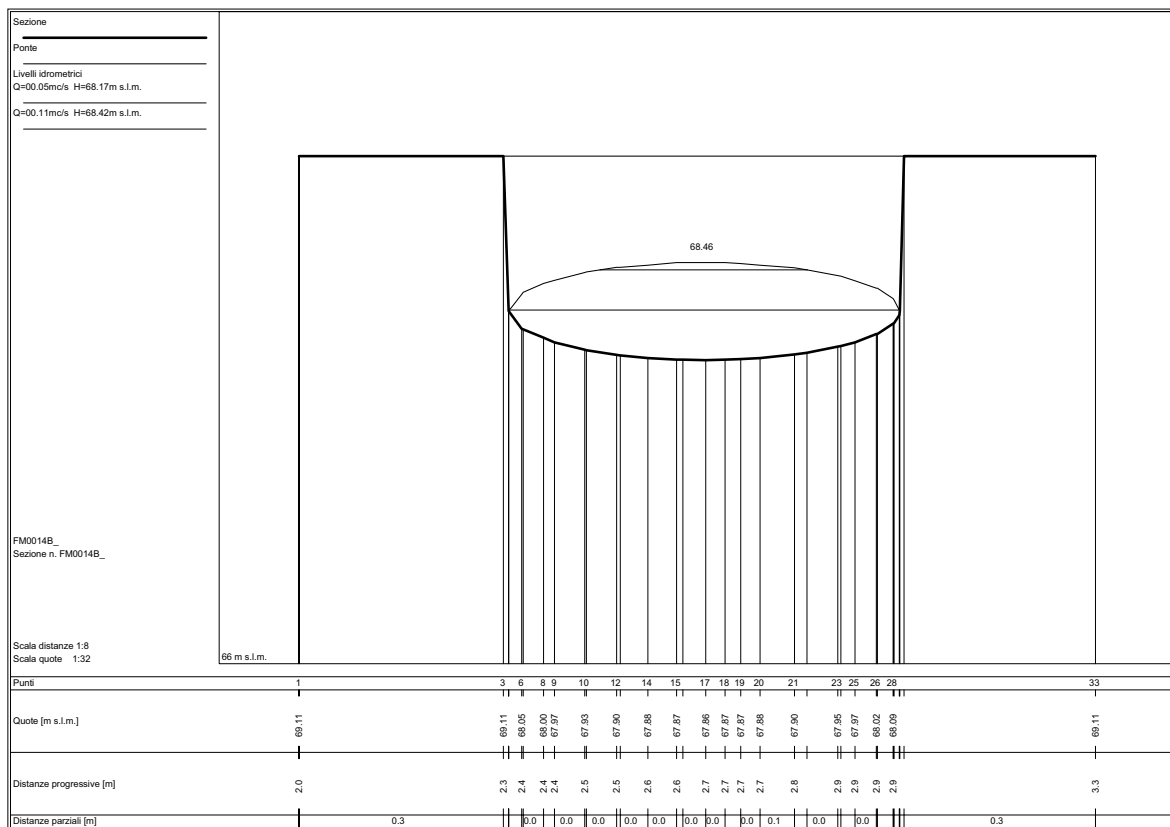
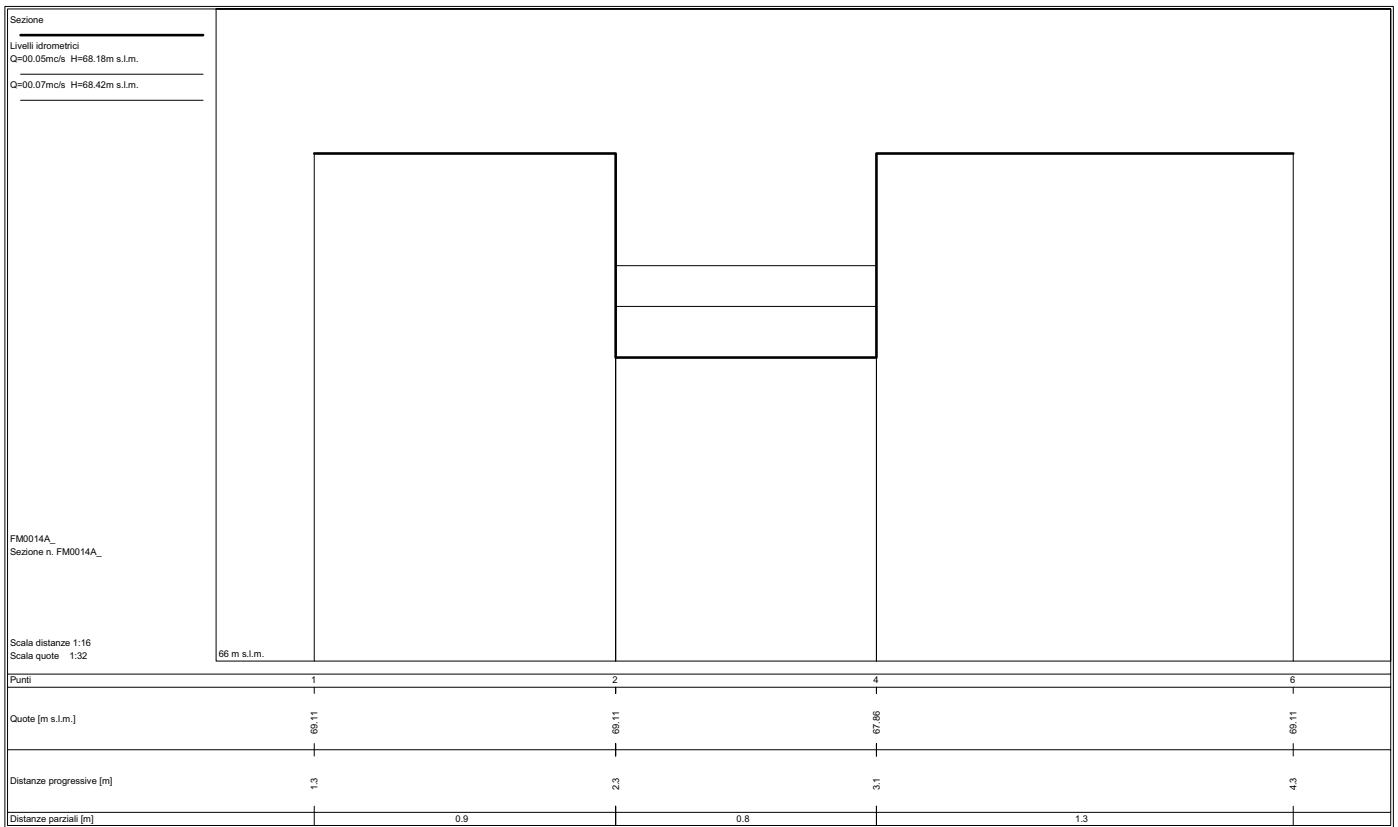


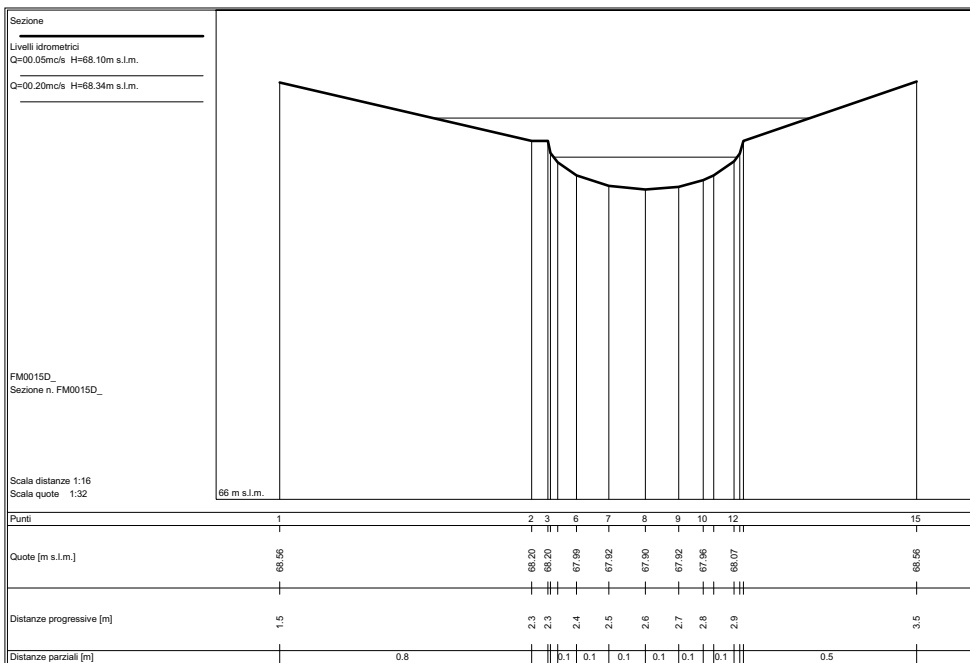
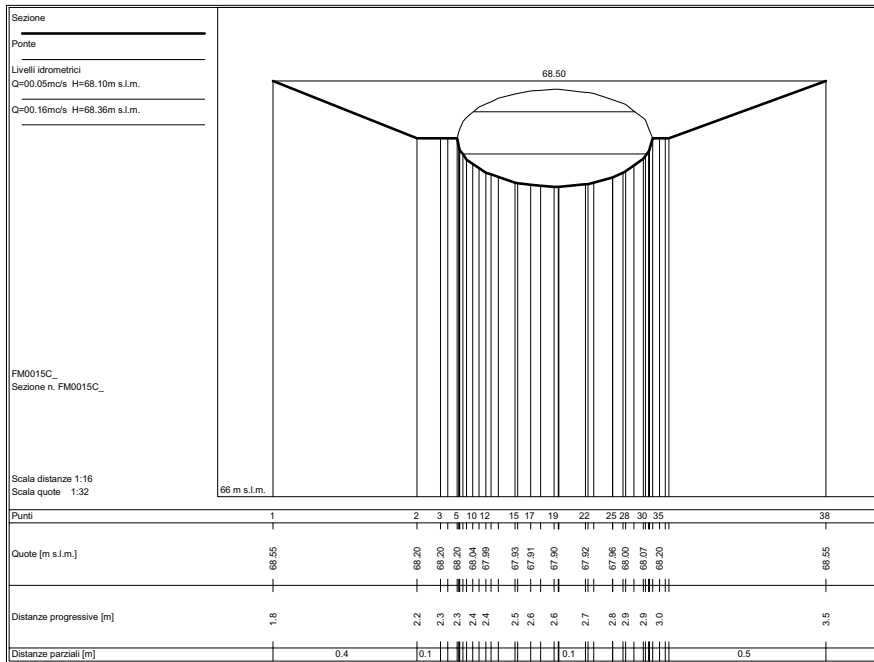


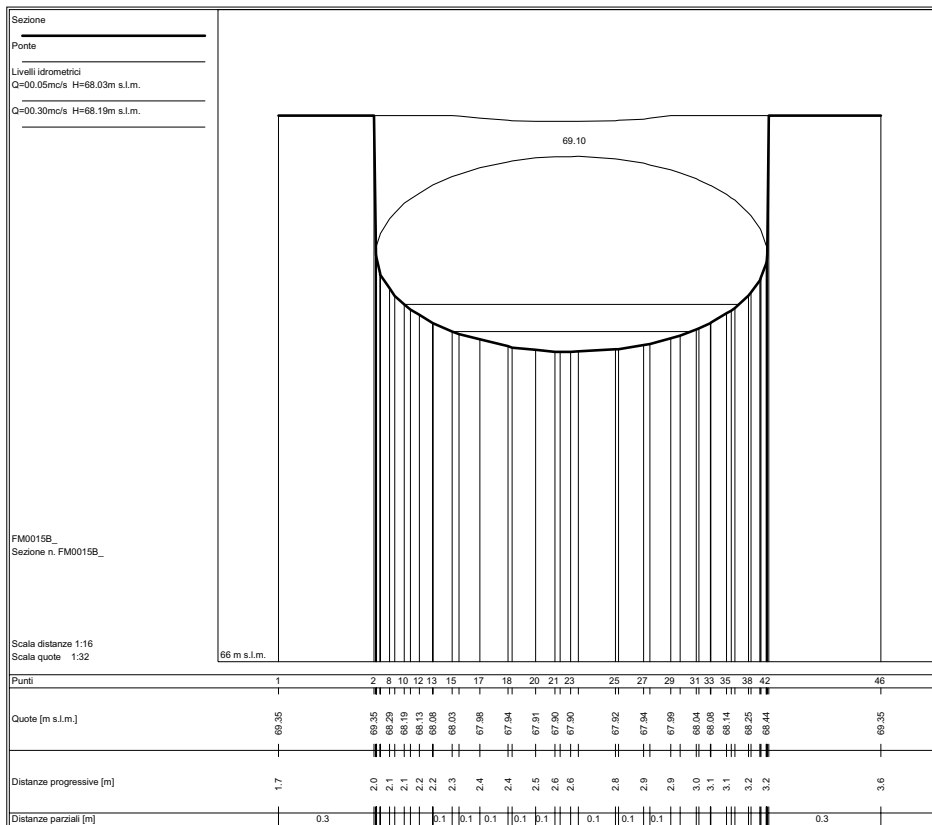
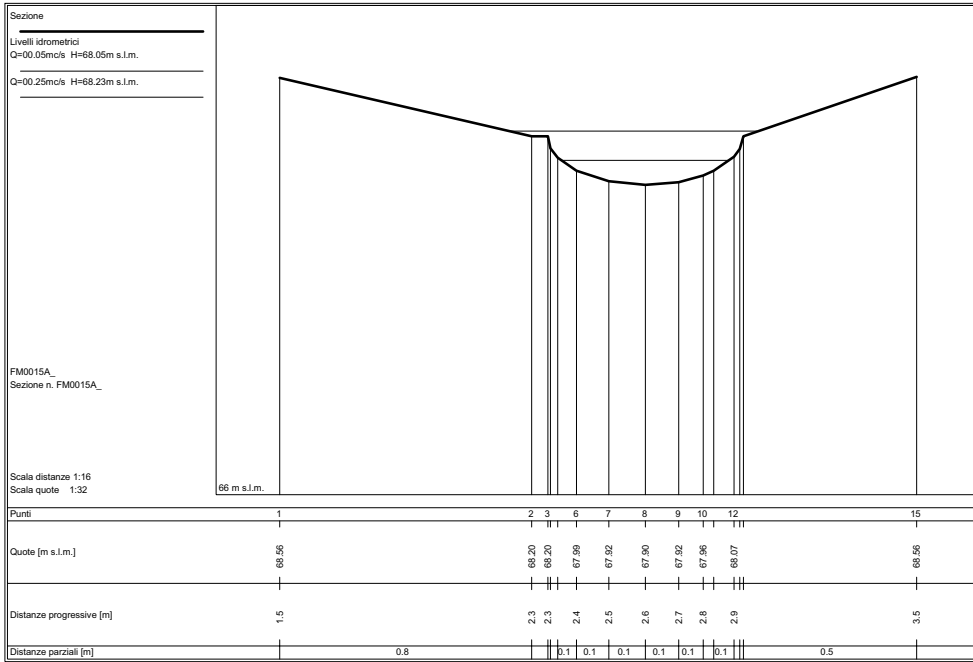


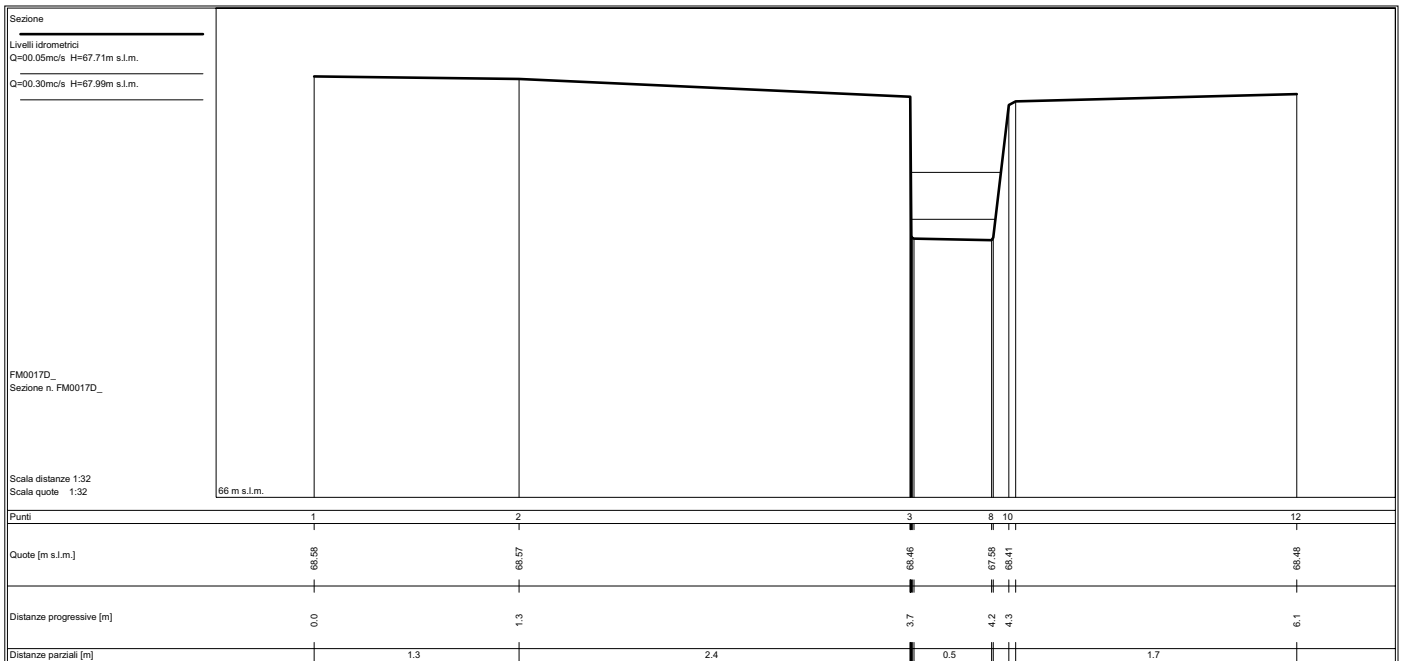
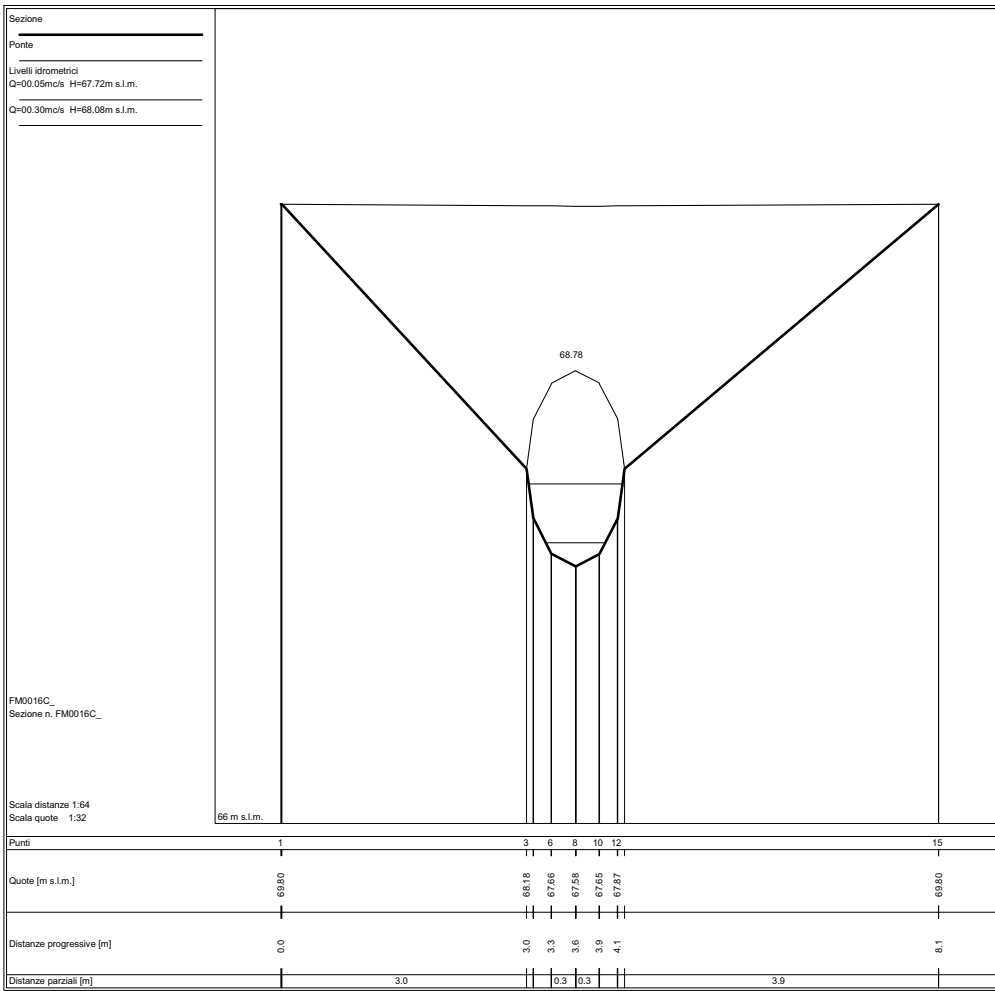


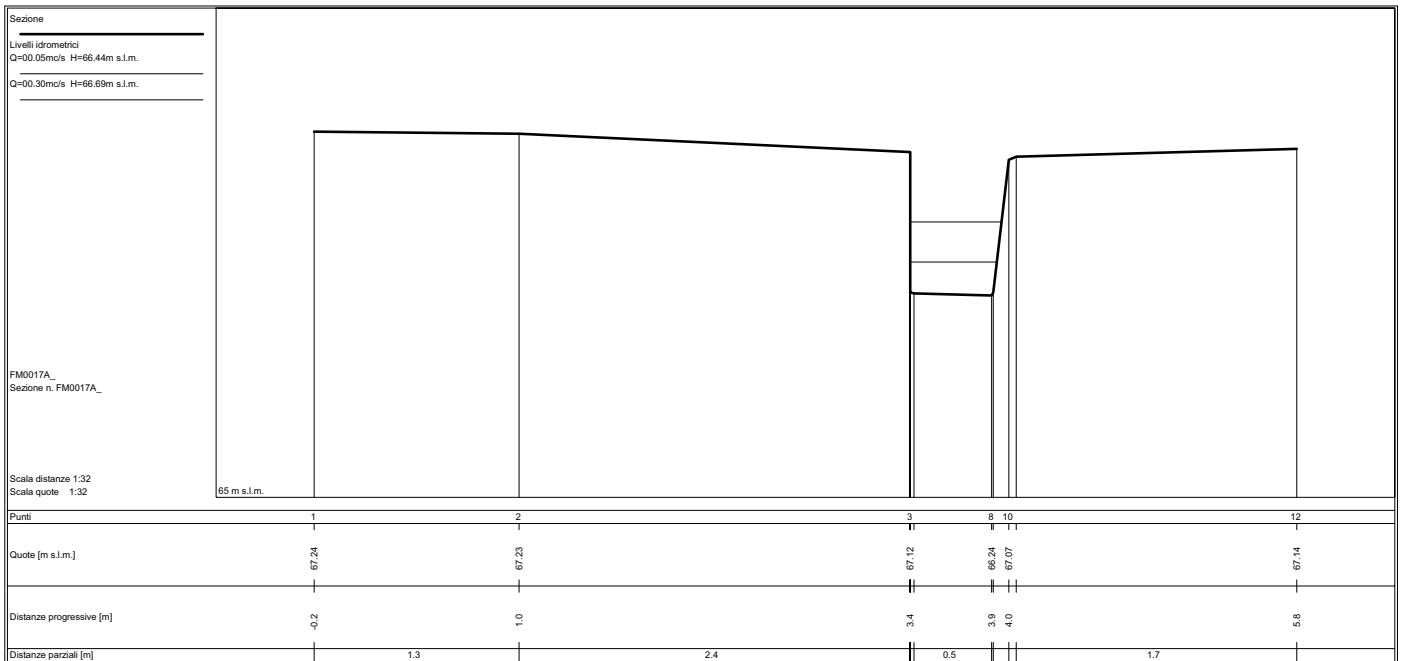
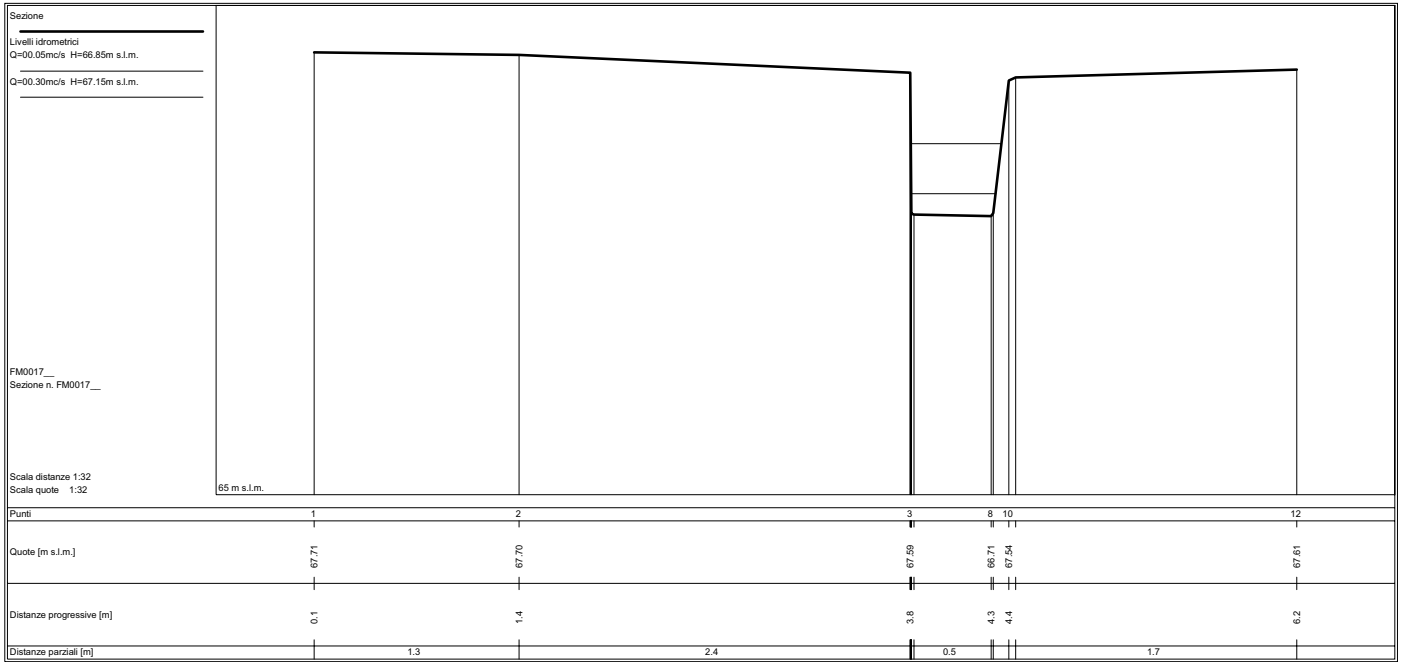
**FOSSO DEI MOLINI**  
**TRONCO Molini\_21**

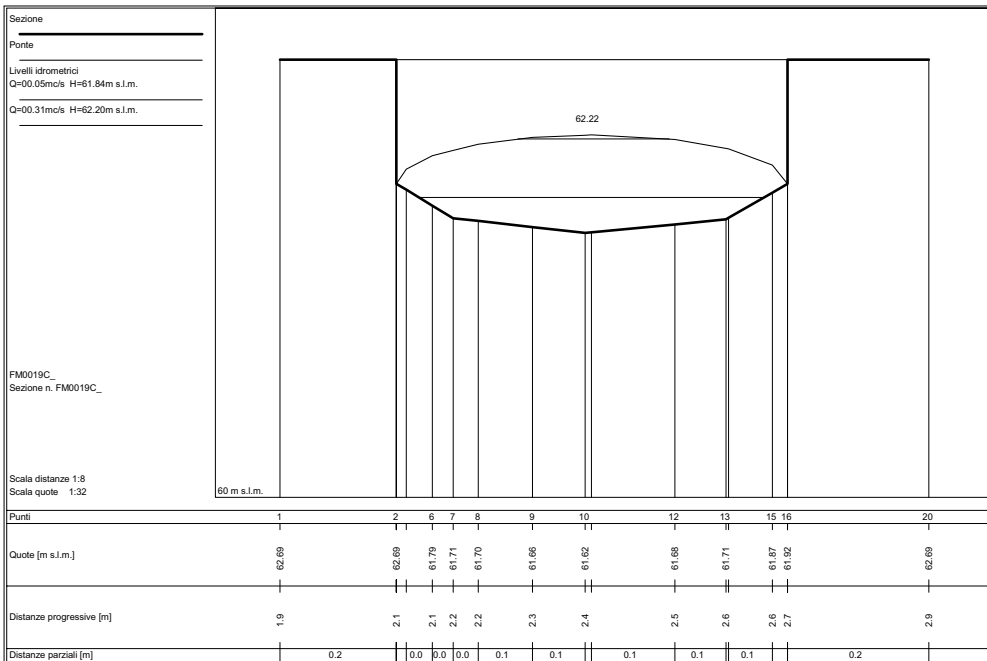
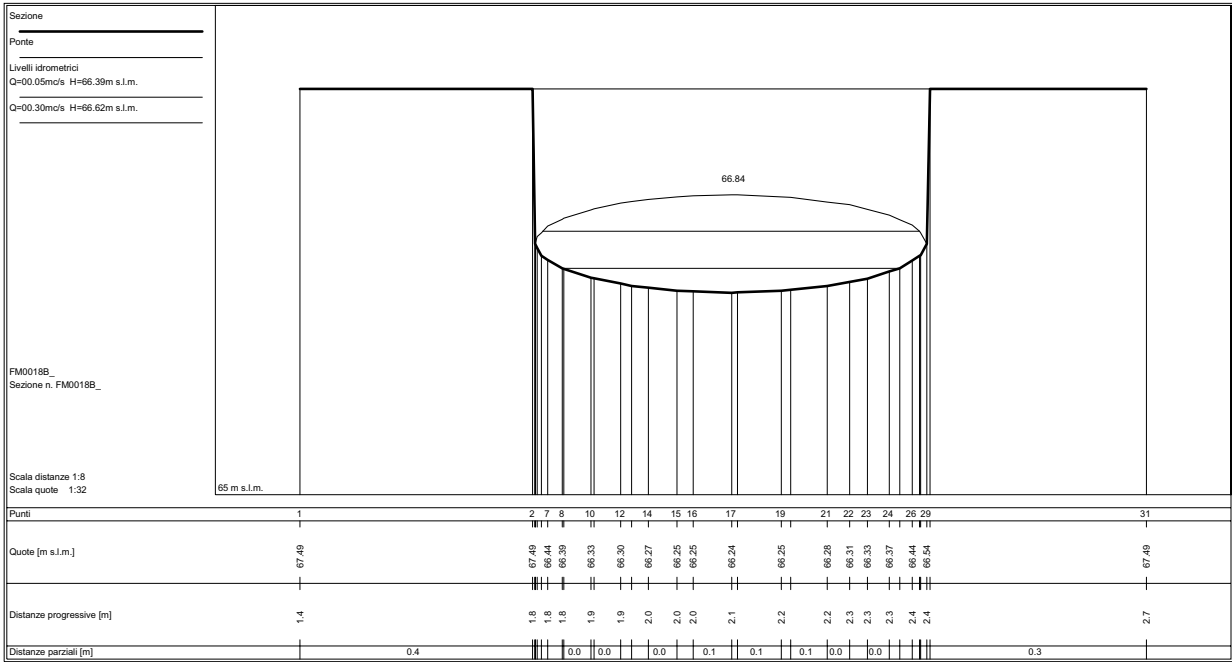


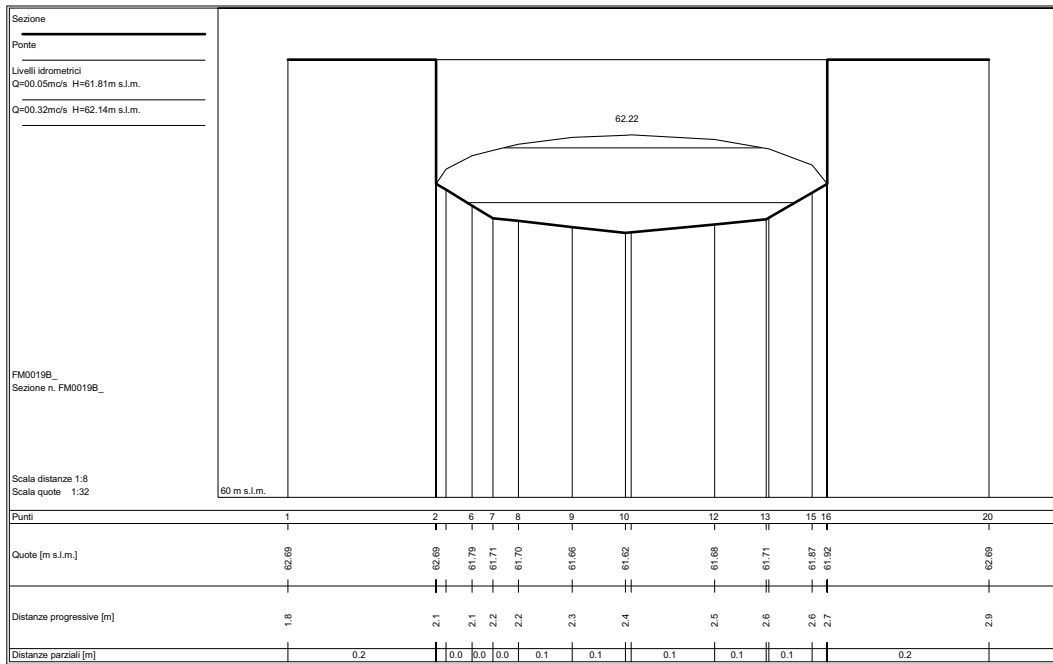
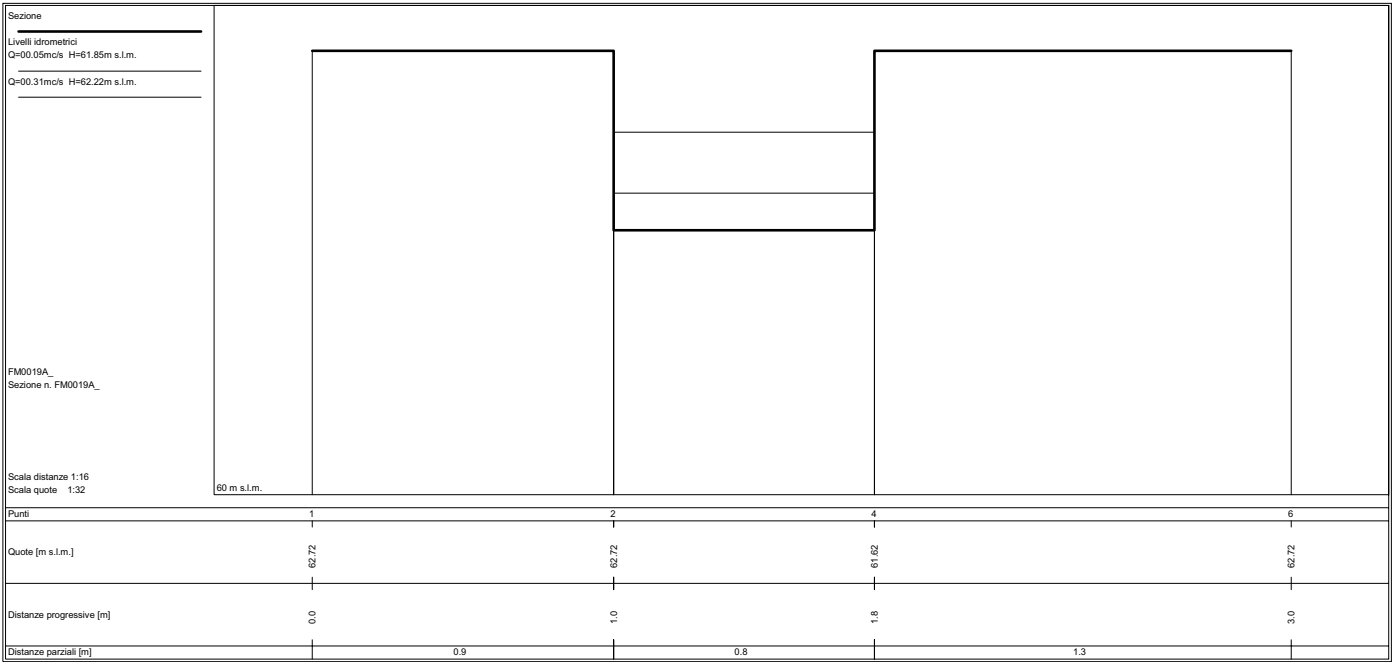




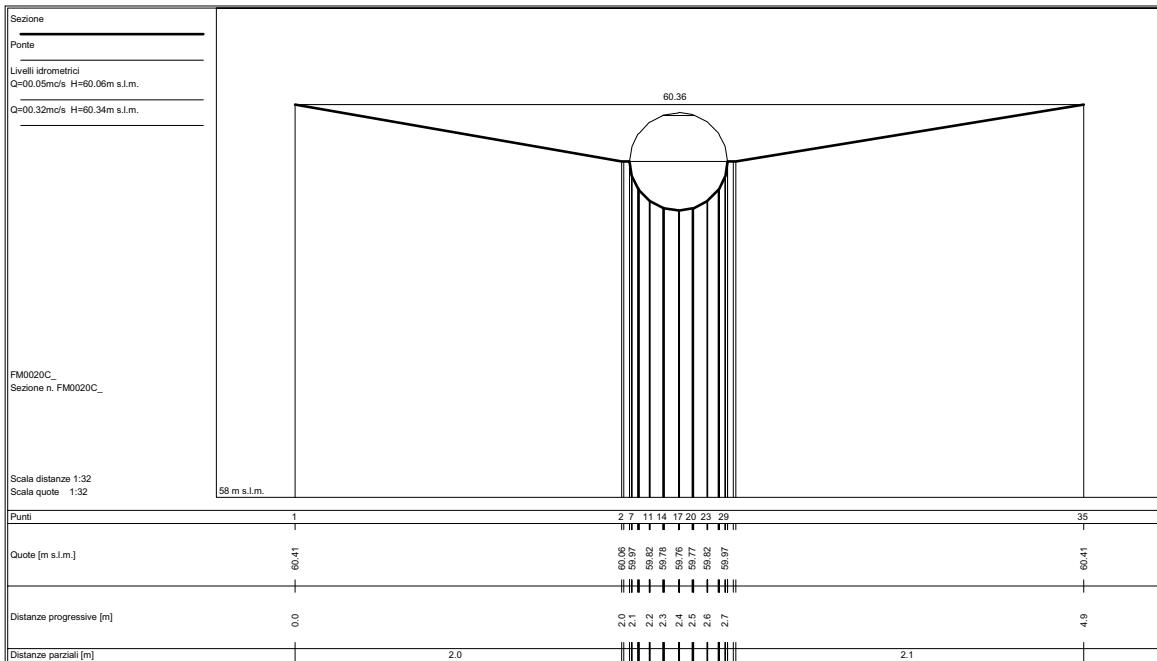
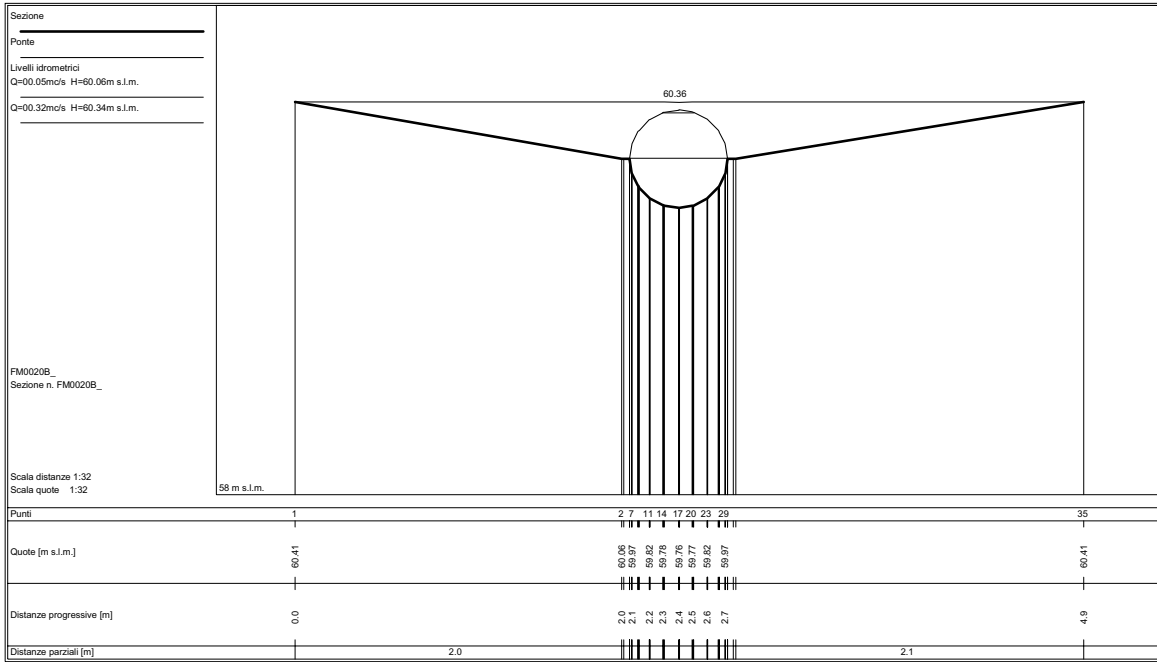


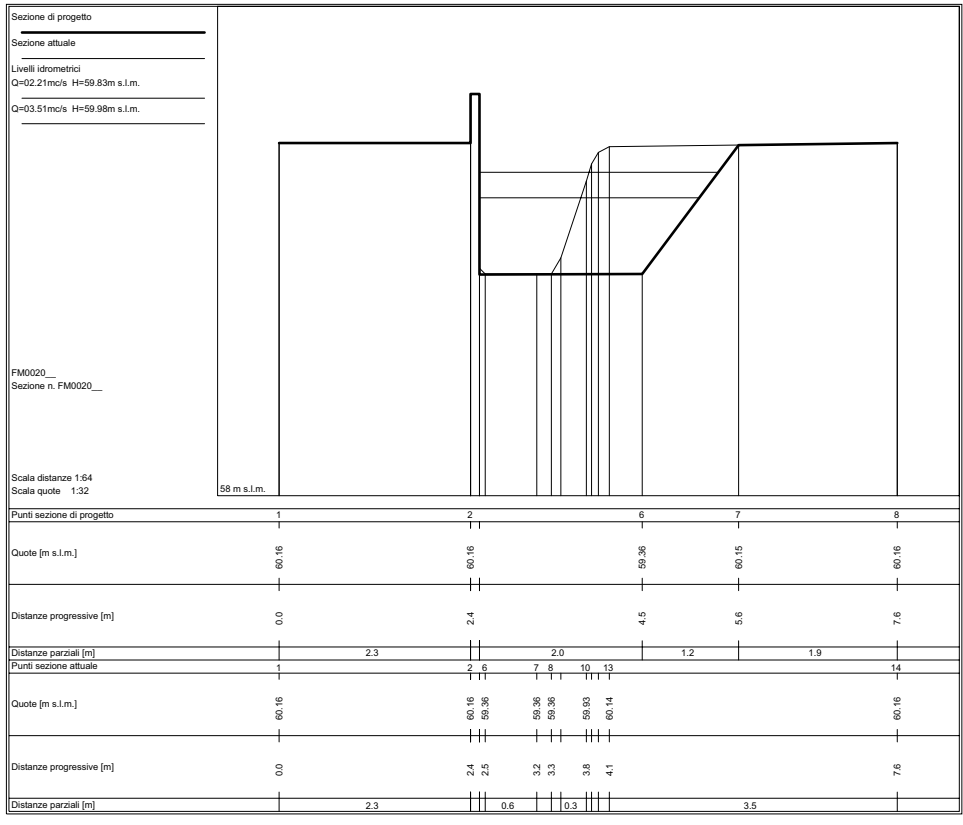
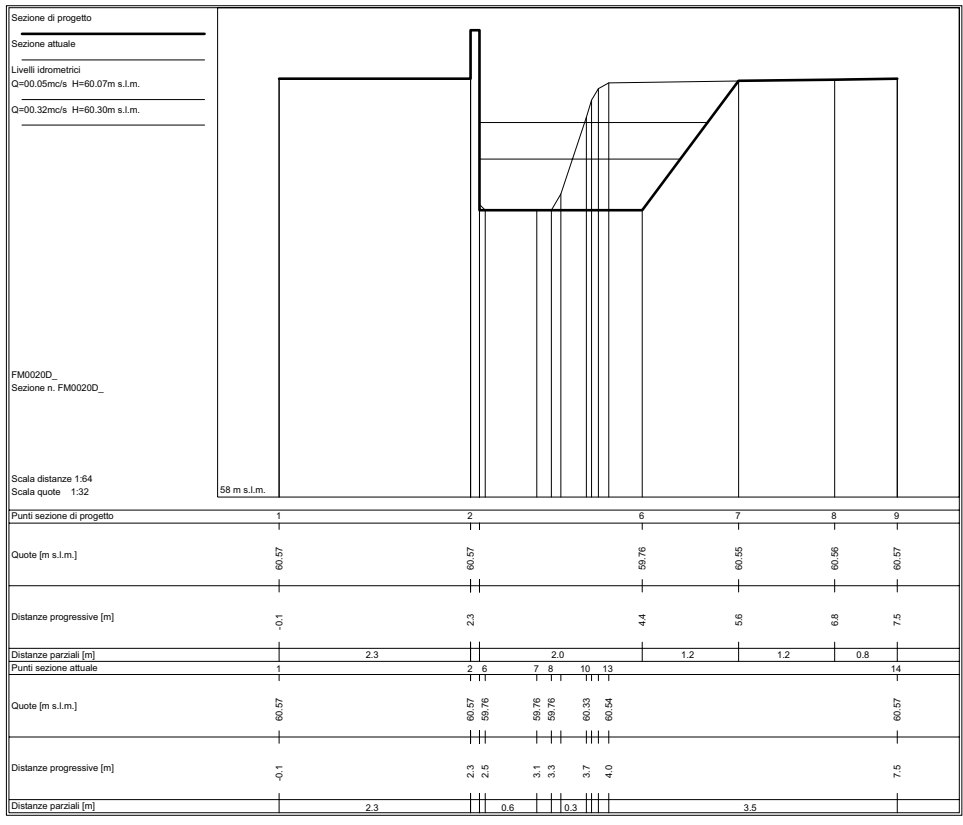


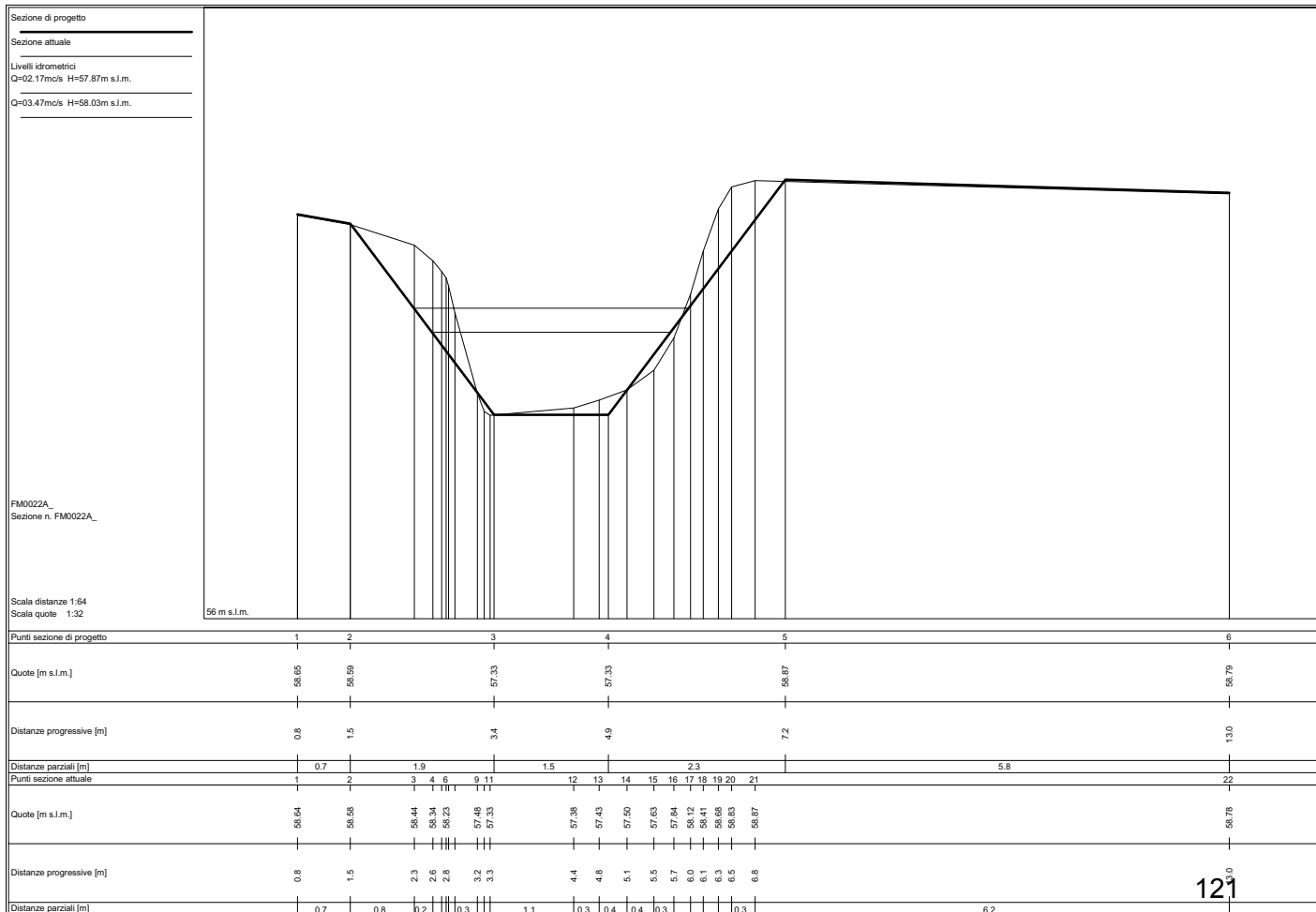
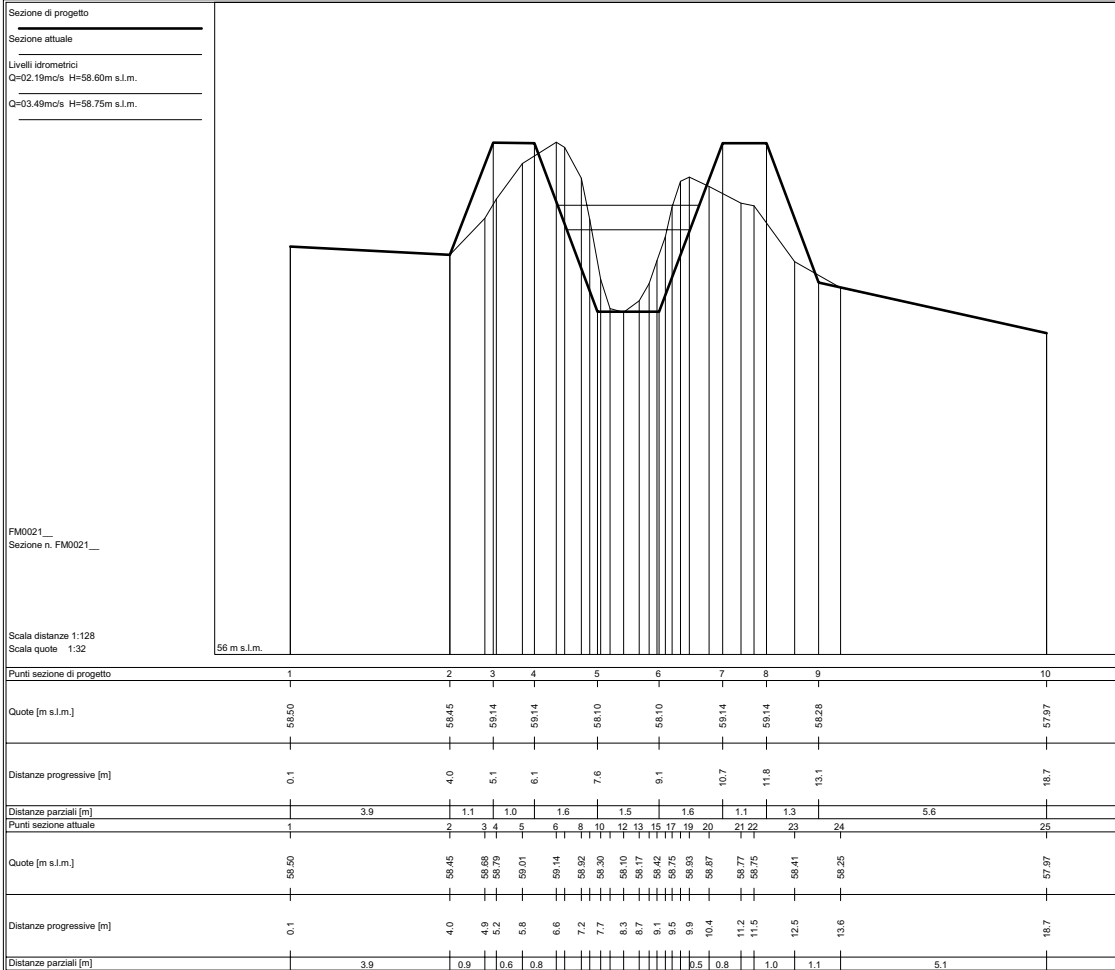










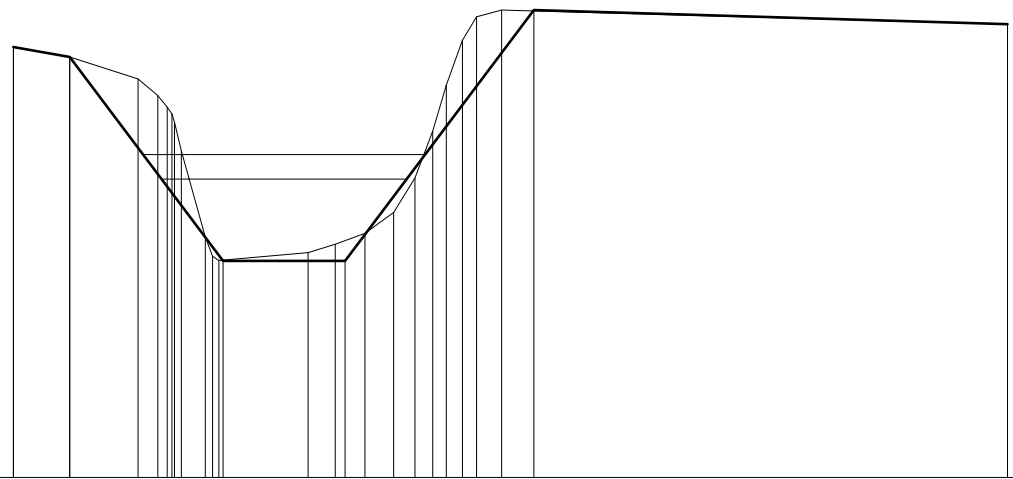


Sezione di progetto  
 Sezione attuale  
 Livelli idrometrici  
 Q=02.17mc/s H=57.83m s.l.m.  
 Q=03.47mc/s H=57.98m s.l.m.

FM0022\_  
 Sezione n. FM0022\_

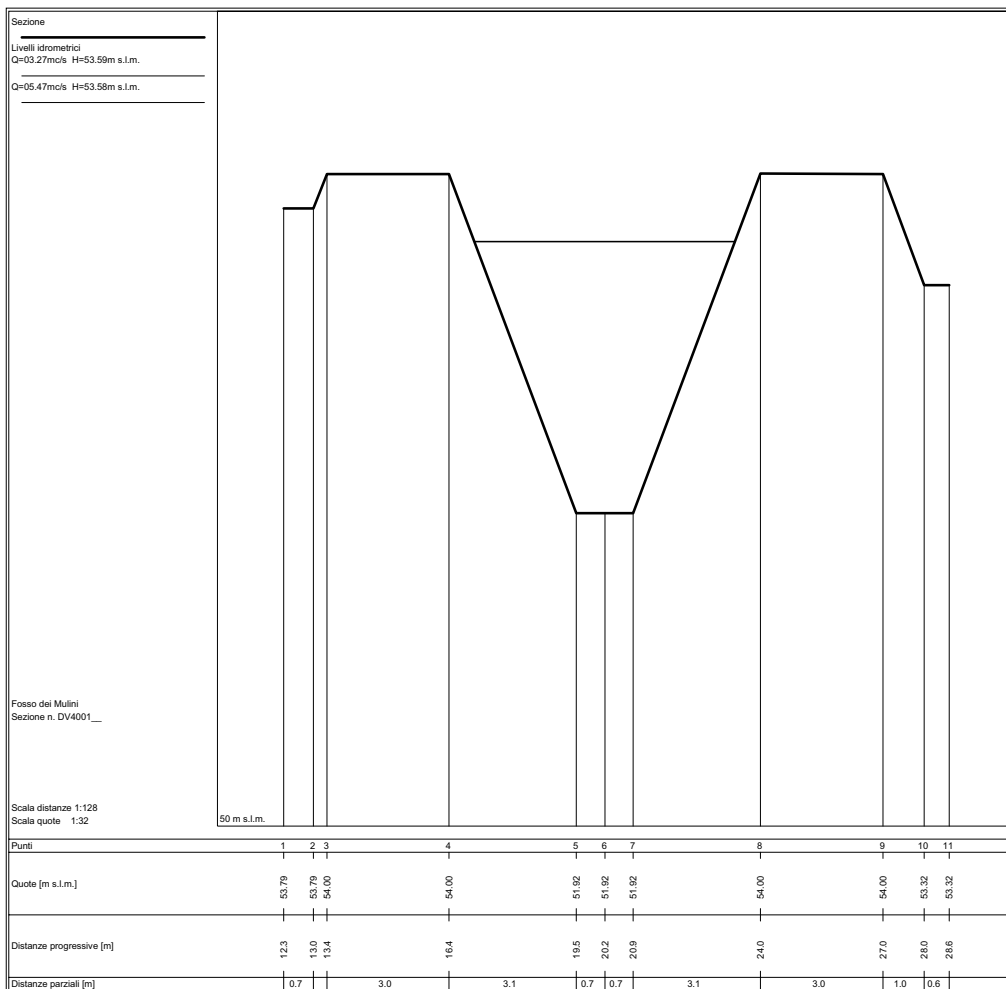
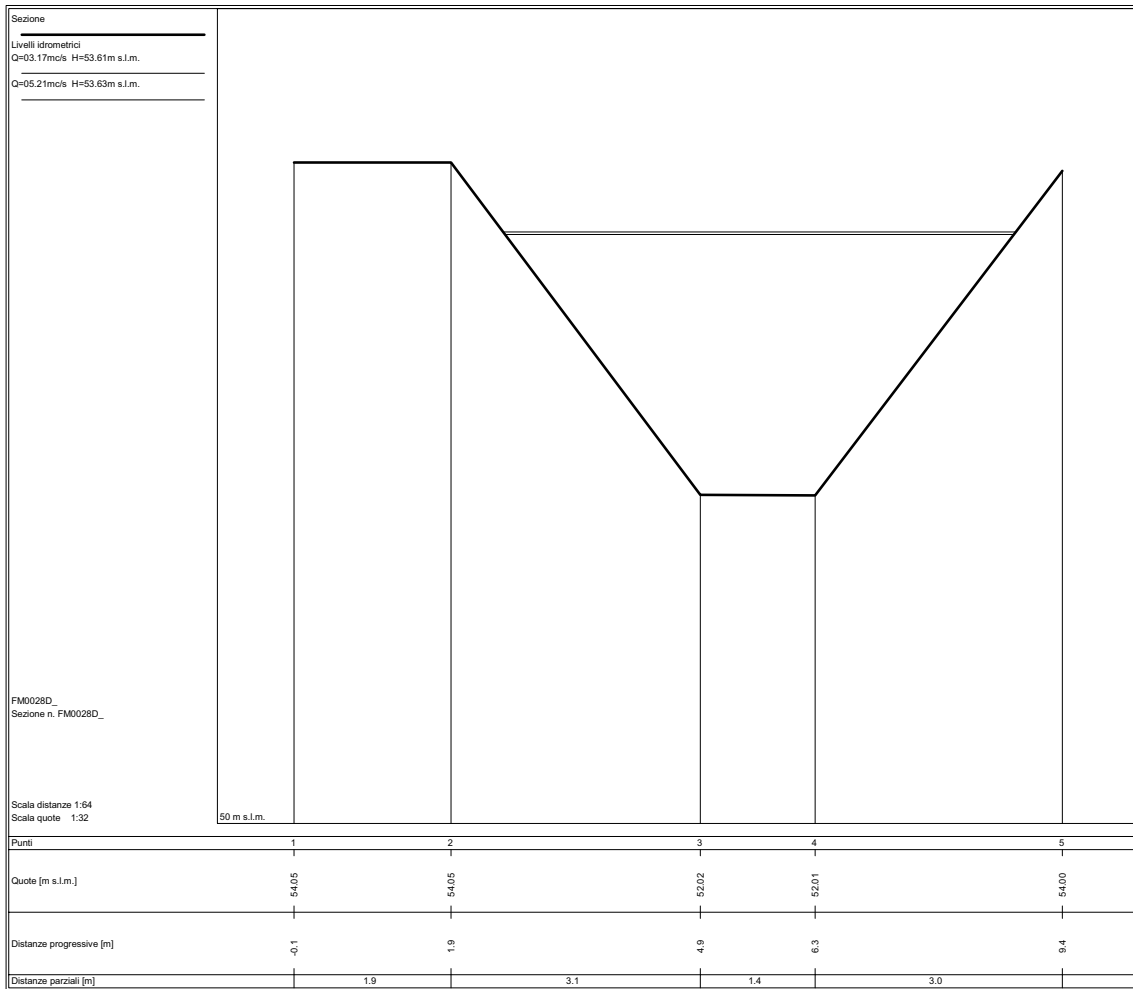
Scala distanze 1:64  
 Scala quote 1:32

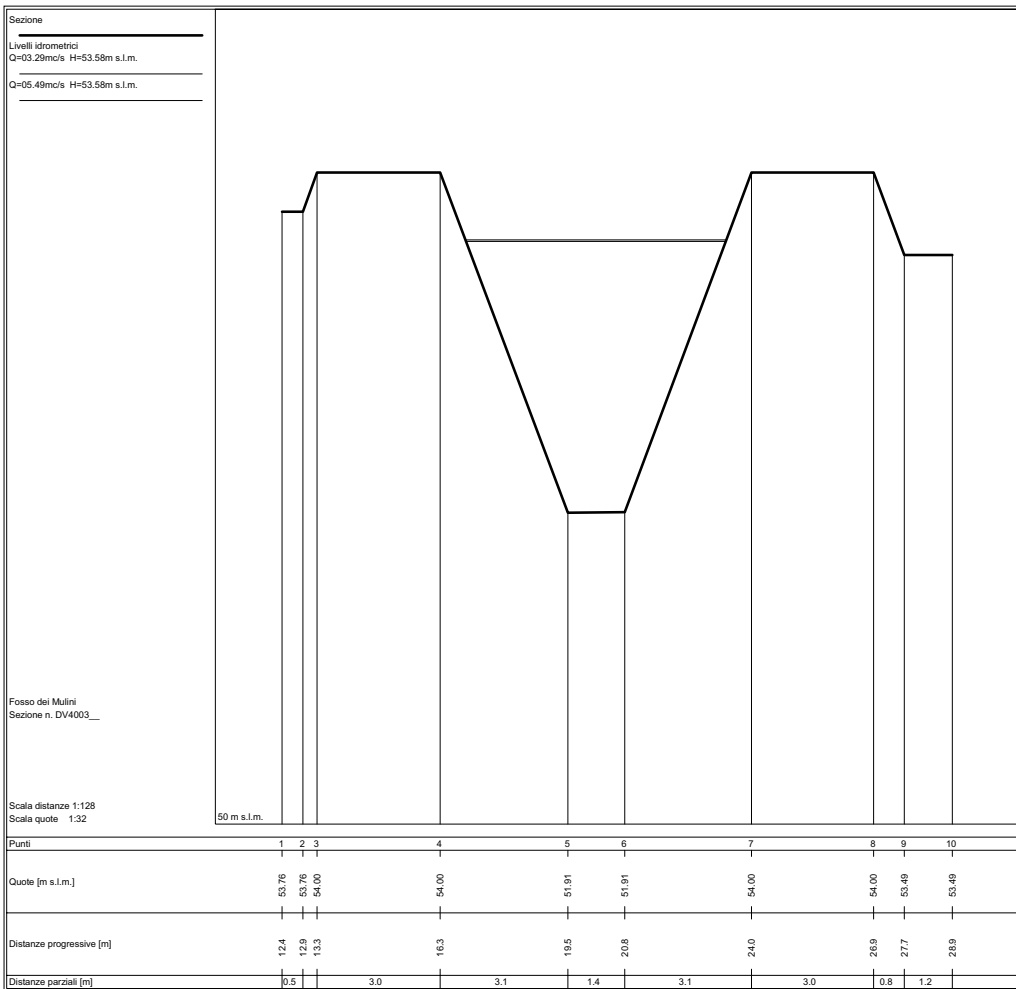
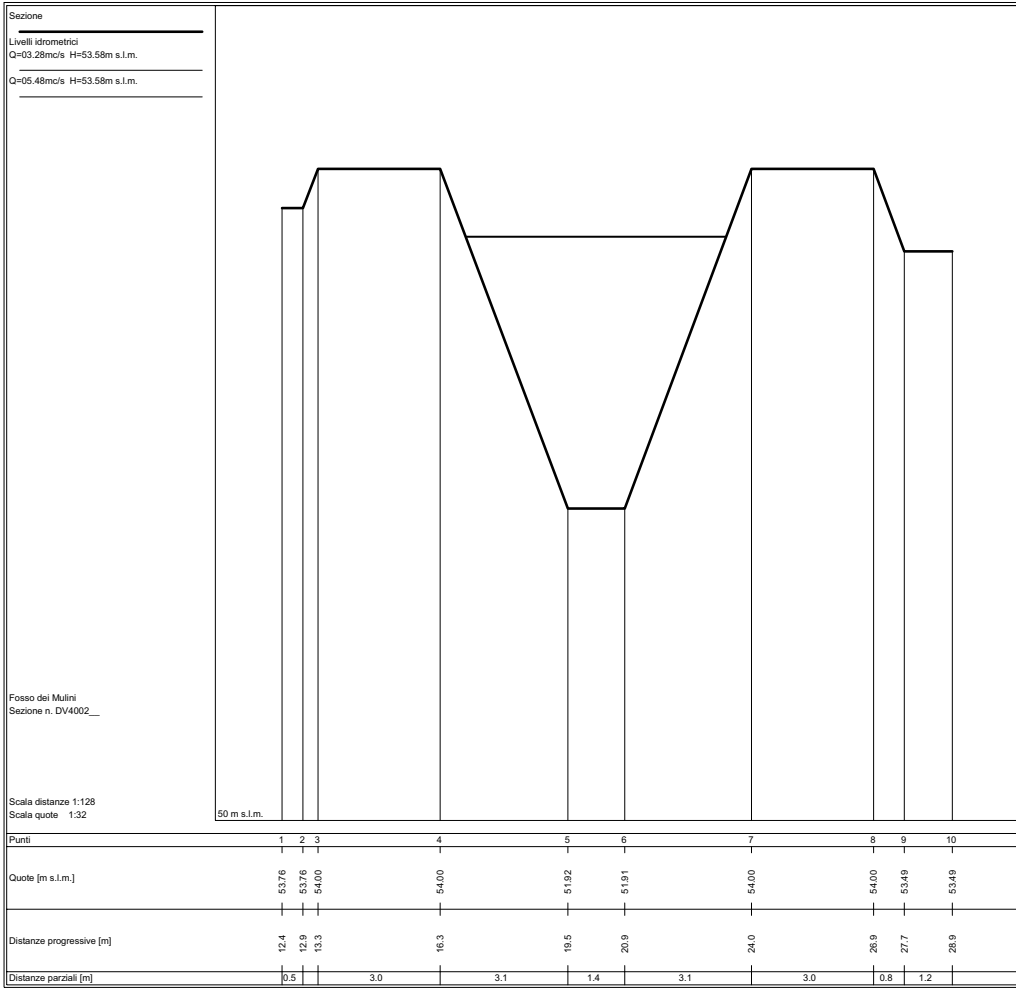
58 m s.l.m.

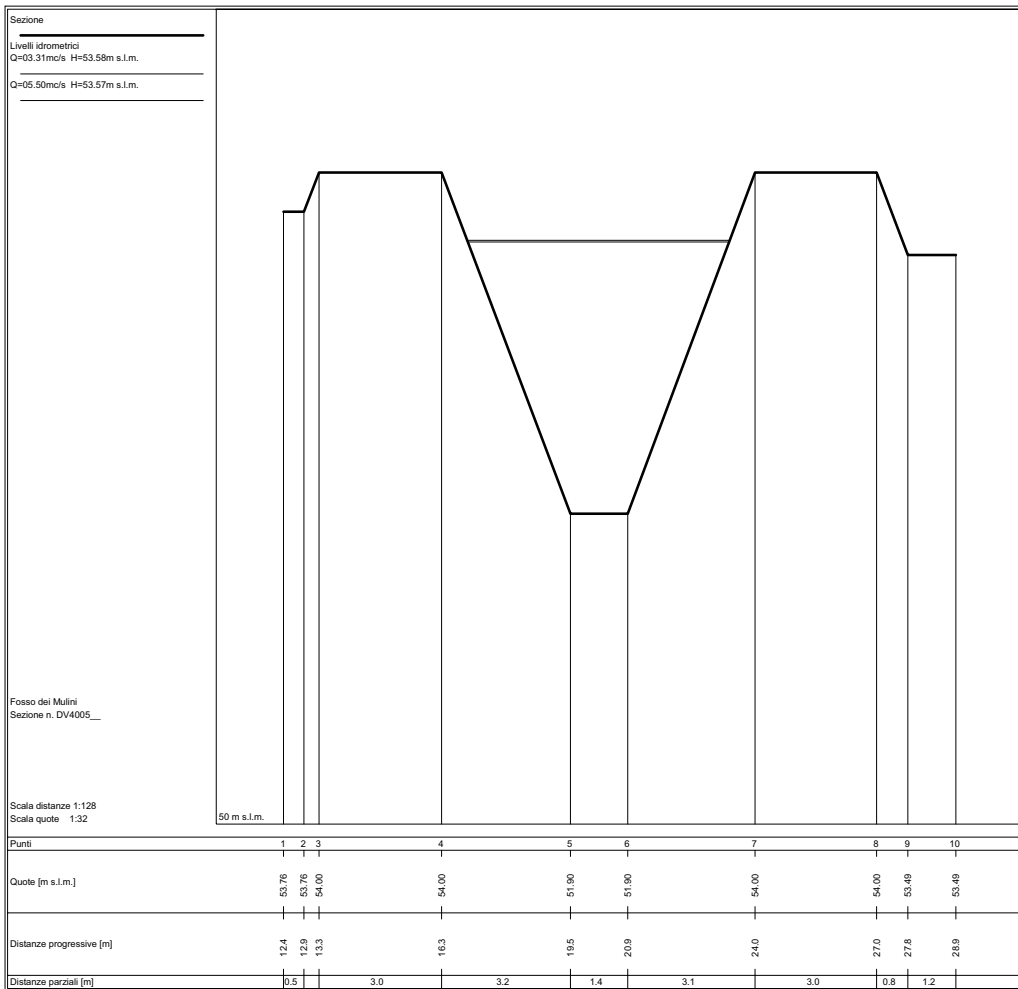
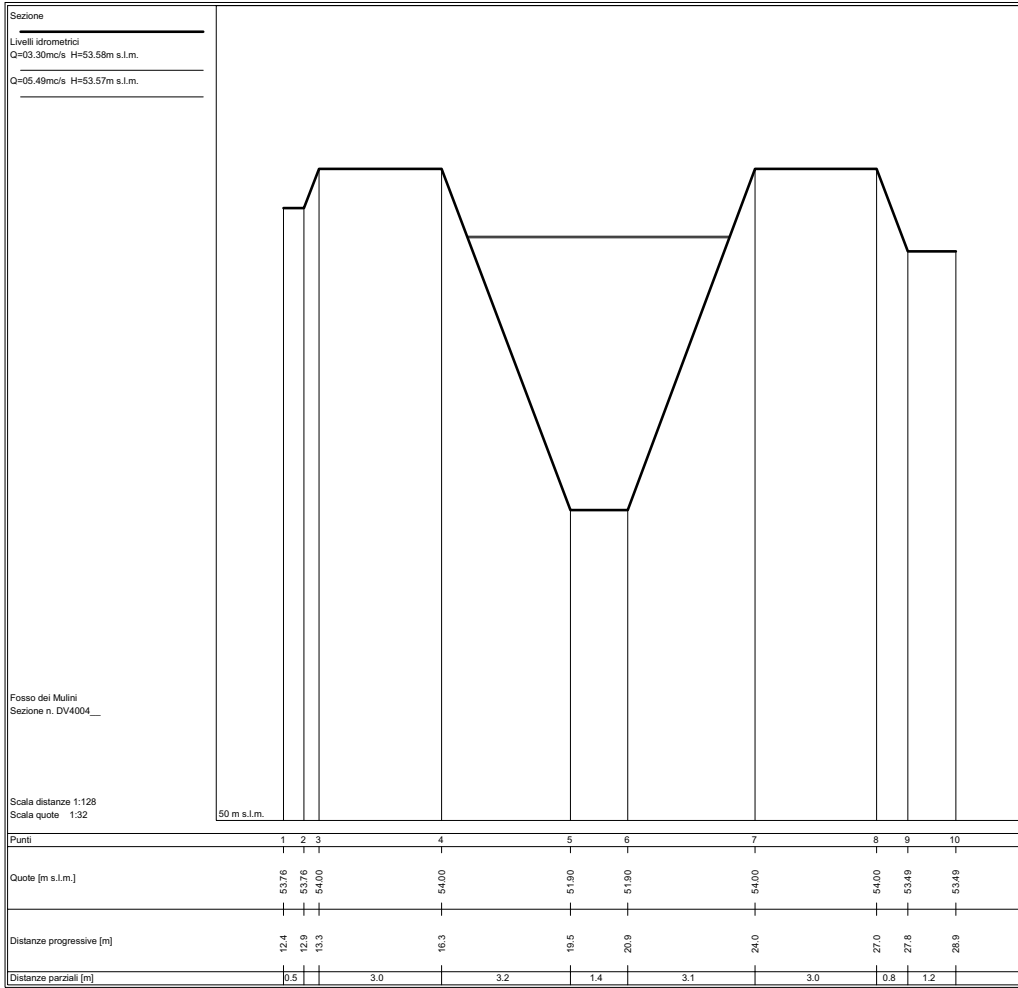


Punti sezione di progetto	1	2	3	4	5	6																		
Quote [m s.l.m.]	58.64	58.58	57.33	57.33	58.87	58.78																		
Distanze progressive [m]	0.8	1.5	3.4	4.9	7.2	13.0																		
Distanze parziali [m]		0.7	1.9	1.5	2.3	5.8																		
Punti sezione attuale	1	2	3	4	5	6	7	8	9	10	11	12	13	14	15	16	17	18	19	20	21	22		
Quote [m s.l.m.]	58.64	58.58	58.44	58.34	58.23	57.48	57.33				57.38	57.43	57.50	57.63	57.84	58.12	58.41	58.68	58.83	58.87			58.78	
Distanze progressive [m]	0.8	1.5	2.3	2.6	2.8	3.2	3.3				4.4	4.8	5.1	5.5	5.7	6.0	6.1	6.3	6.5	6.8			13.0	
Distanze parziali [m]		0.7	0.8	0.2	0.3	0.3	1.1				0.3	0.4	0.4	0.3	0.3	0.3	0.1	0.2	0.2	0.3	0.3			6.2

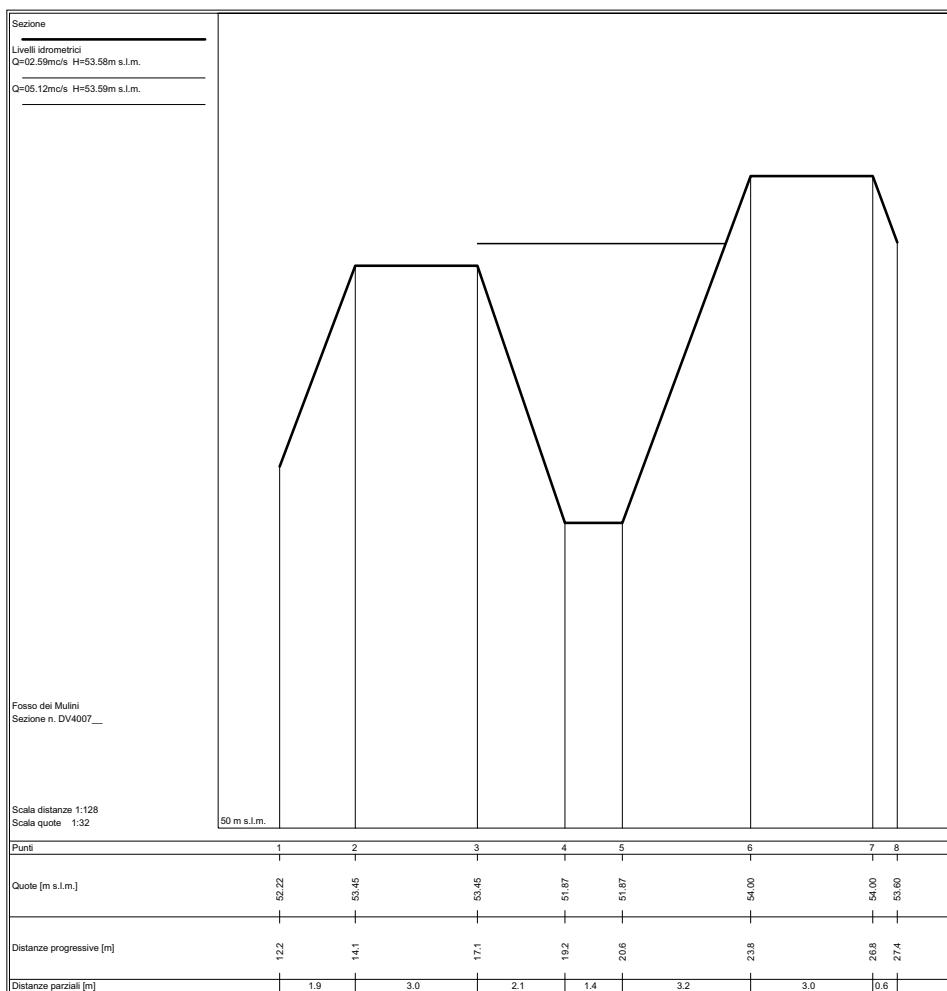
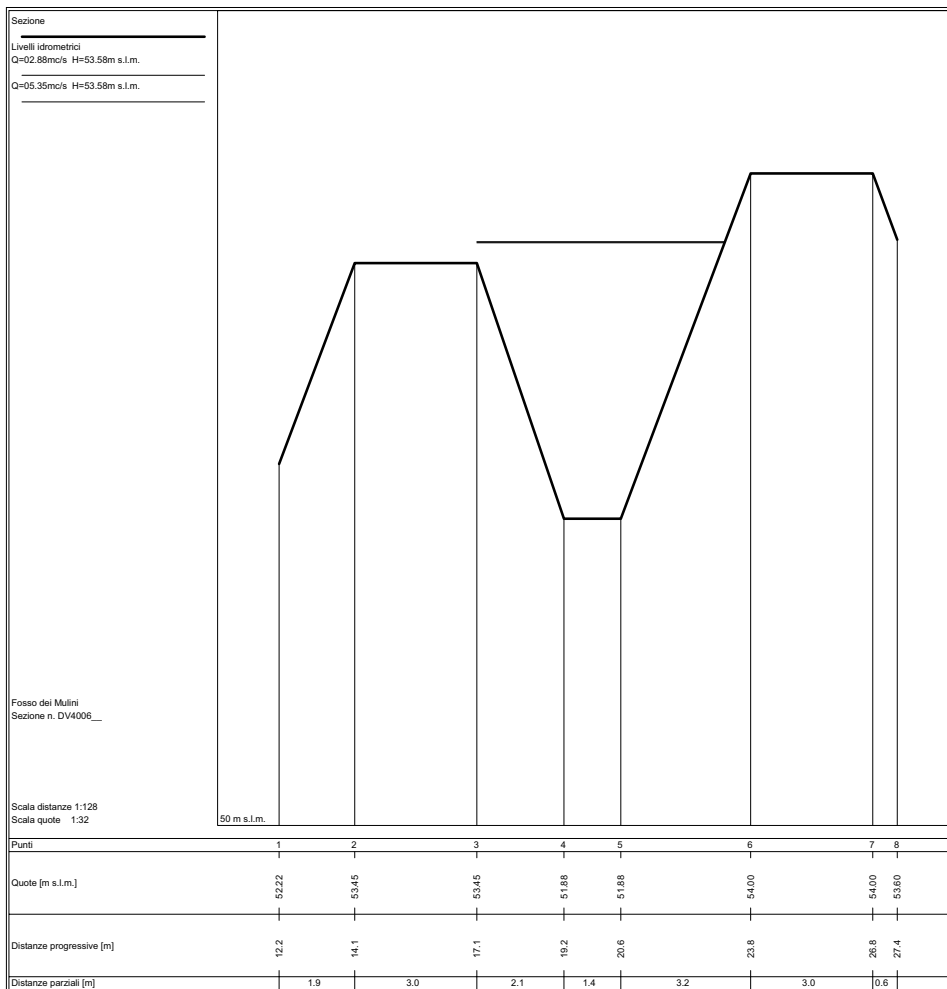
**FOSSO DEI MOLINI  
TRONCO Molini\_dv\_04**

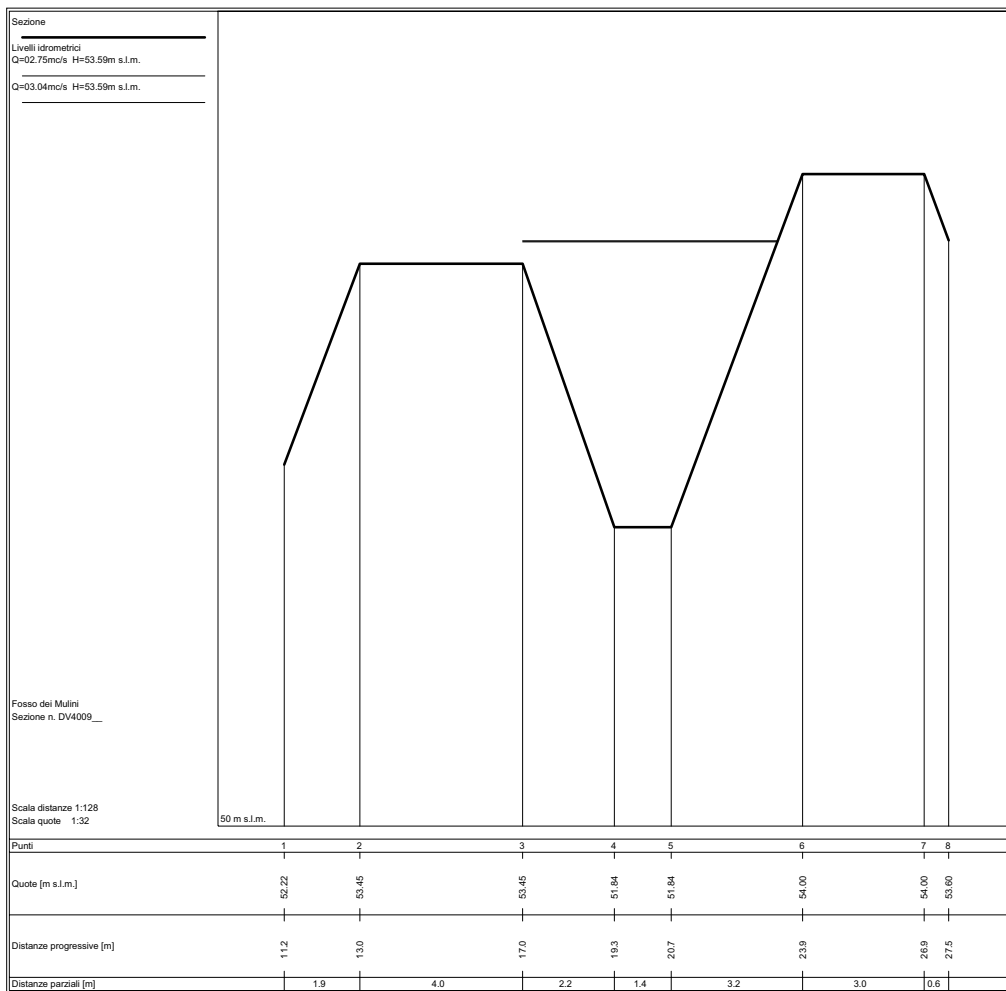



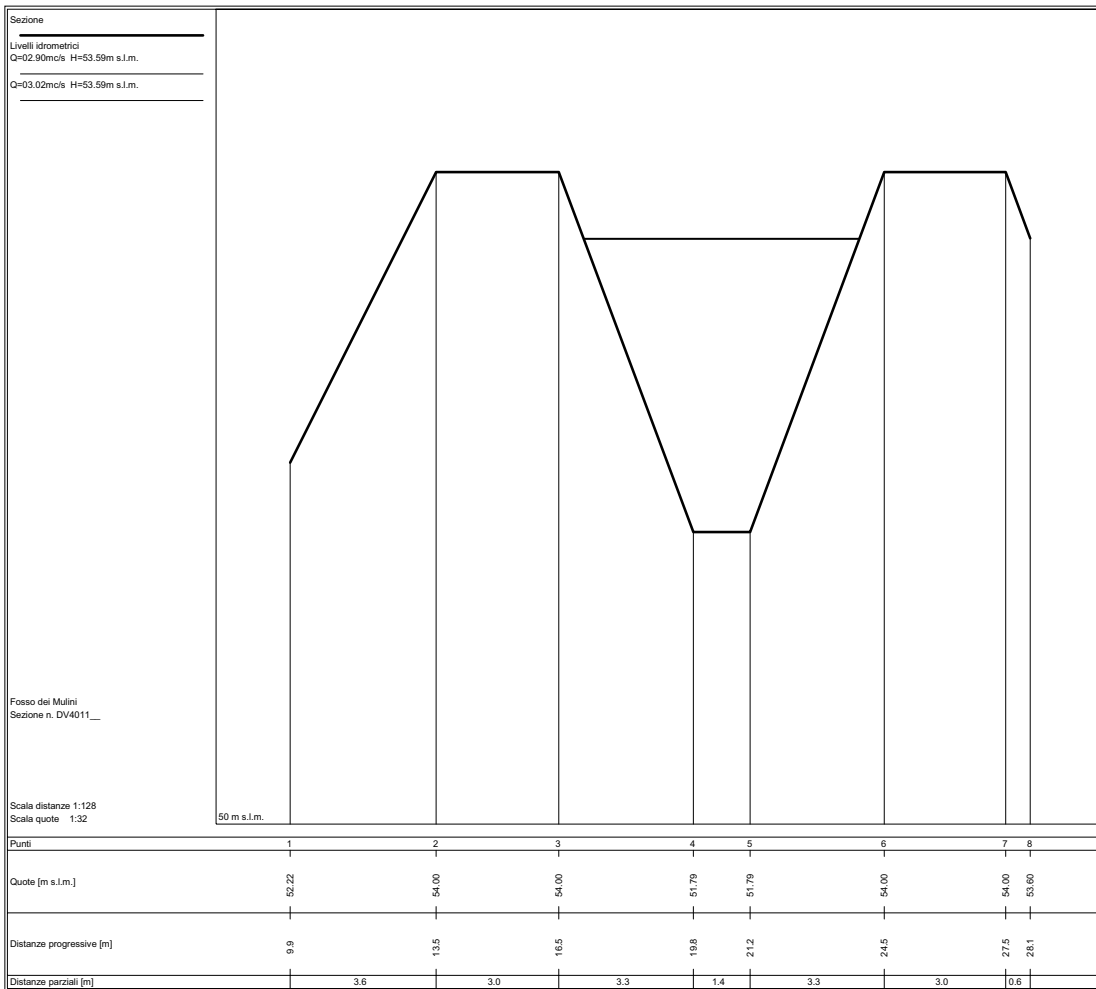
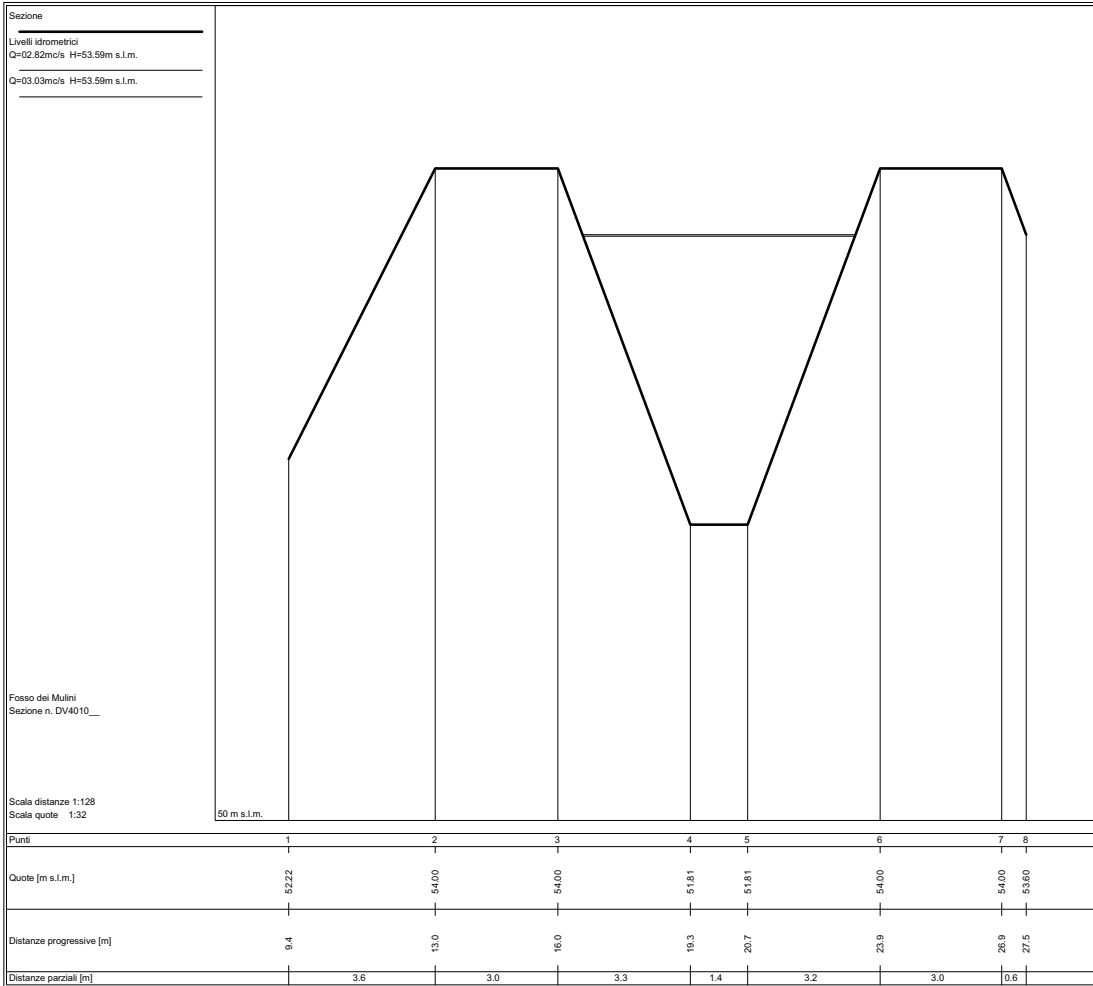


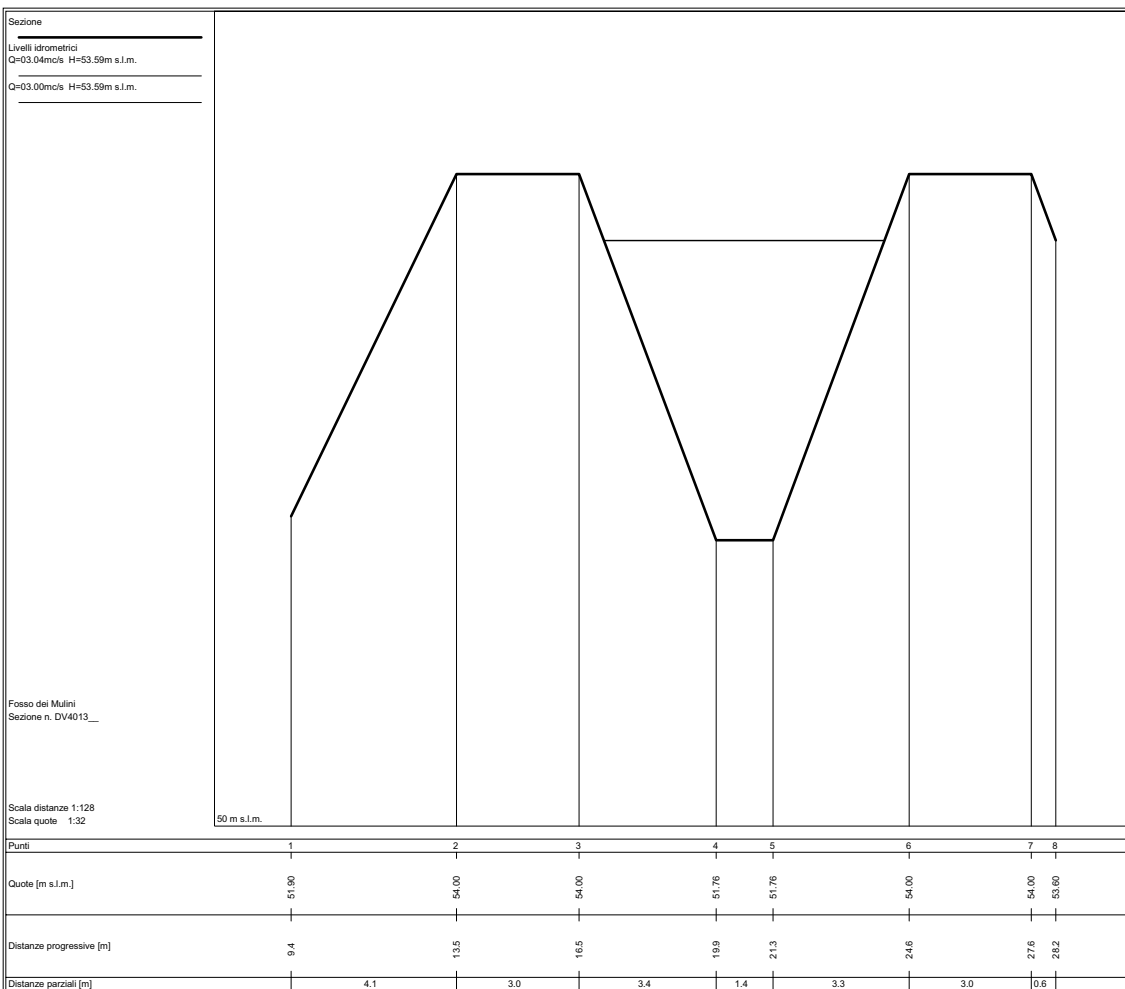
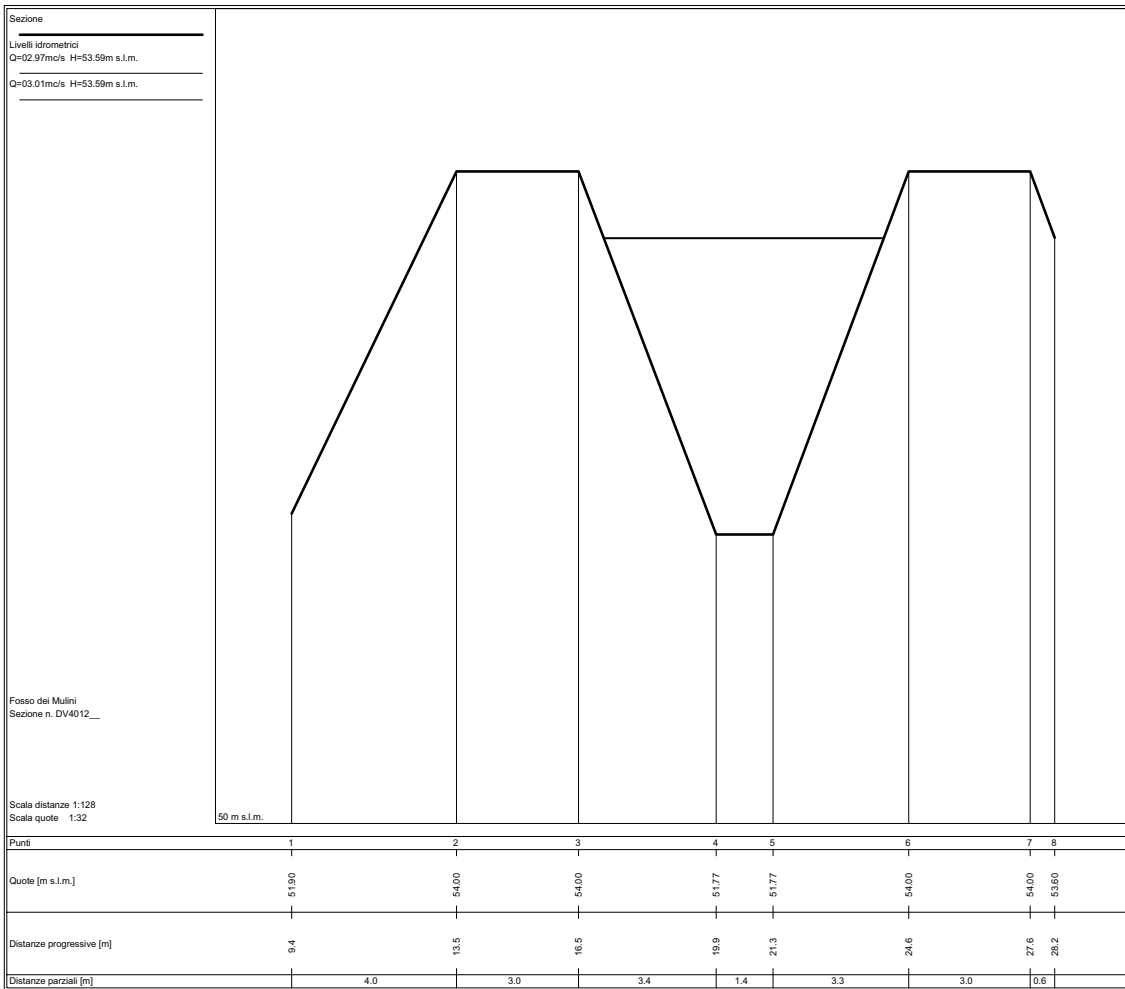


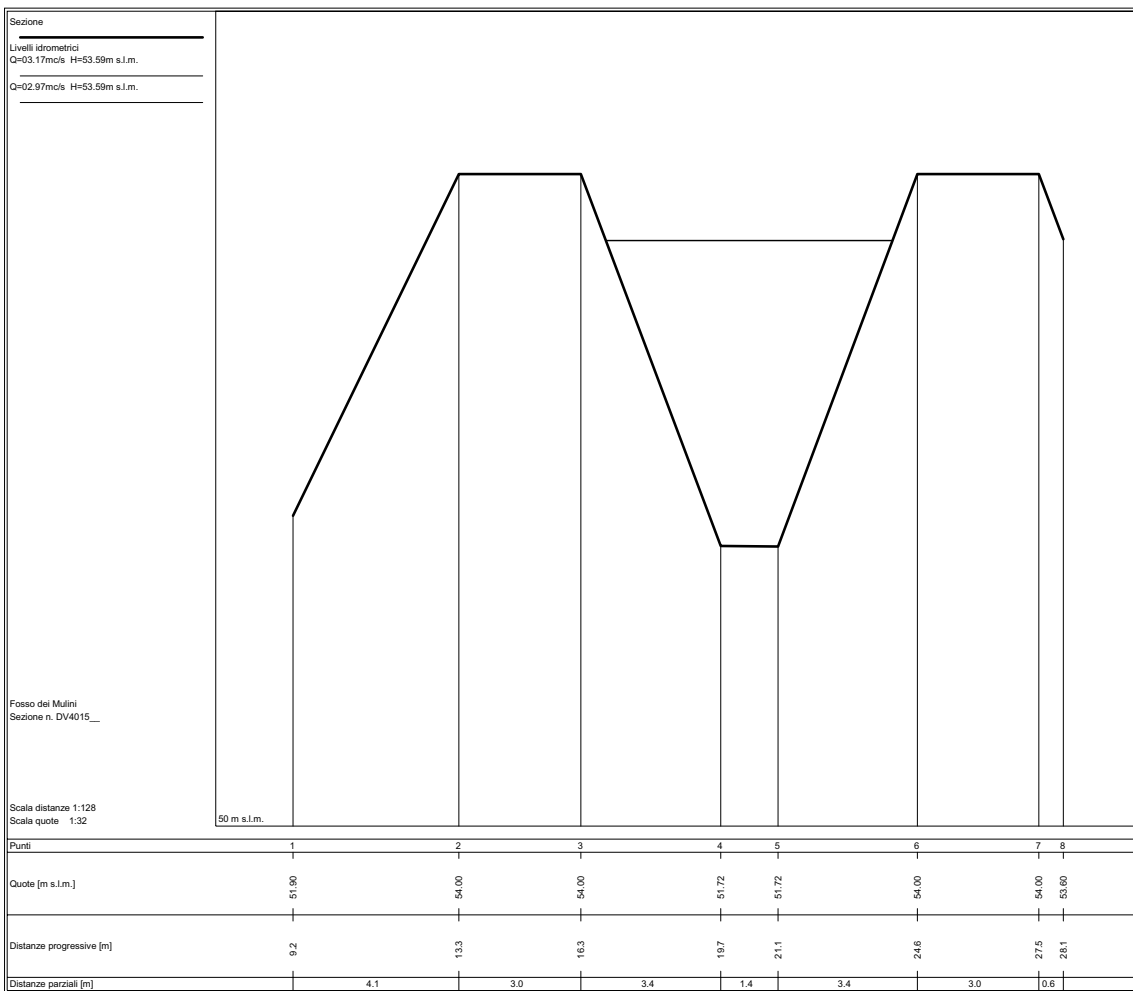
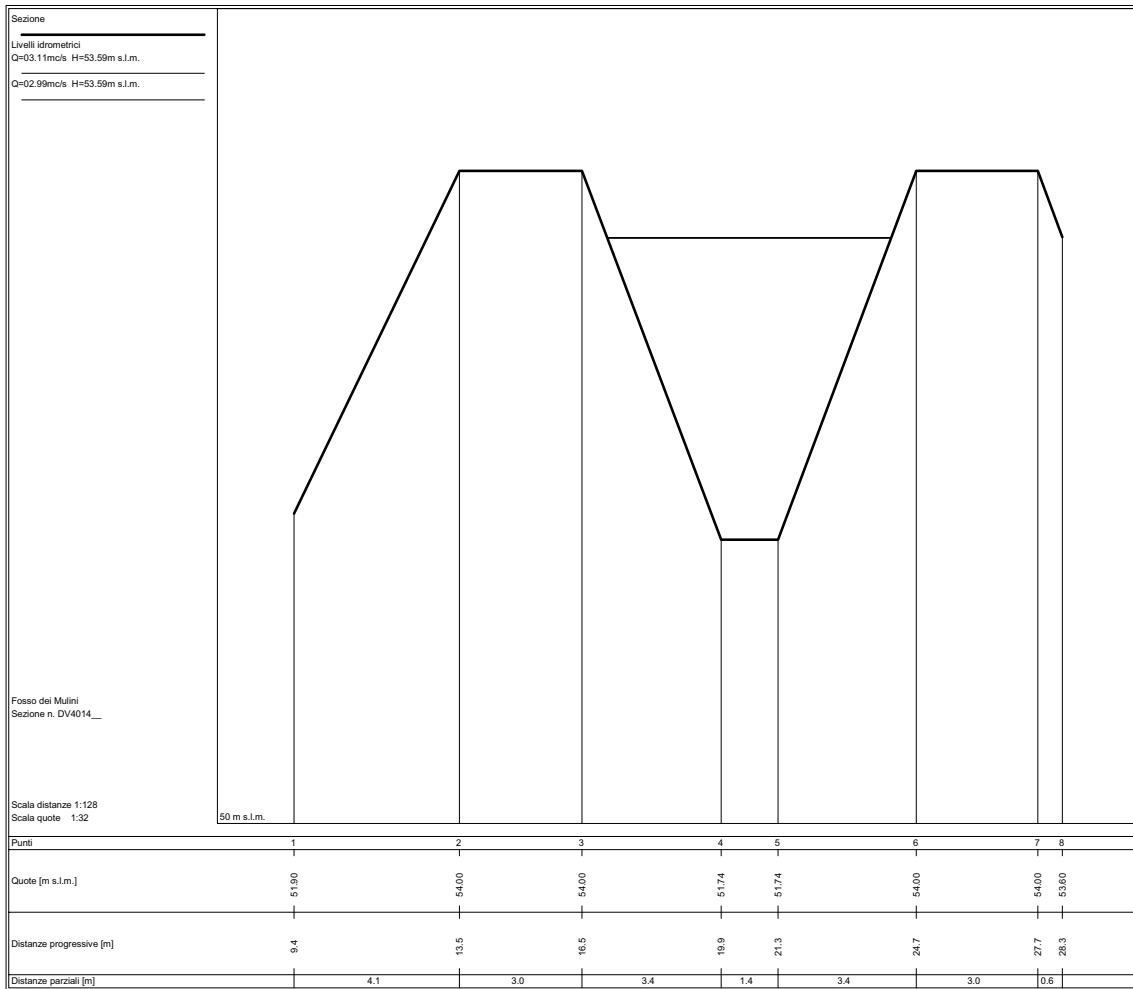


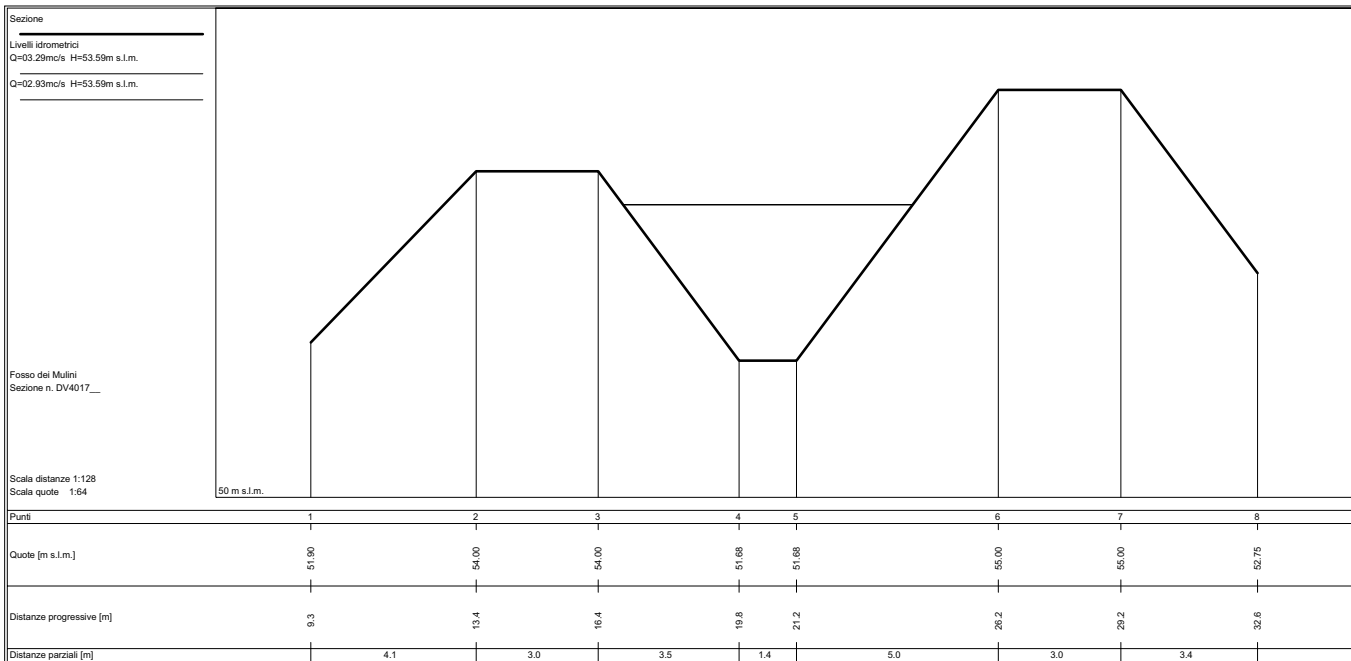
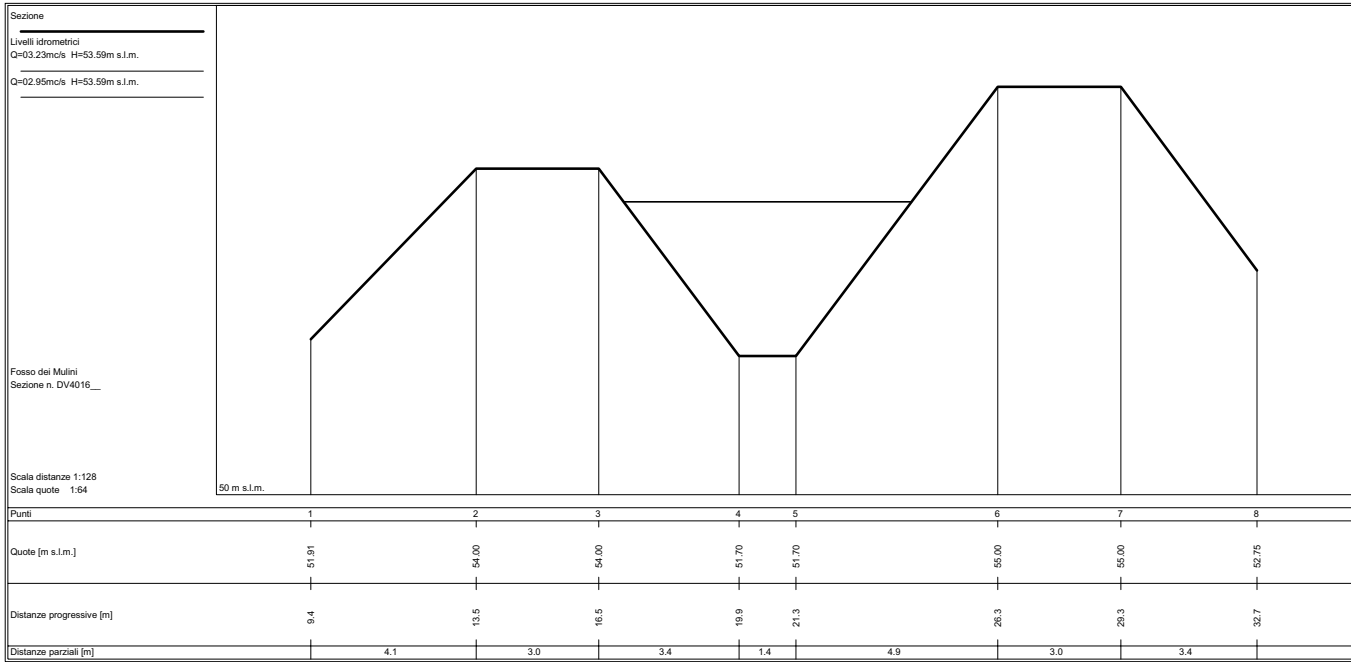


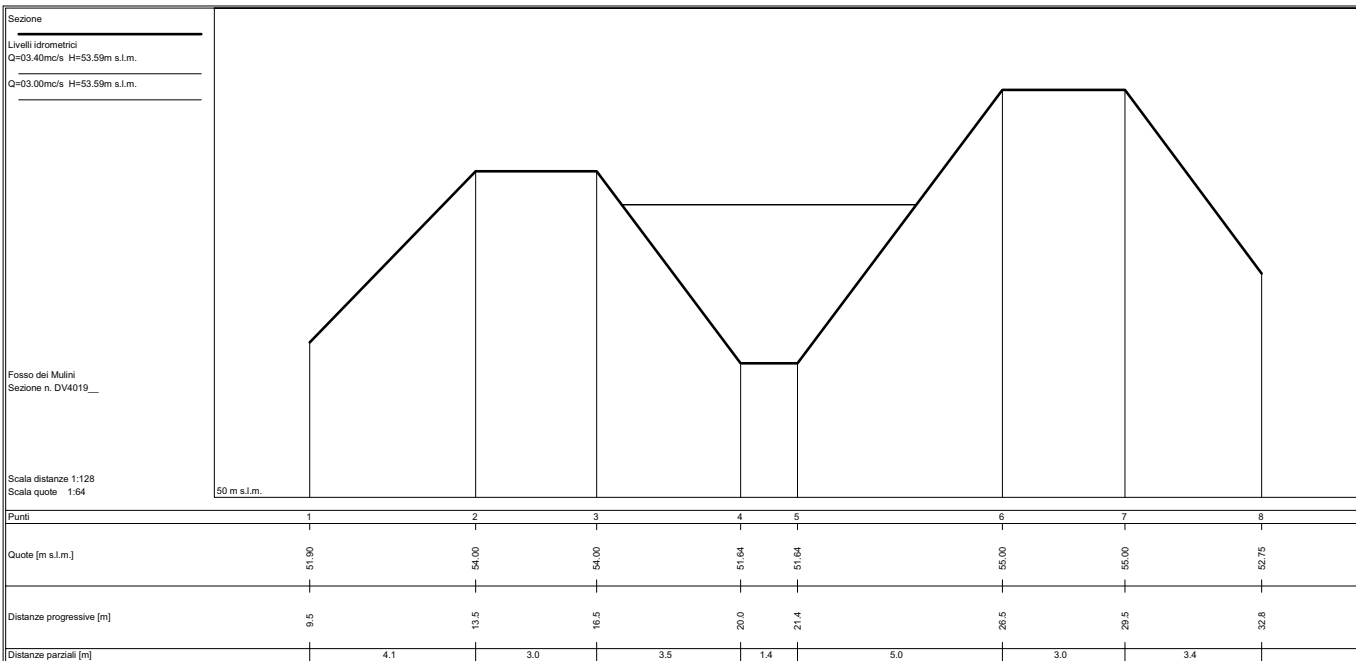
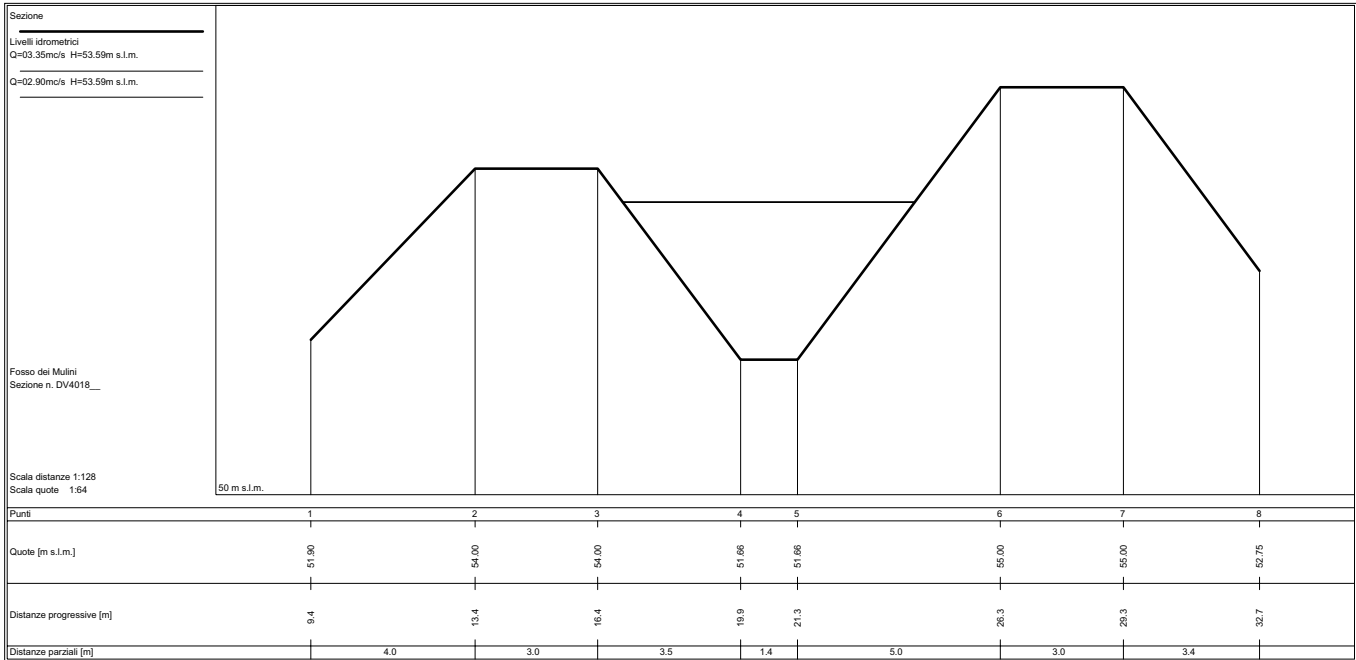








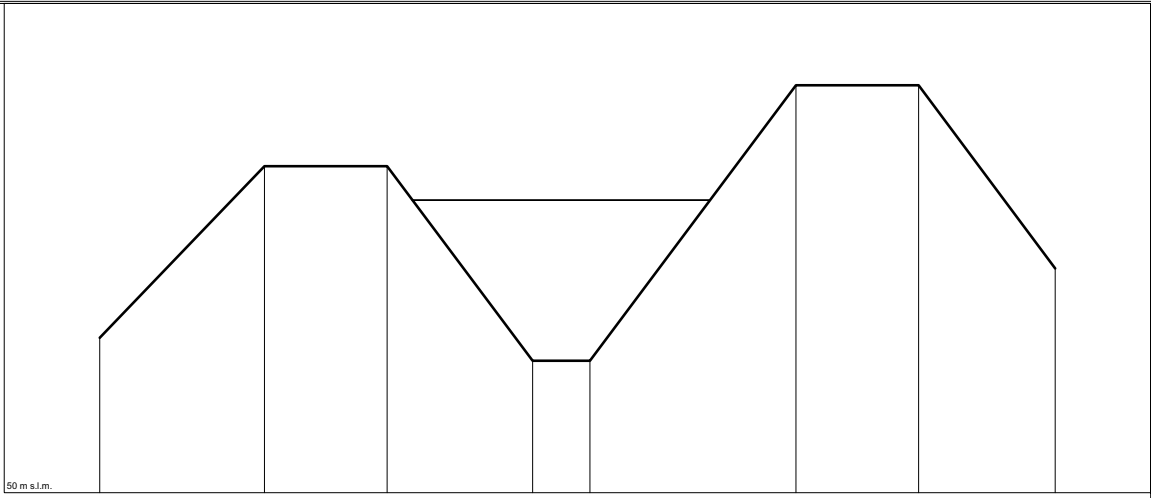




Sezione  
 Livelli idrometrici  
 Q=03.45mc/s H=53.59m s.l.m.  
 Q=03.14mc/s H=53.59m s.l.m.

Fosso dei Mulini  
 Sezione n. DV4020

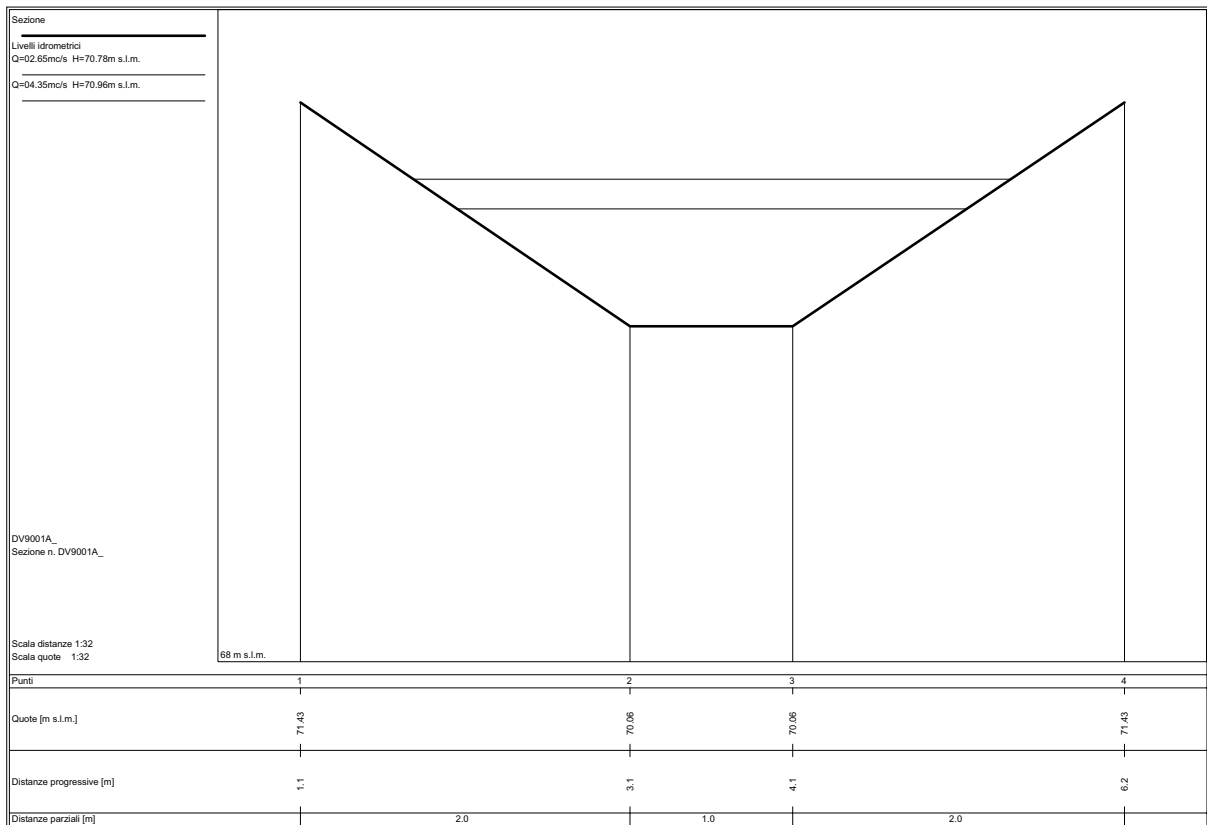
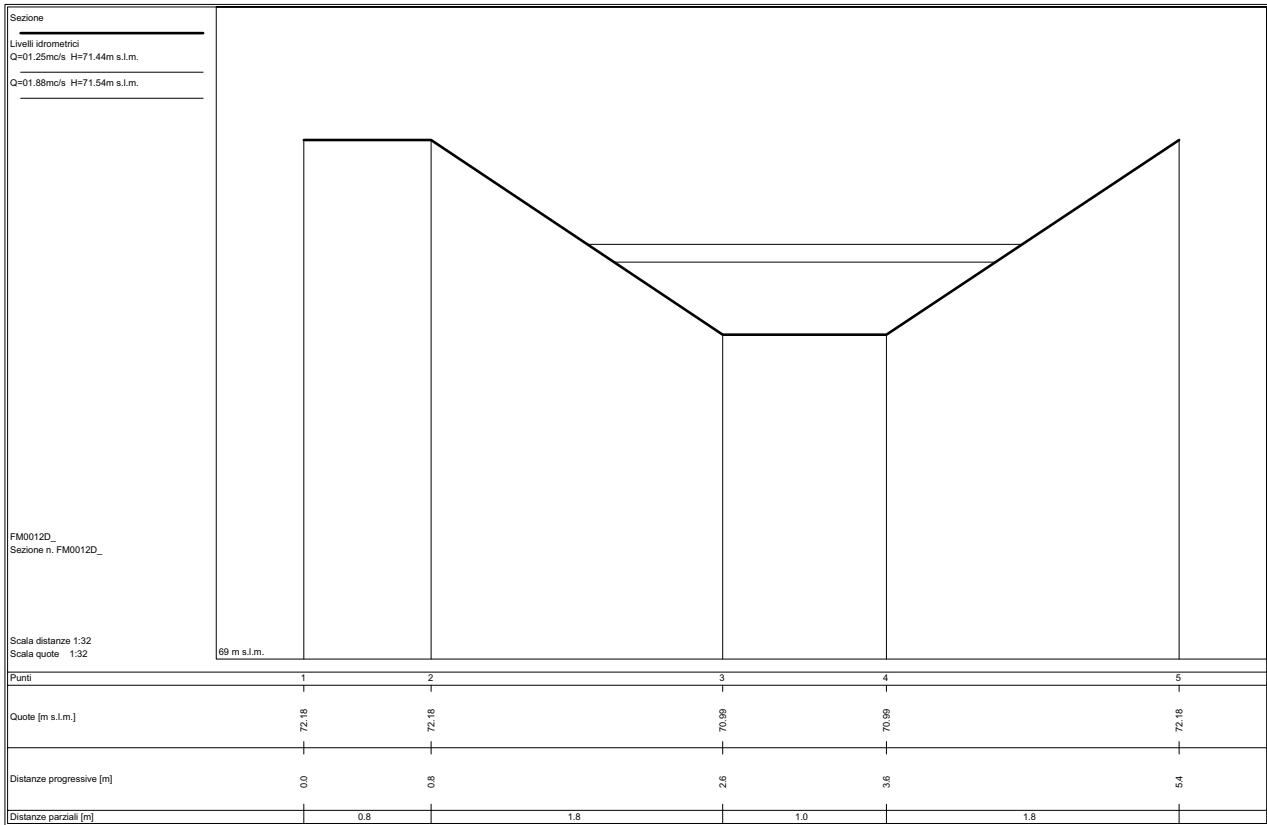
Scala distanze 1:120  
 Scala quote 1:64





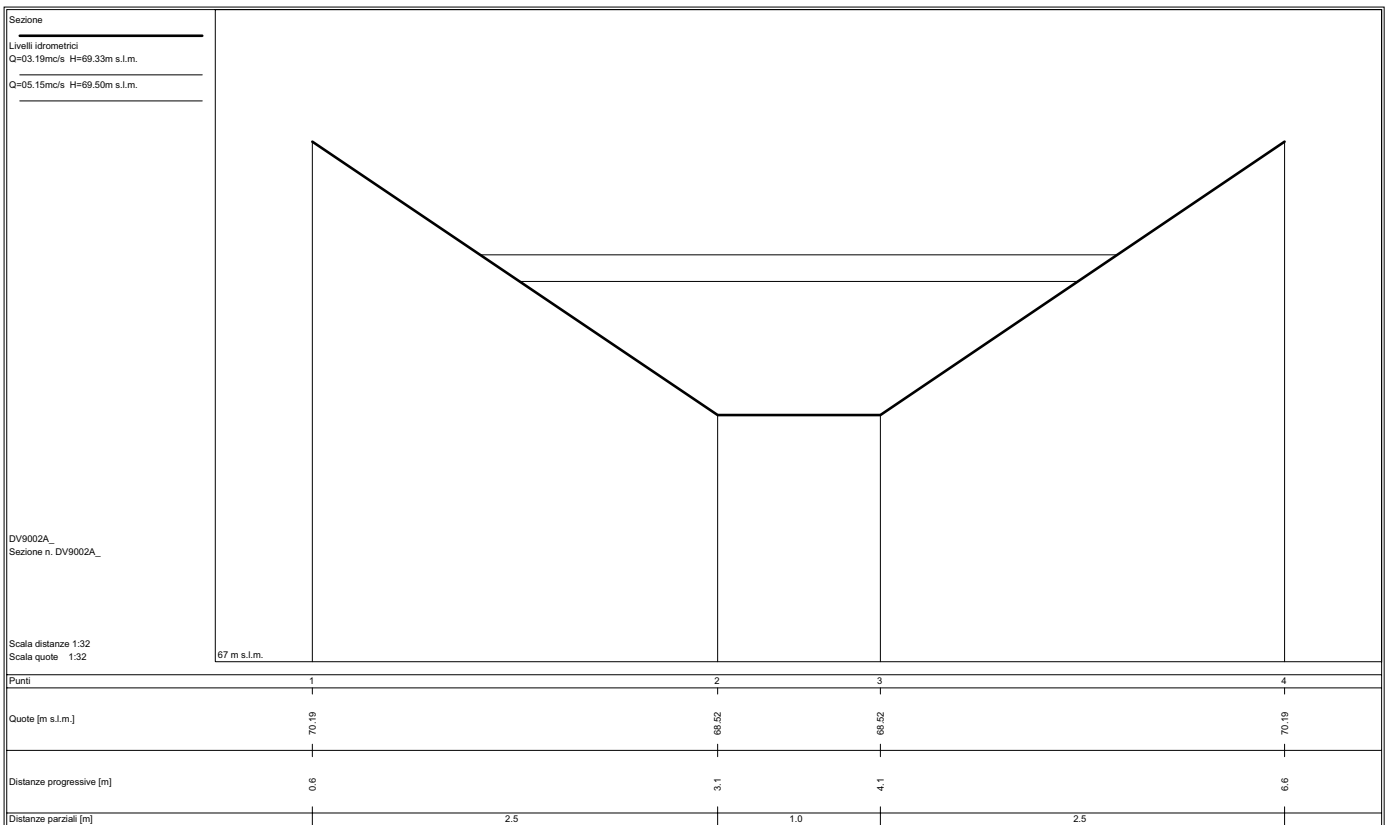
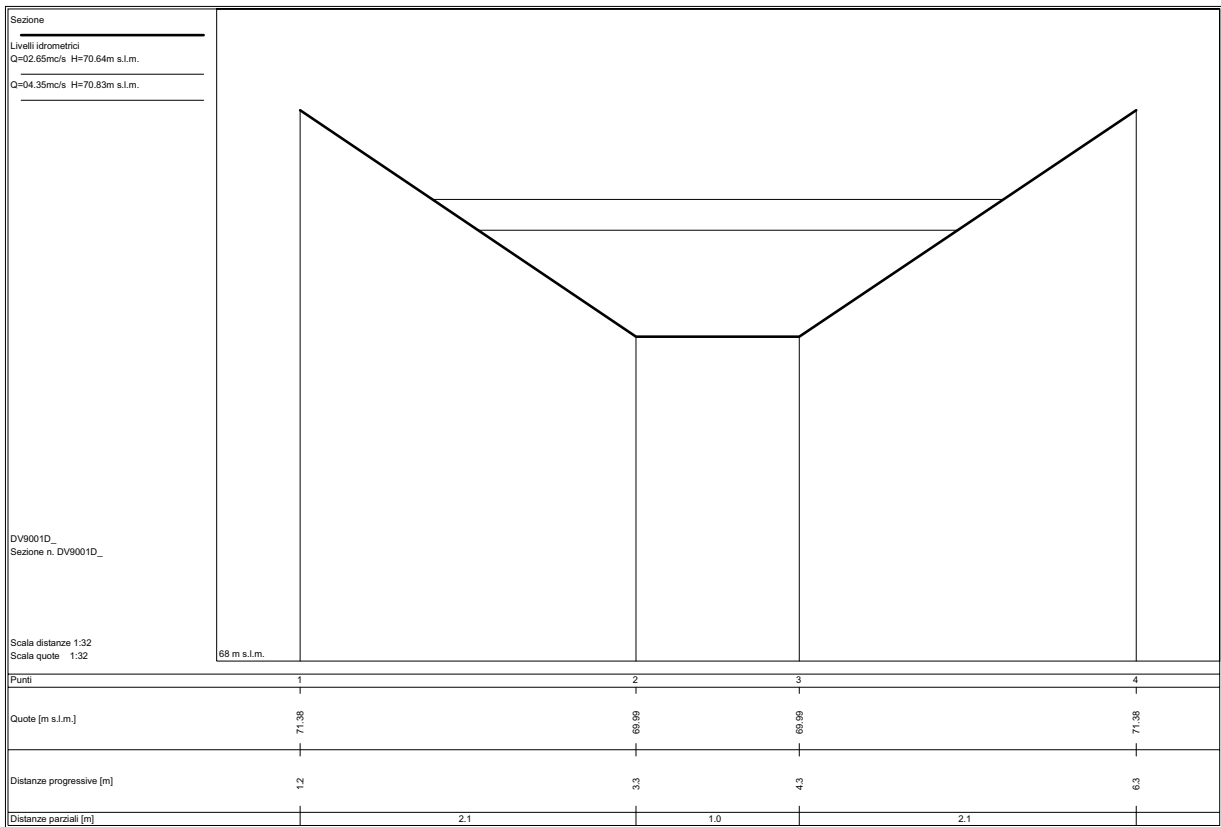
Punti	1	2	3	4	5	6	7	8
Quote [m s.l.m.]	51.90	54.00	54.00	51.62	51.62	55.00	55.00	52.75
Distanze progressive [m]	9.3	13.3	16.3	19.9	21.3	26.3	29.4	32.7
Distanze parziali [m]		4.0	3.0	3.6	1.4	5.1	3.0	3.4

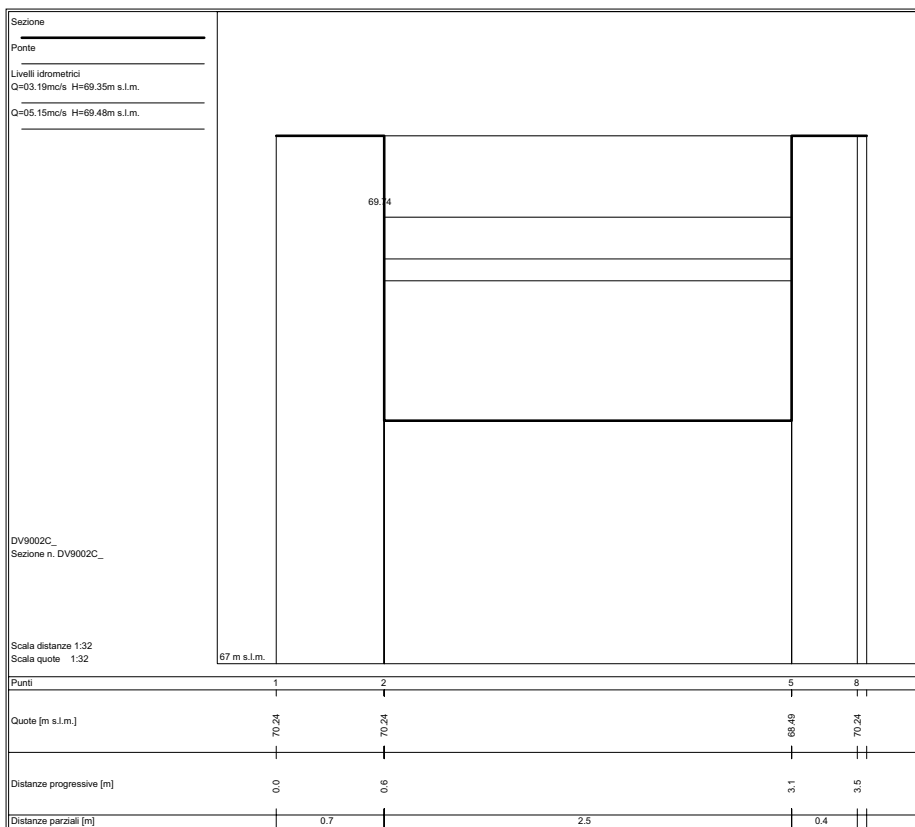
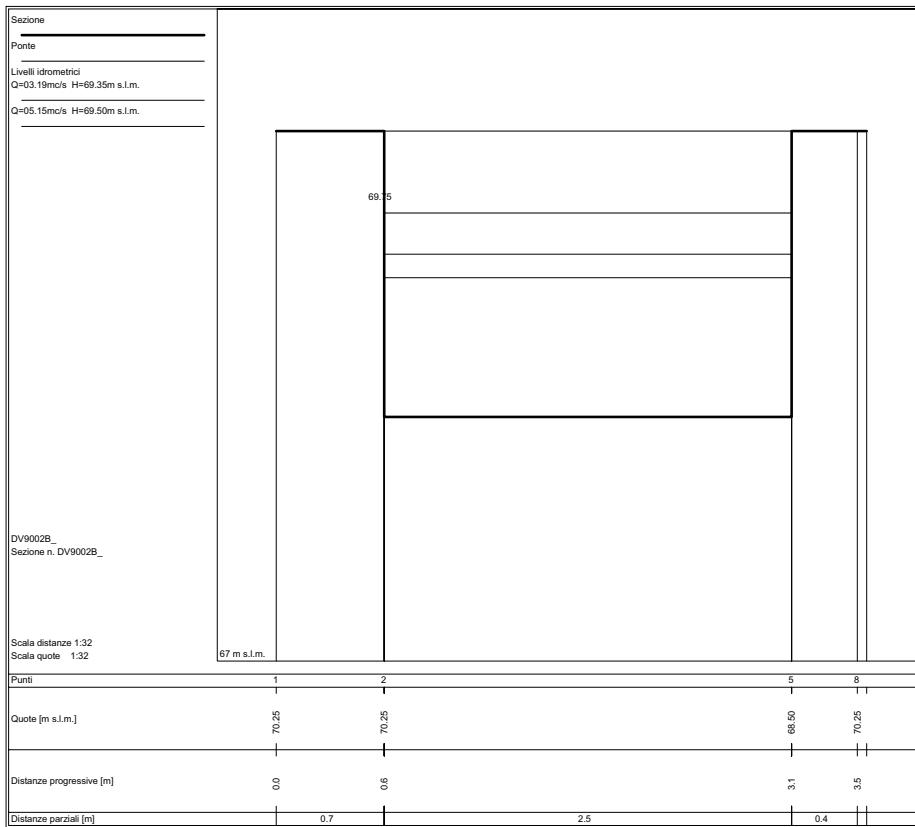


**FOSSO DEI MOLINI**  
**TRONCO Molini\_dv\_05**

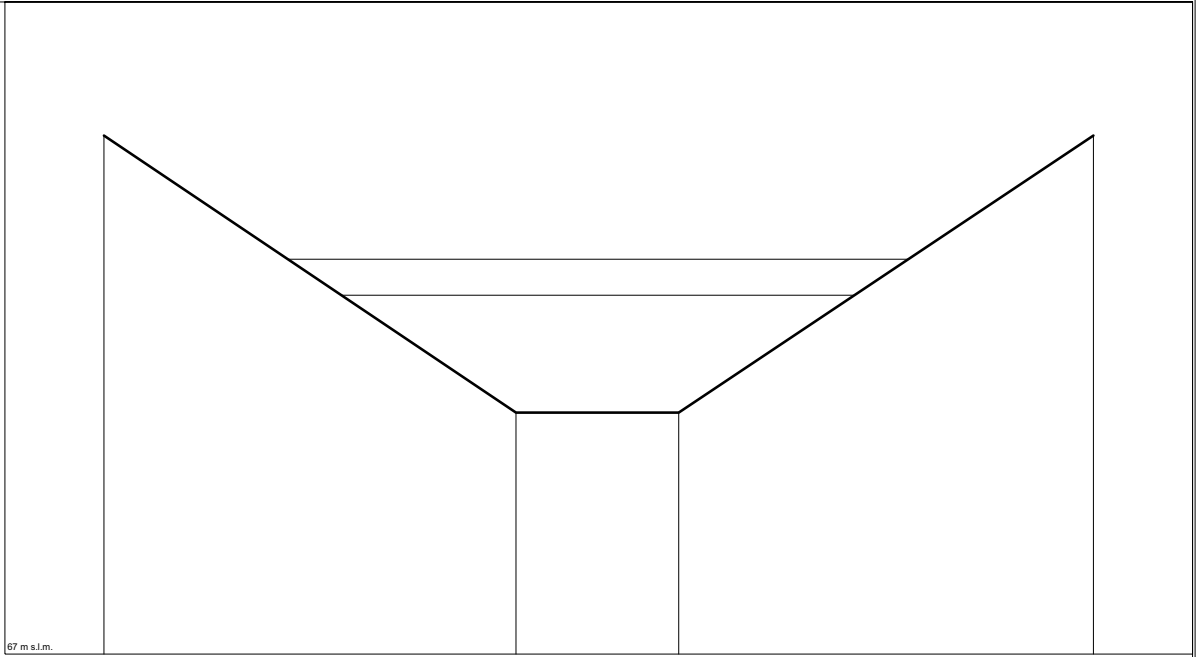








Sezione  
 Livelli idrometrici  
 Q=03.19mc/s H=69.20m s.l.m.  
 Q=05.15mc/s H=69.42m s.l.m.

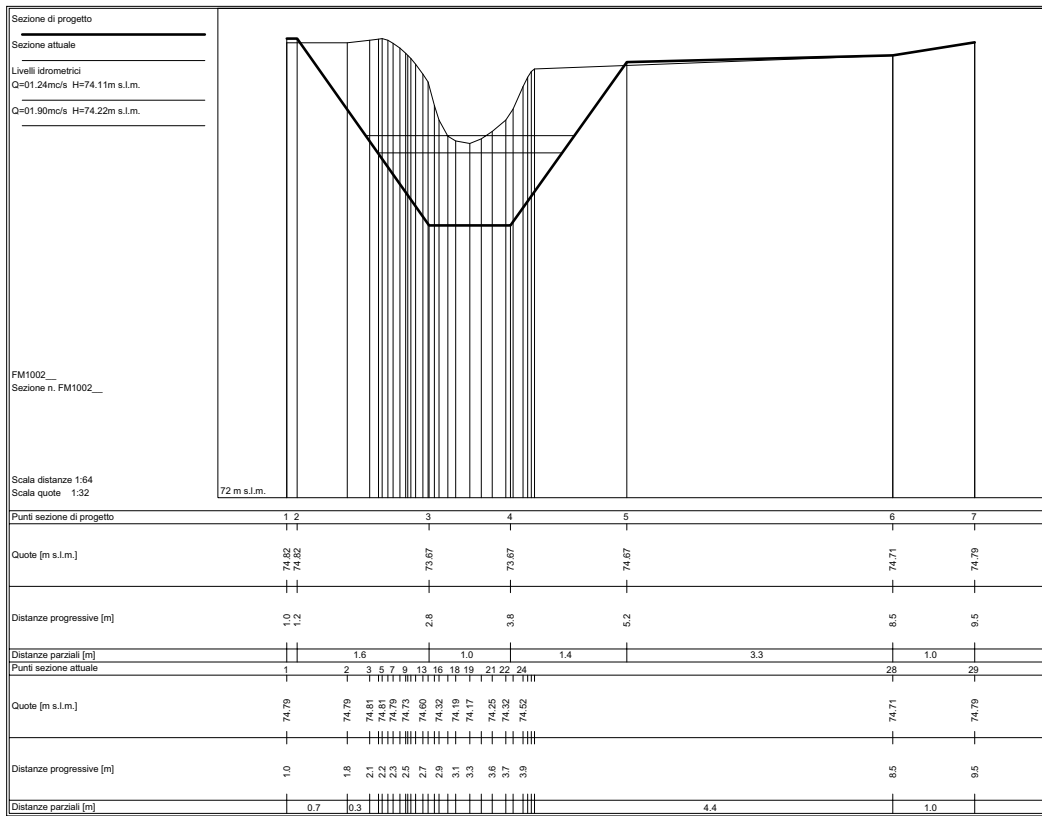
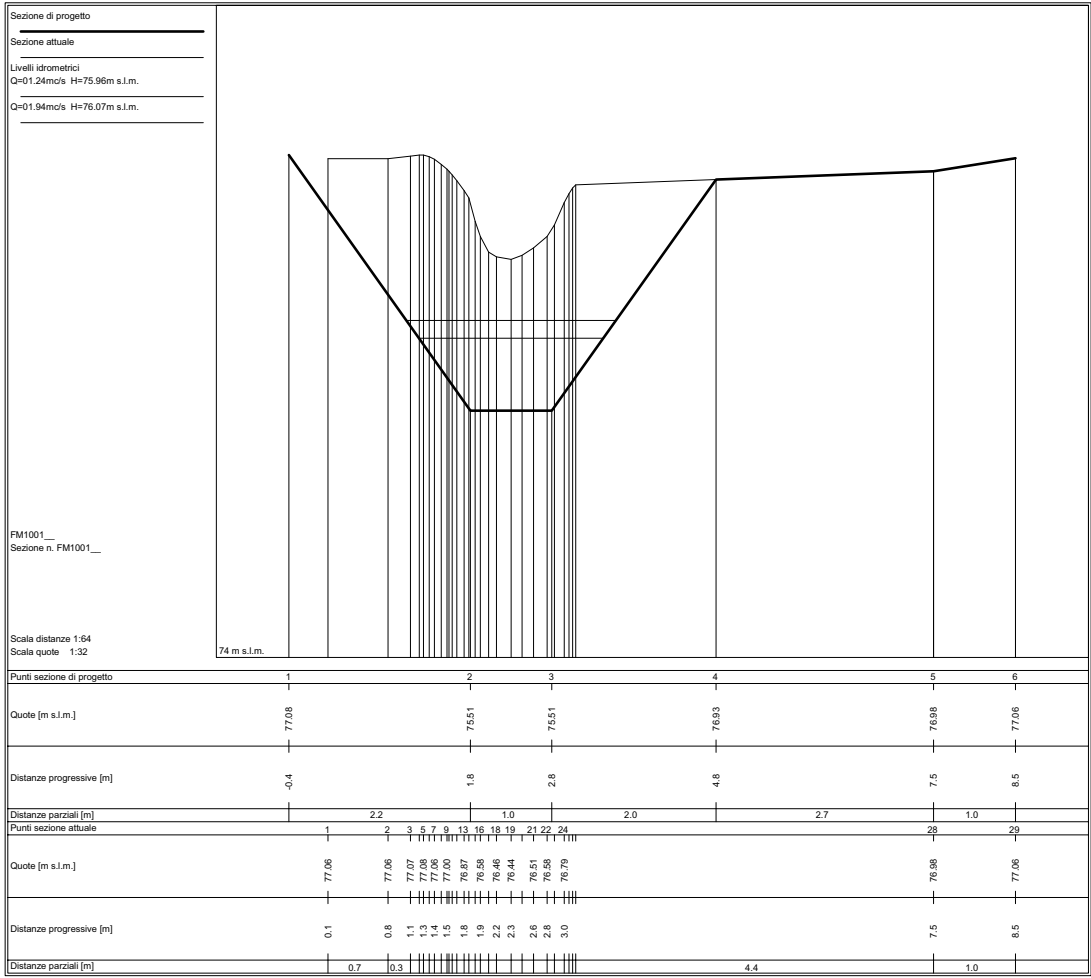


DV9002D\_  
 Sezione n. DV9002D\_

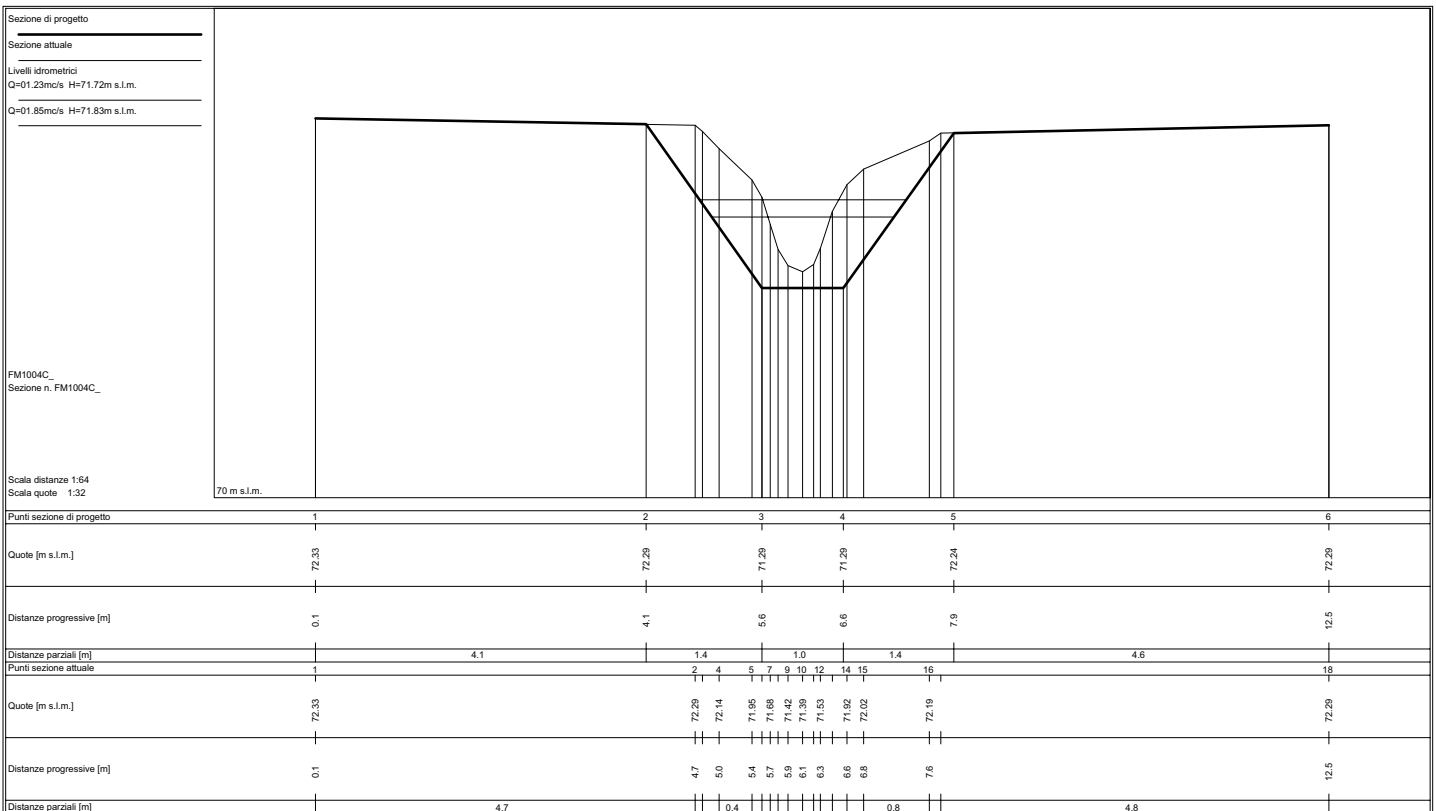
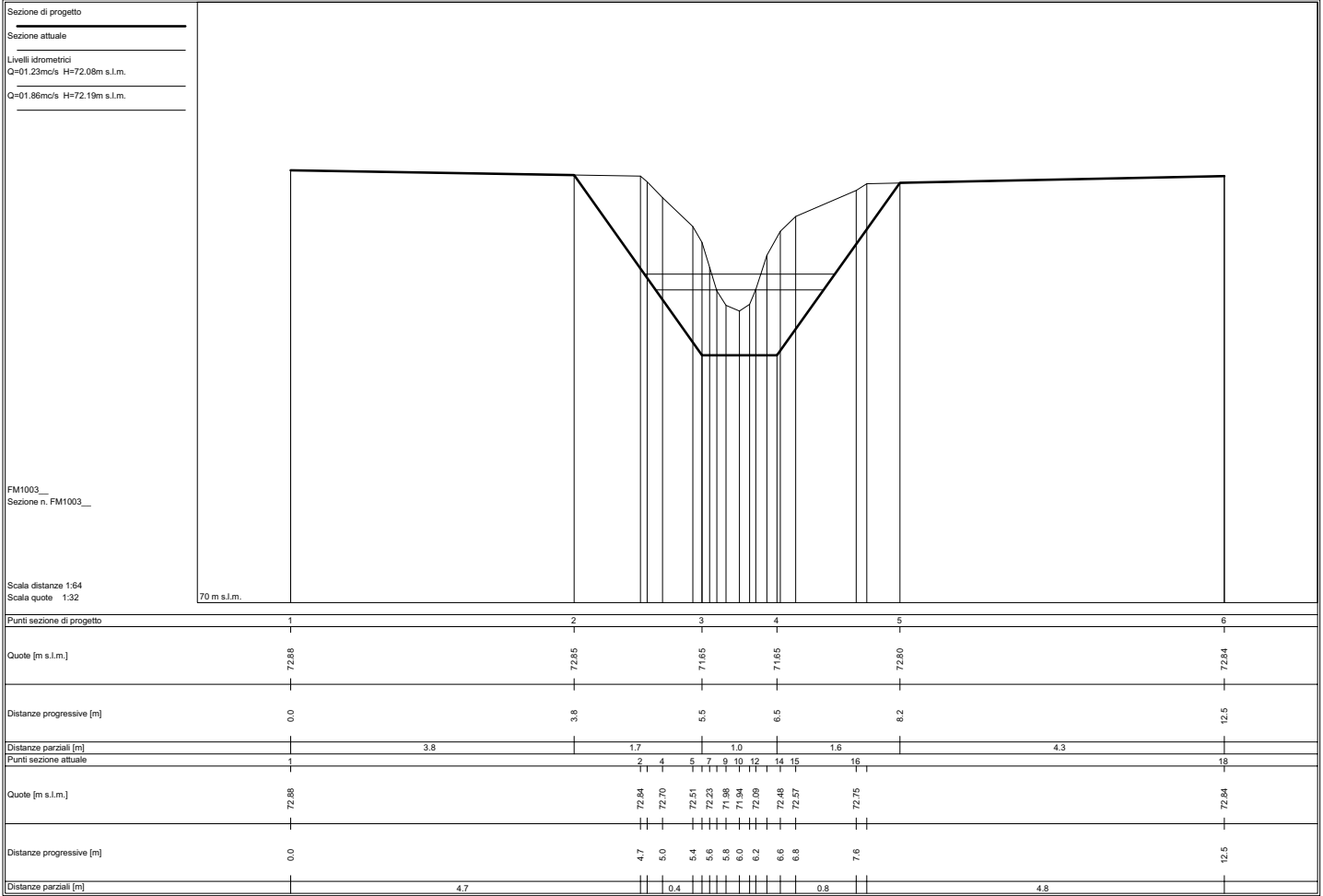
Scala distanze 1:32  
 Scala quote 1:32

Punti	1	2	3	4
Quote [m s.l.m.]	70.18	69.48	69.48	70.18
Distanze progressive [m]	1.0	3.5	4.5	7.1
Distanze parziali [m]		2.5	1.0	2.5

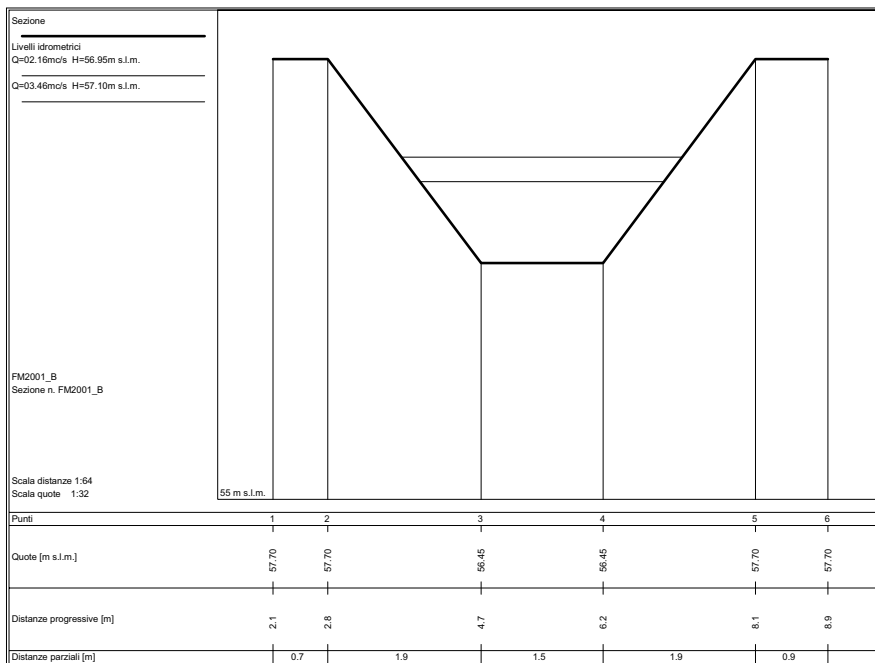
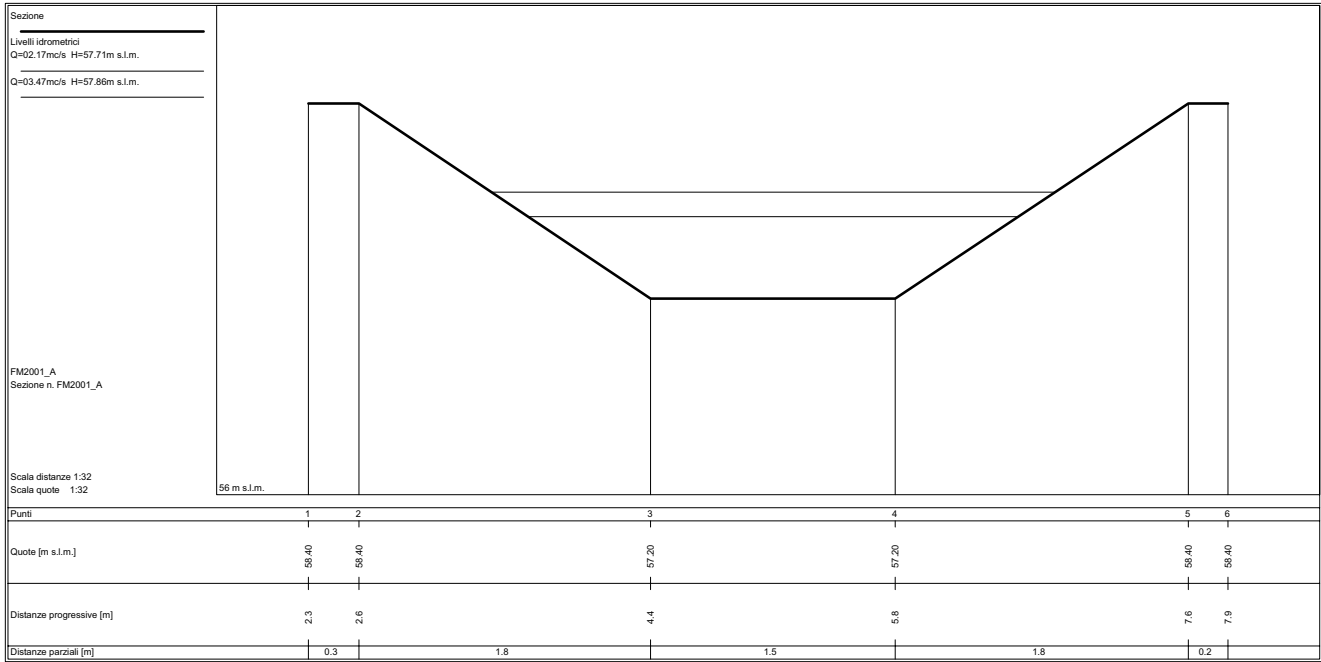
**FOSSO DEI MOLINI**  
**TRONCO Molini\_dv\_pro\_01**

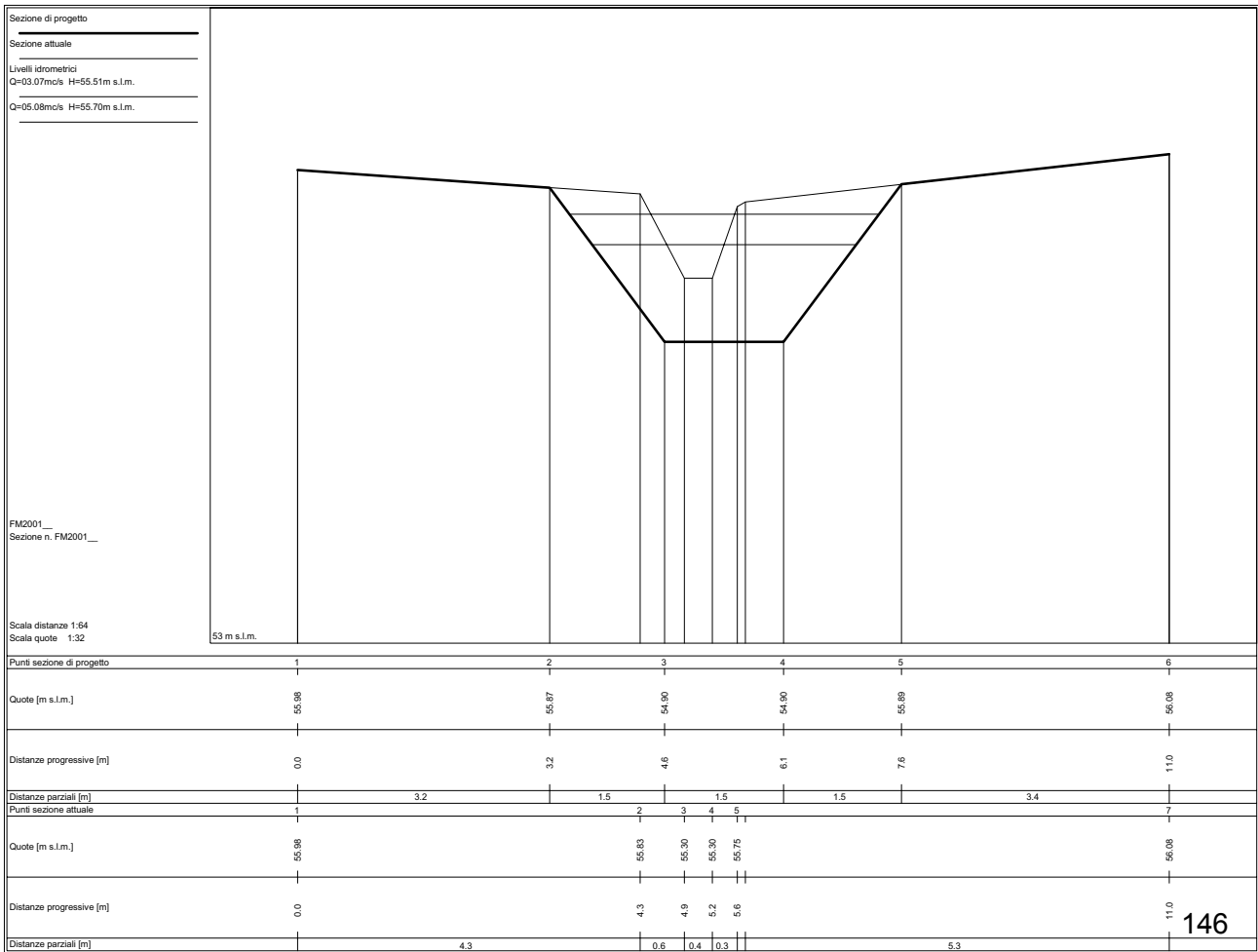
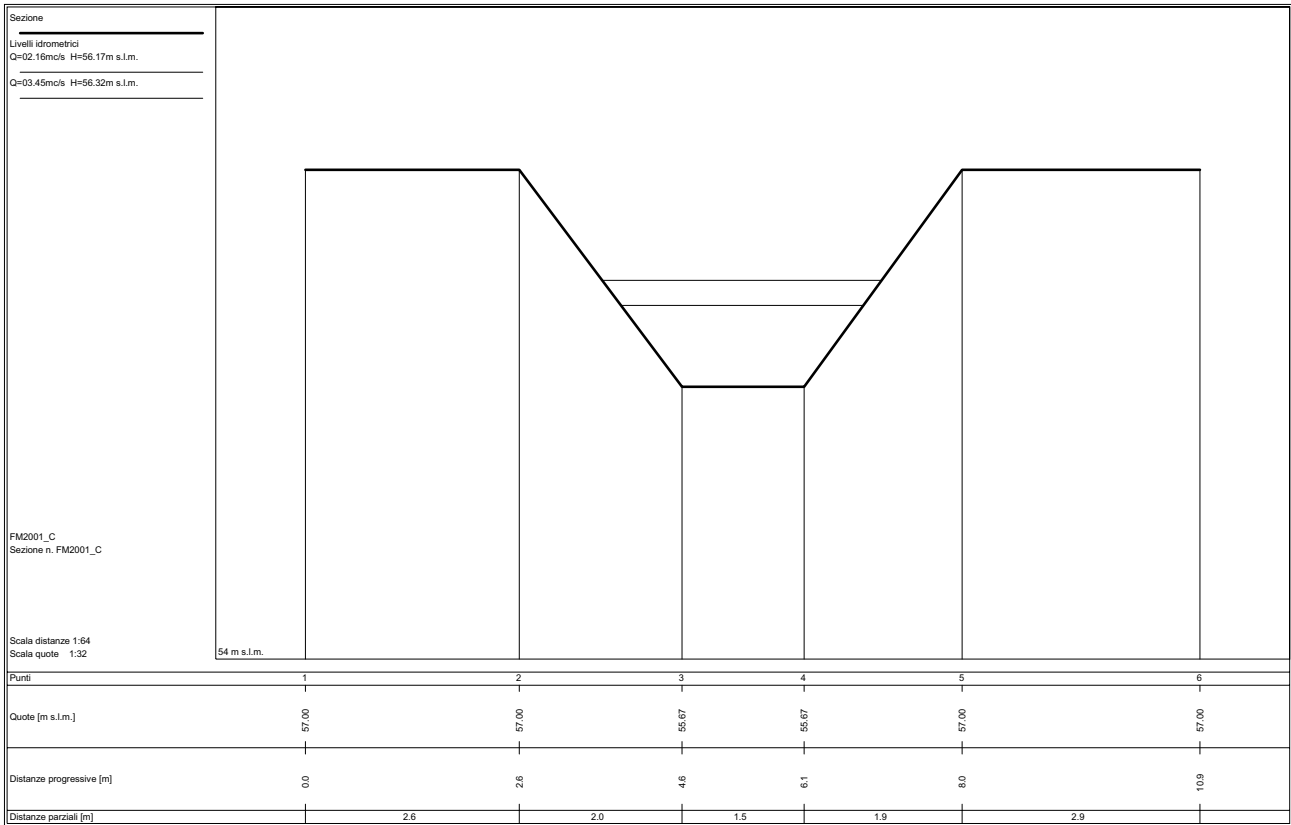


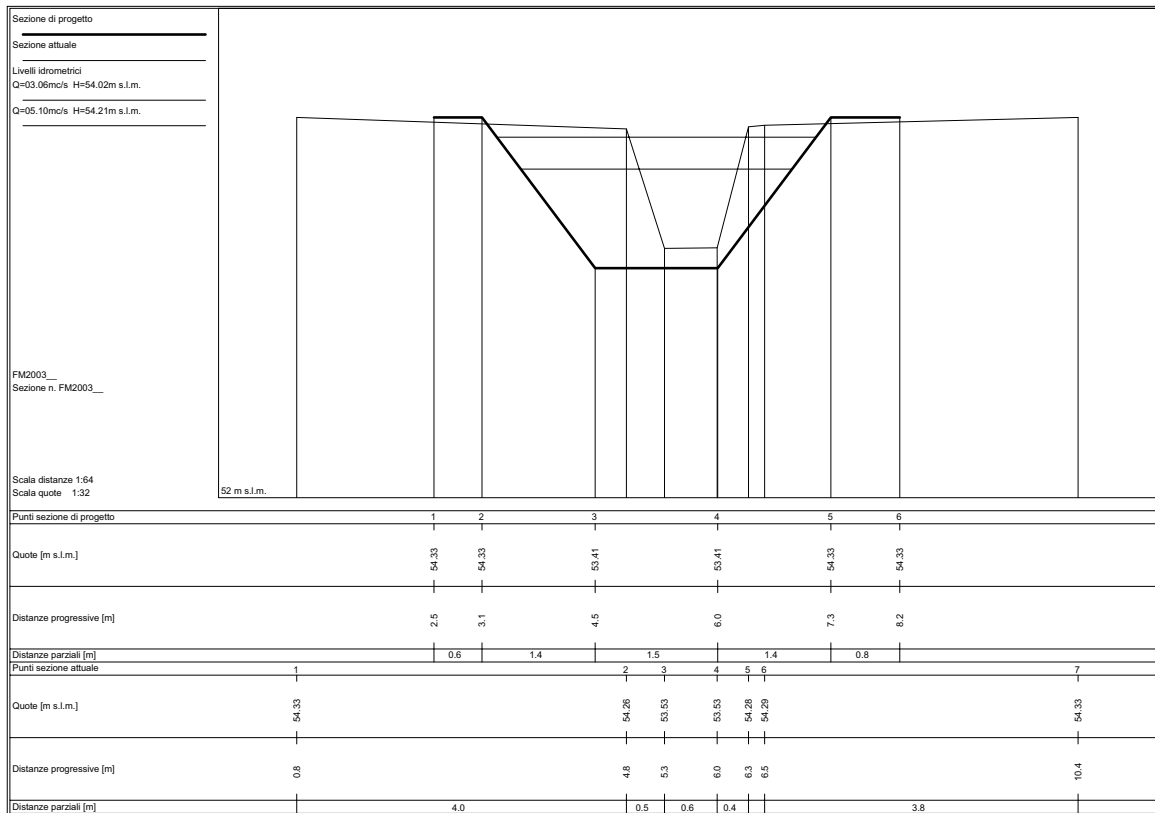
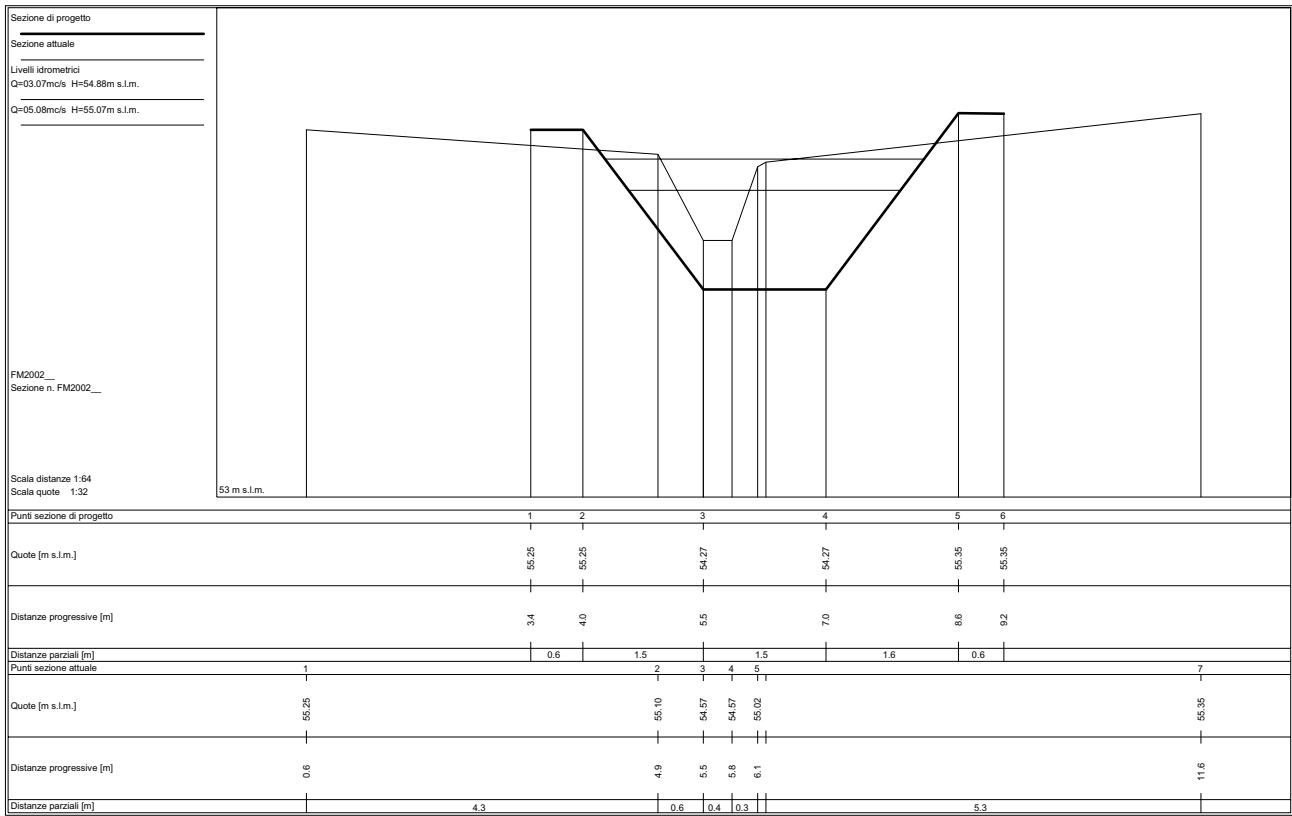


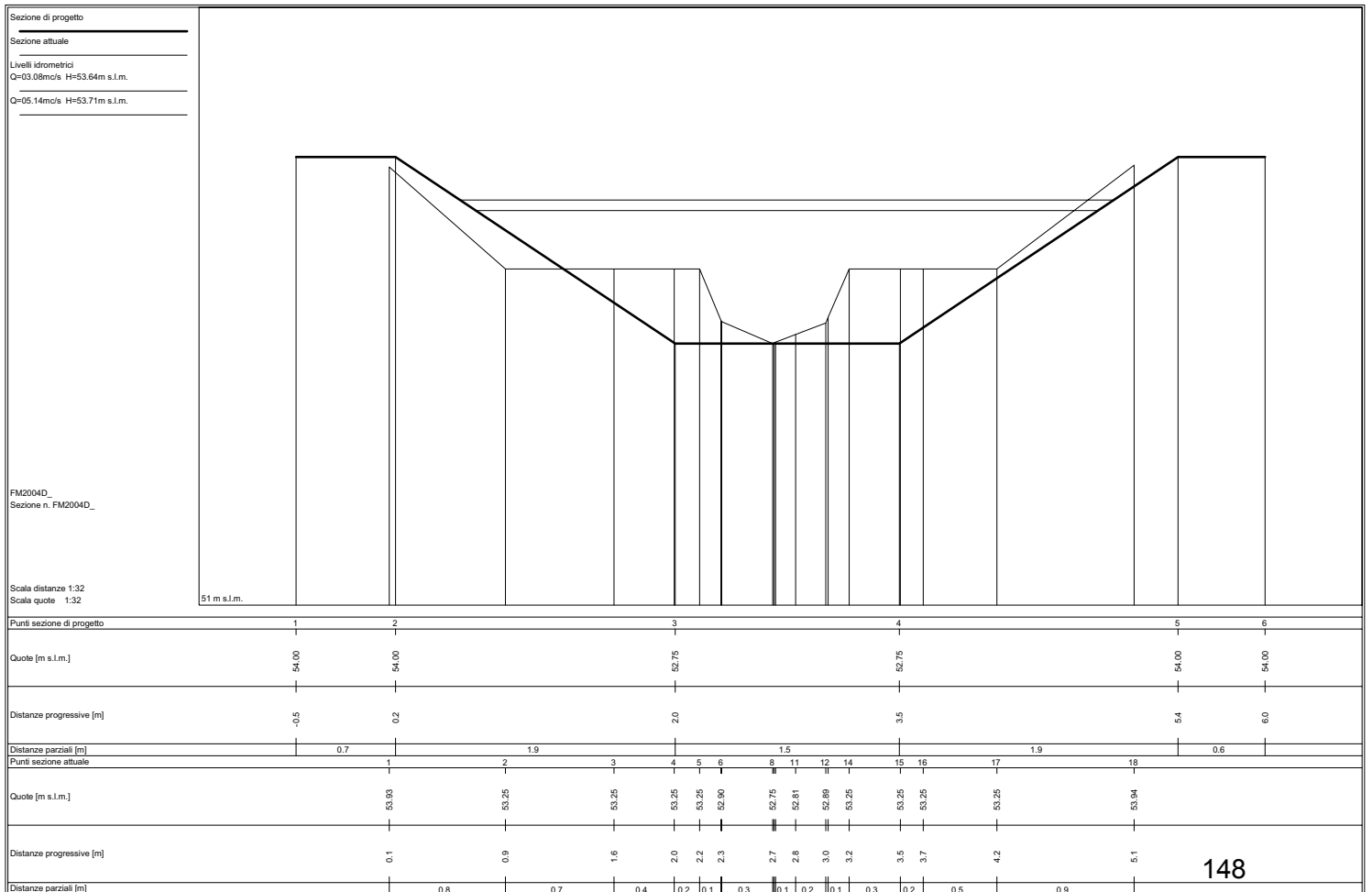
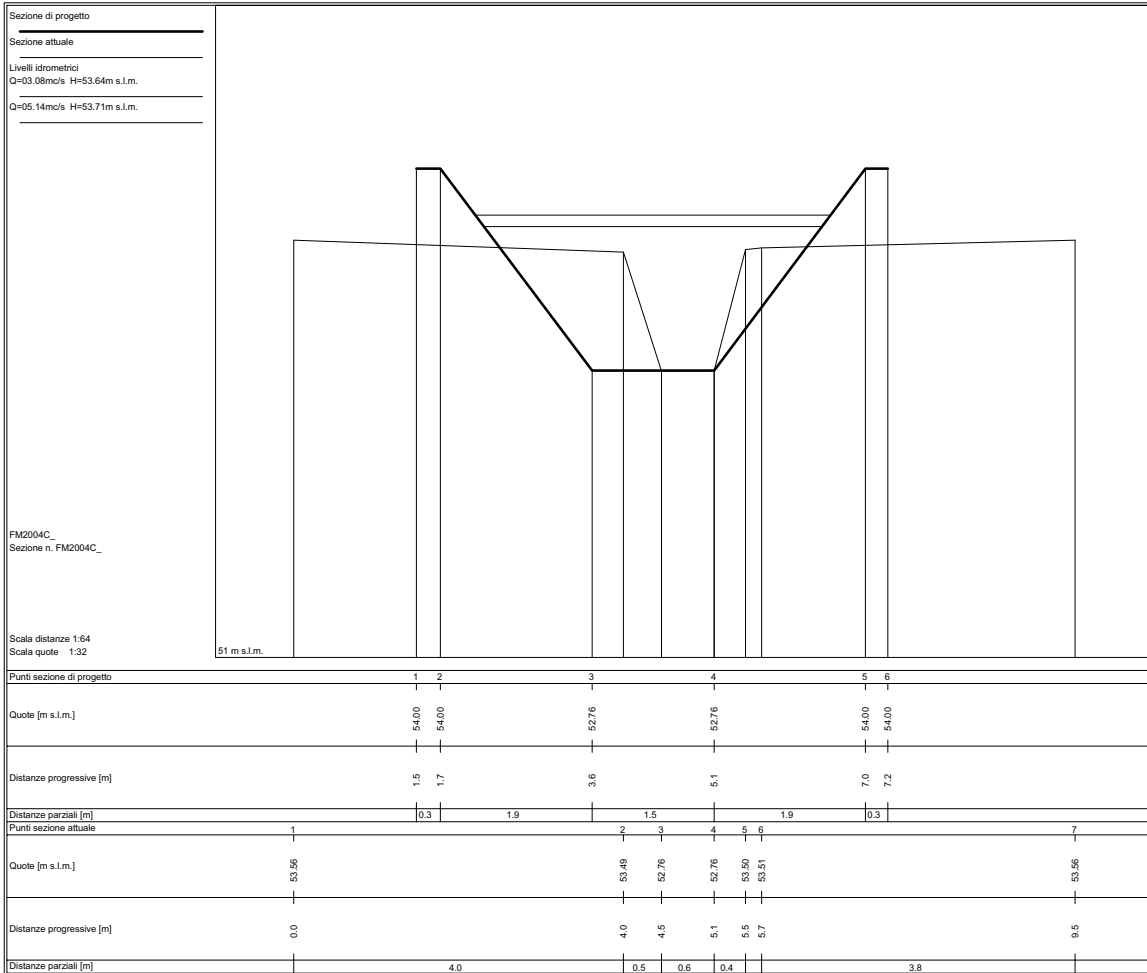


**FOSSO DEI MOLINI**  
**TRONCO Molini\_dv\_pro\_02**

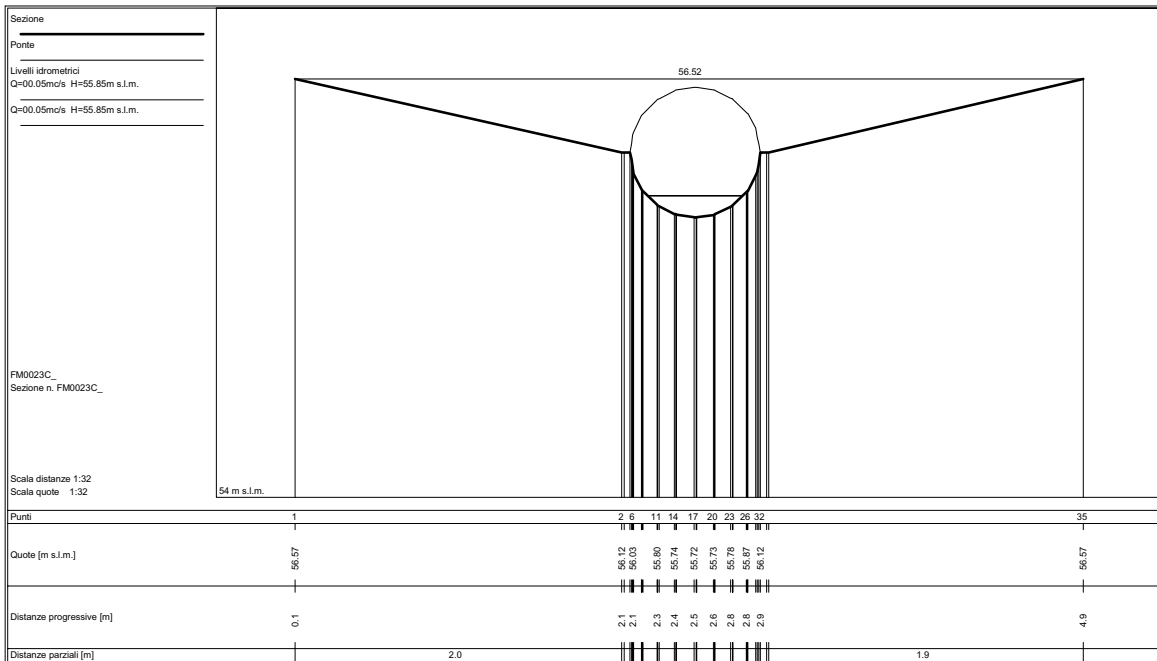
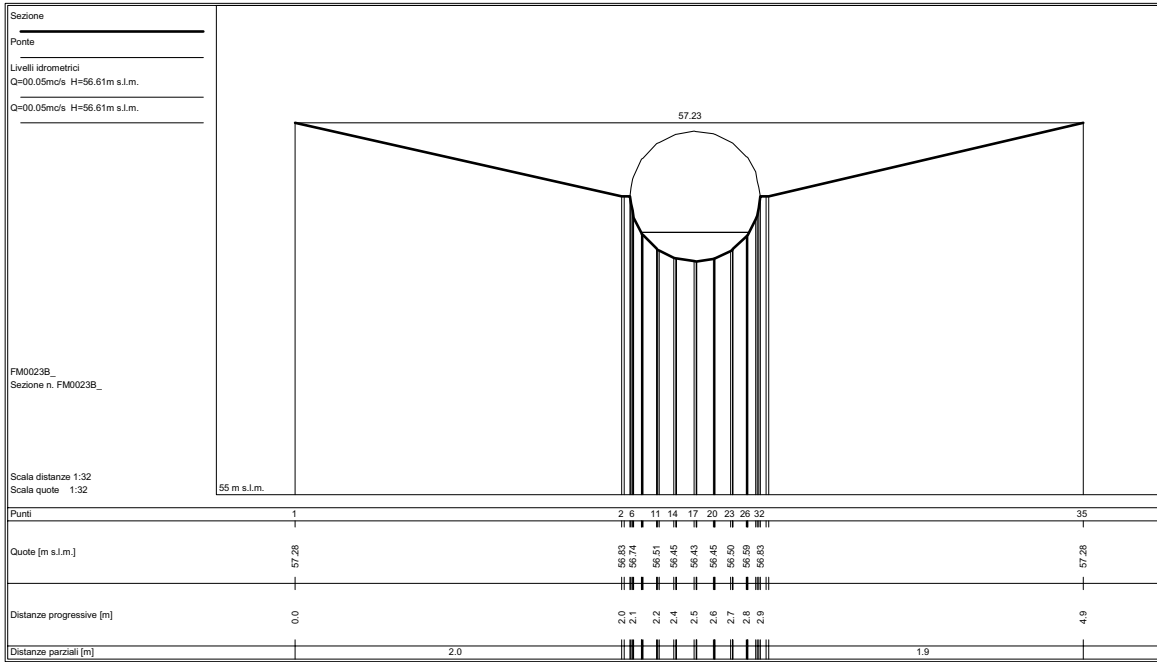




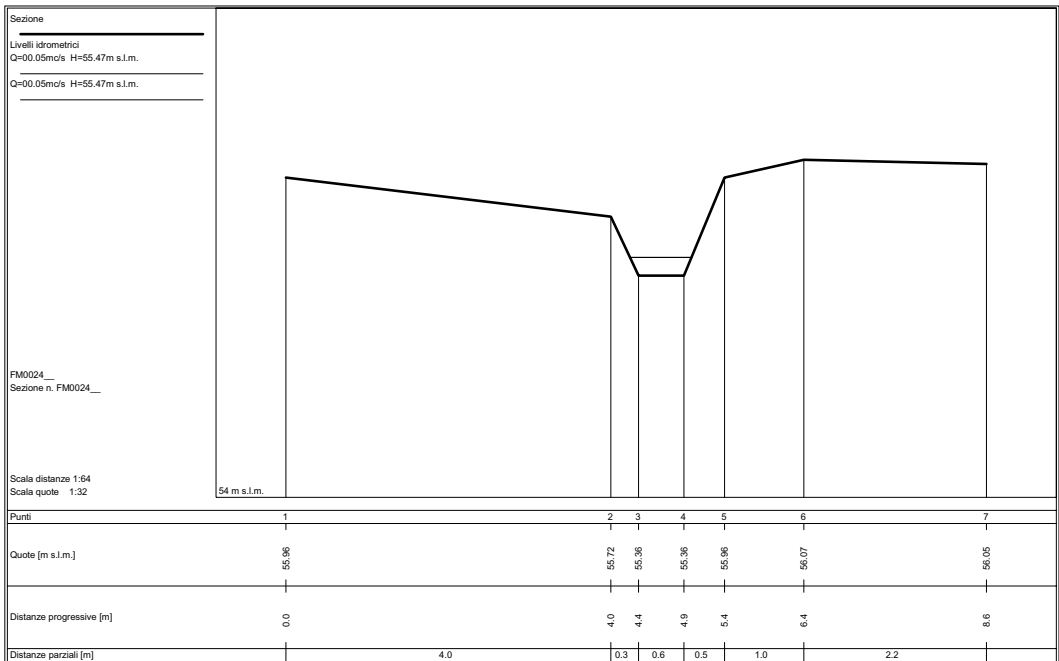
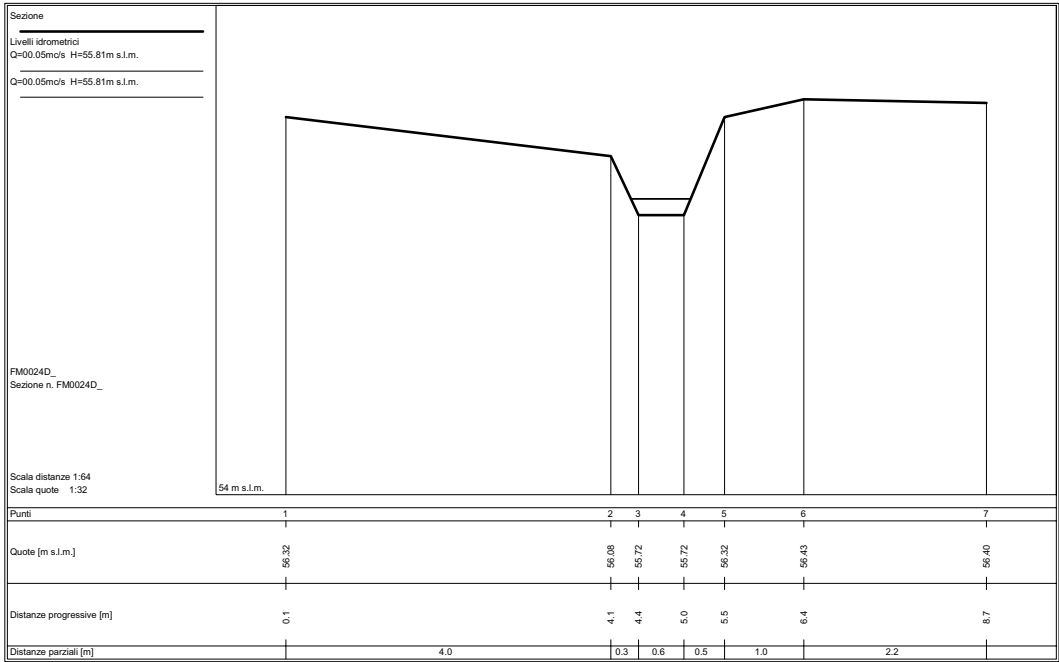


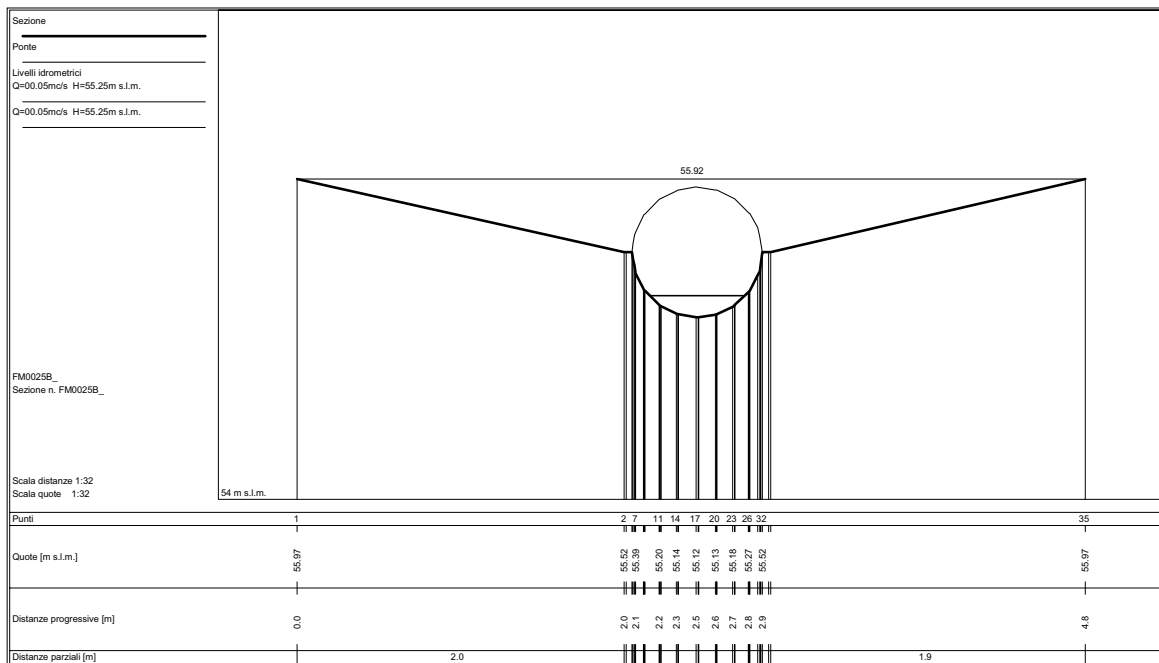
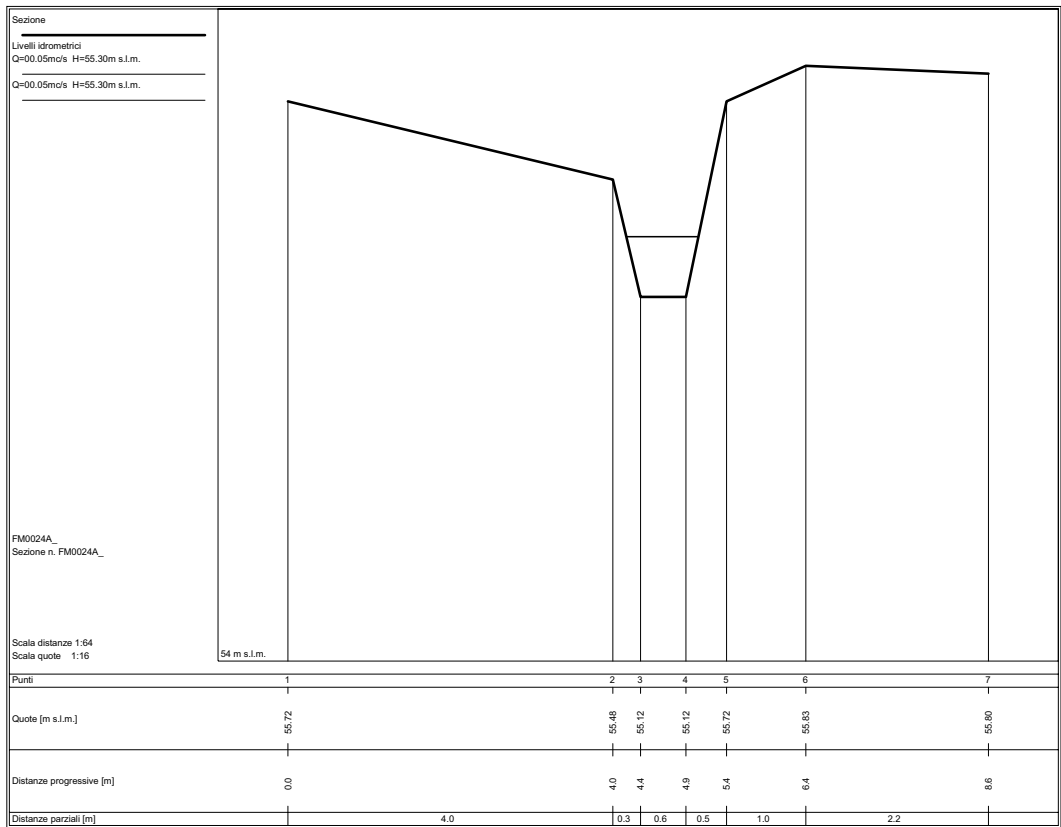


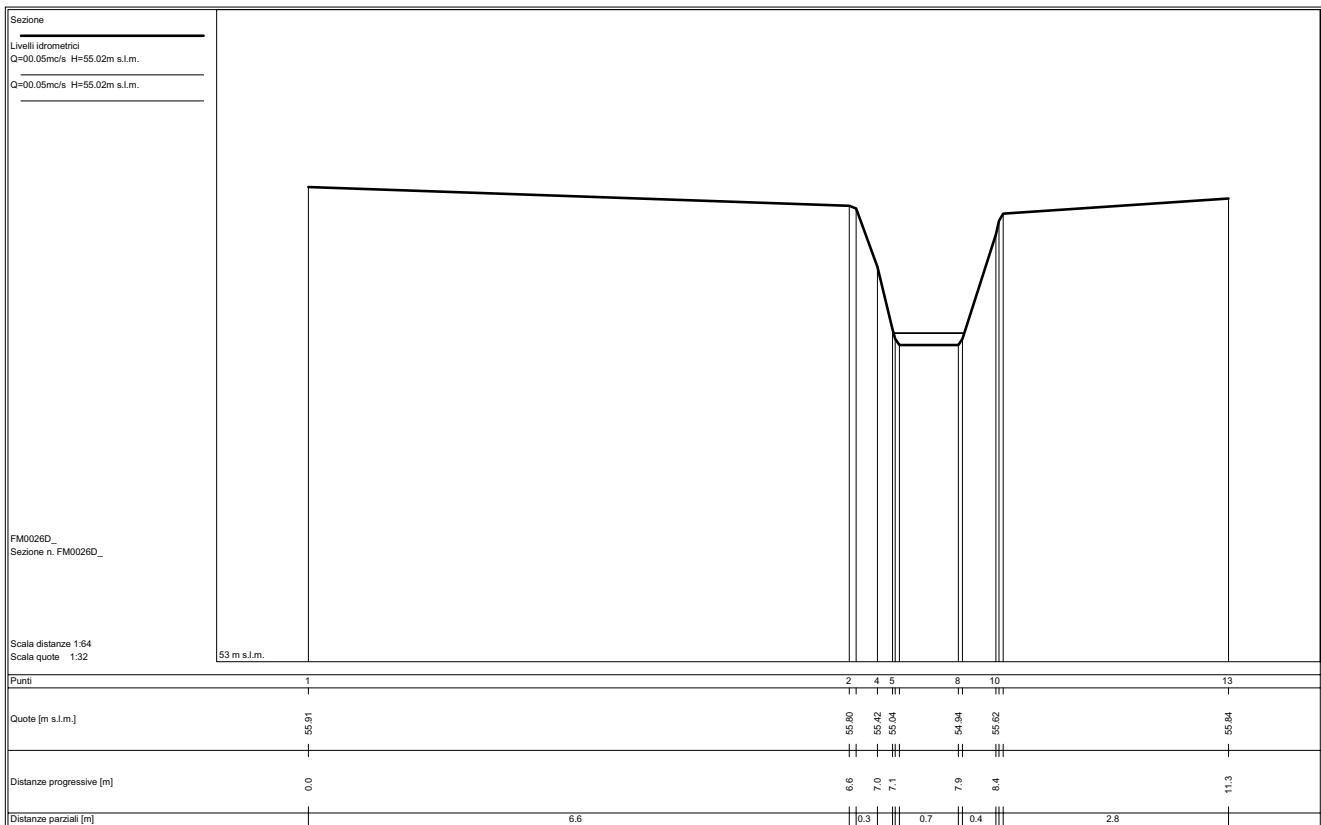
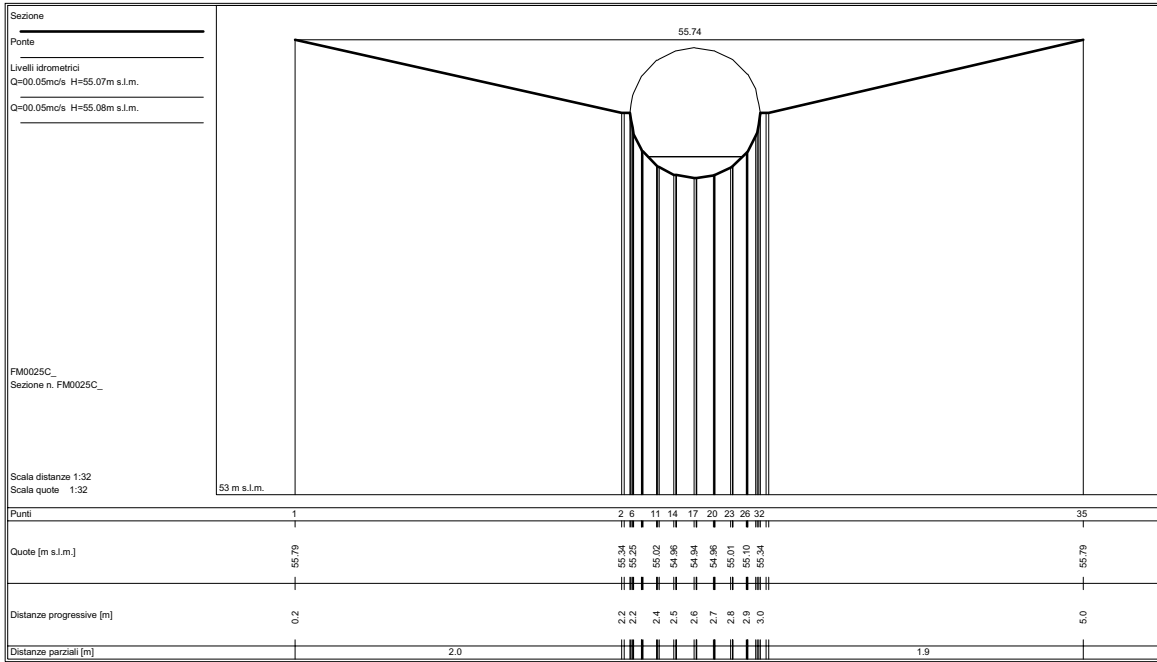
**FOSSO DEI MOLINI**  
**TRONCO Molini\_ pro\_22**

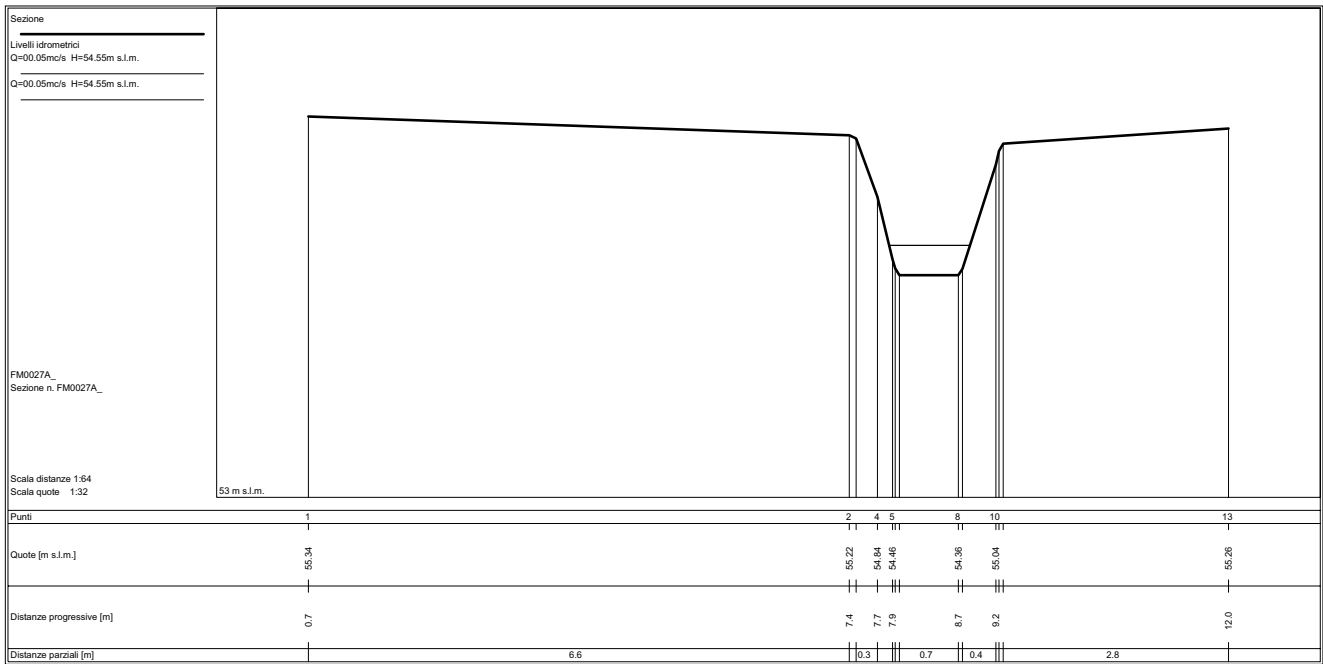
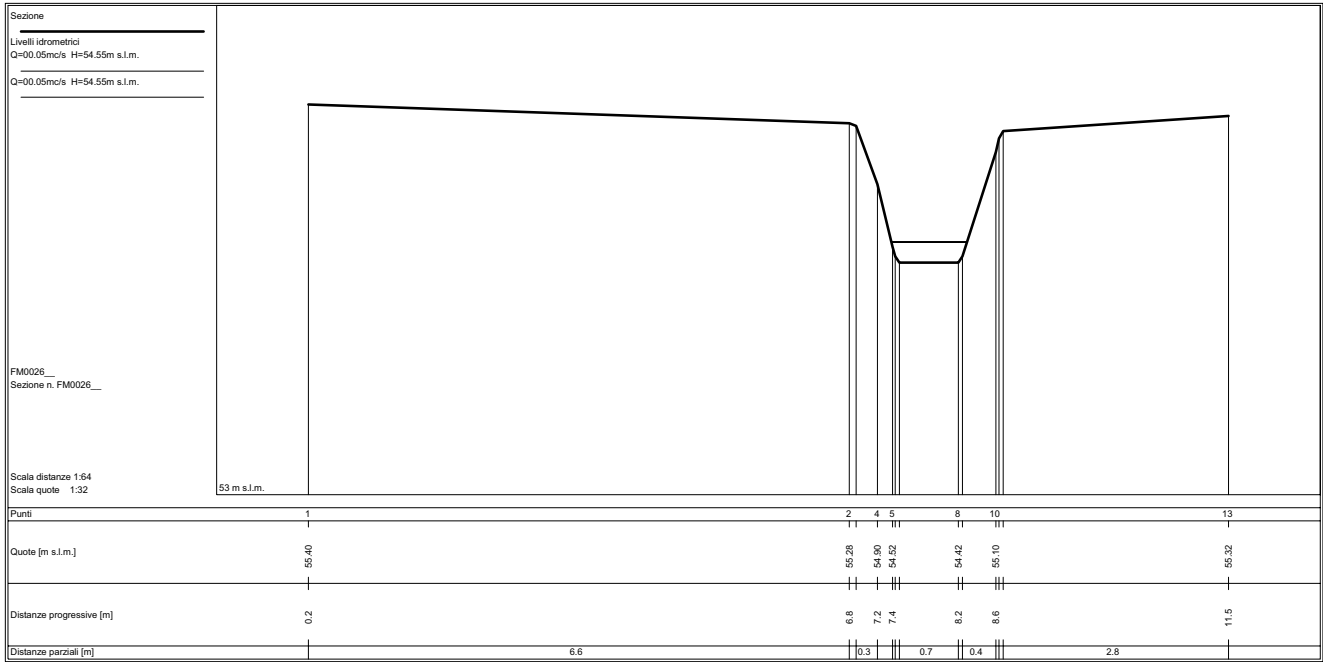


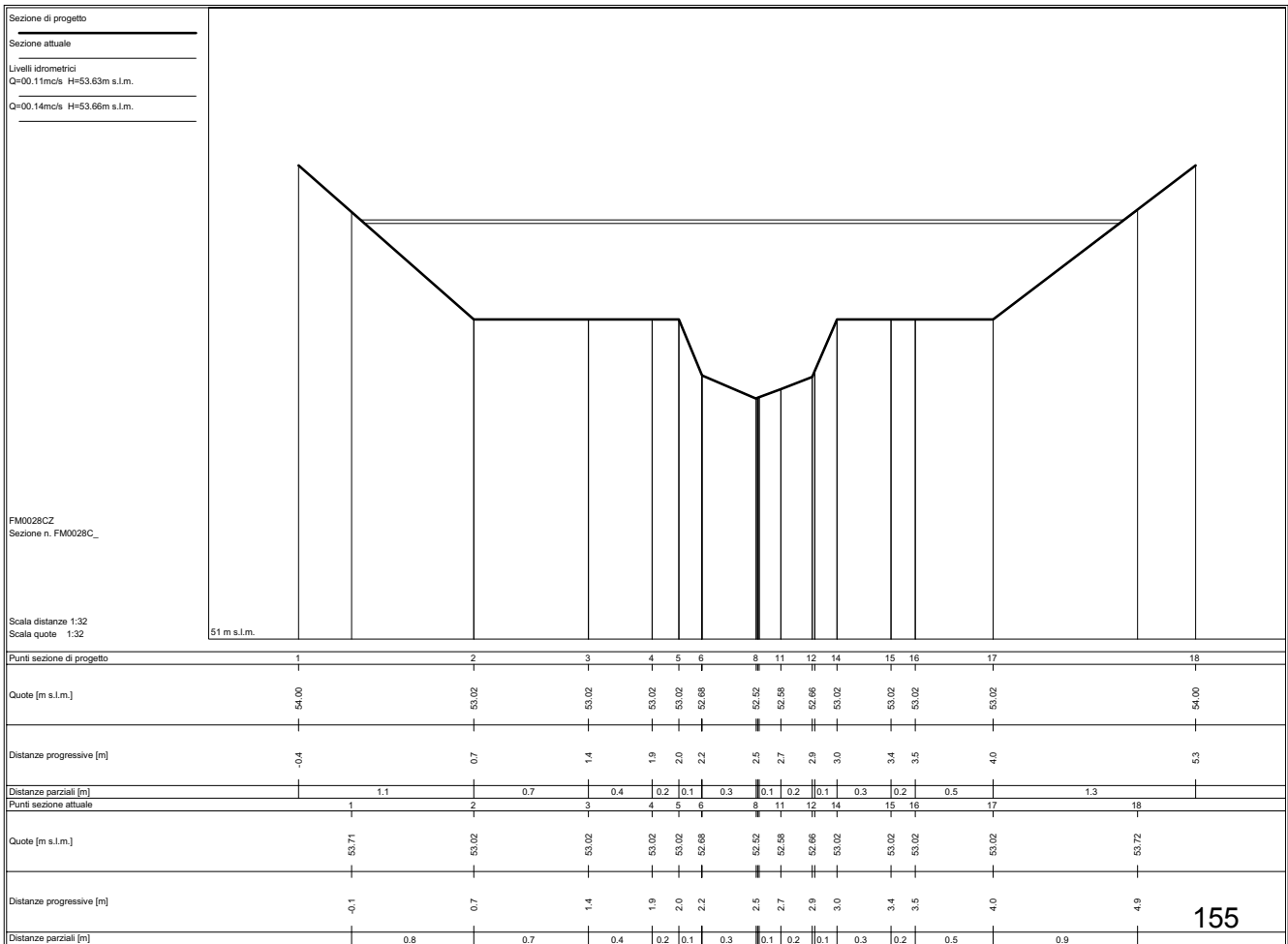
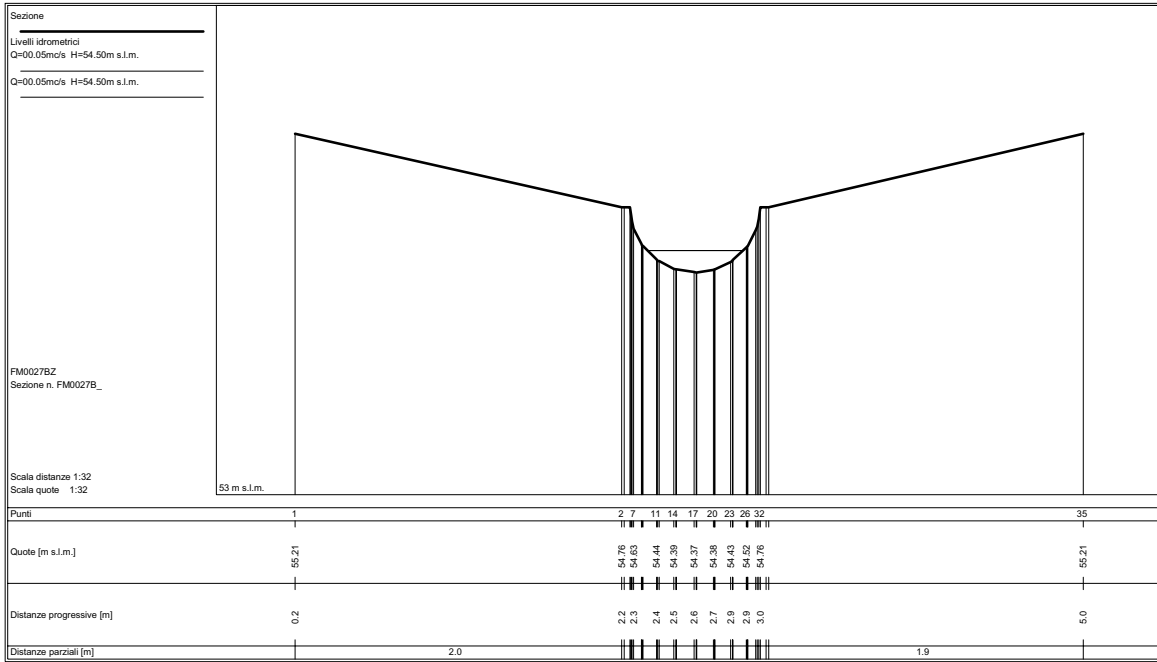


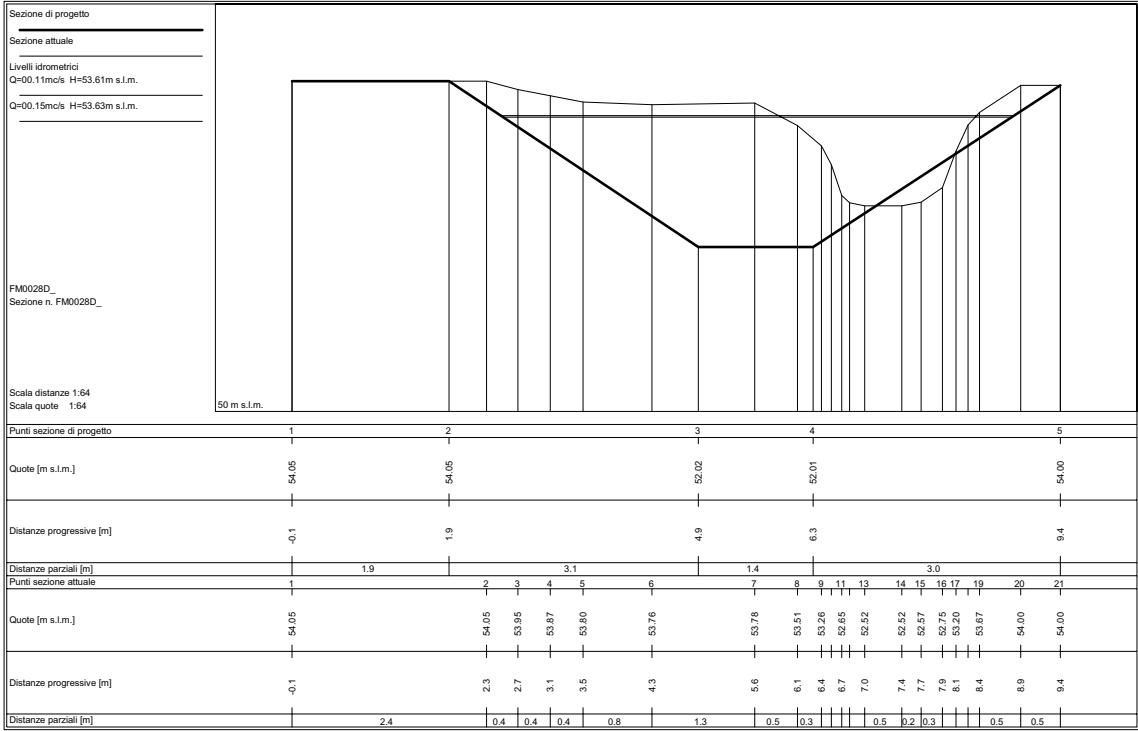




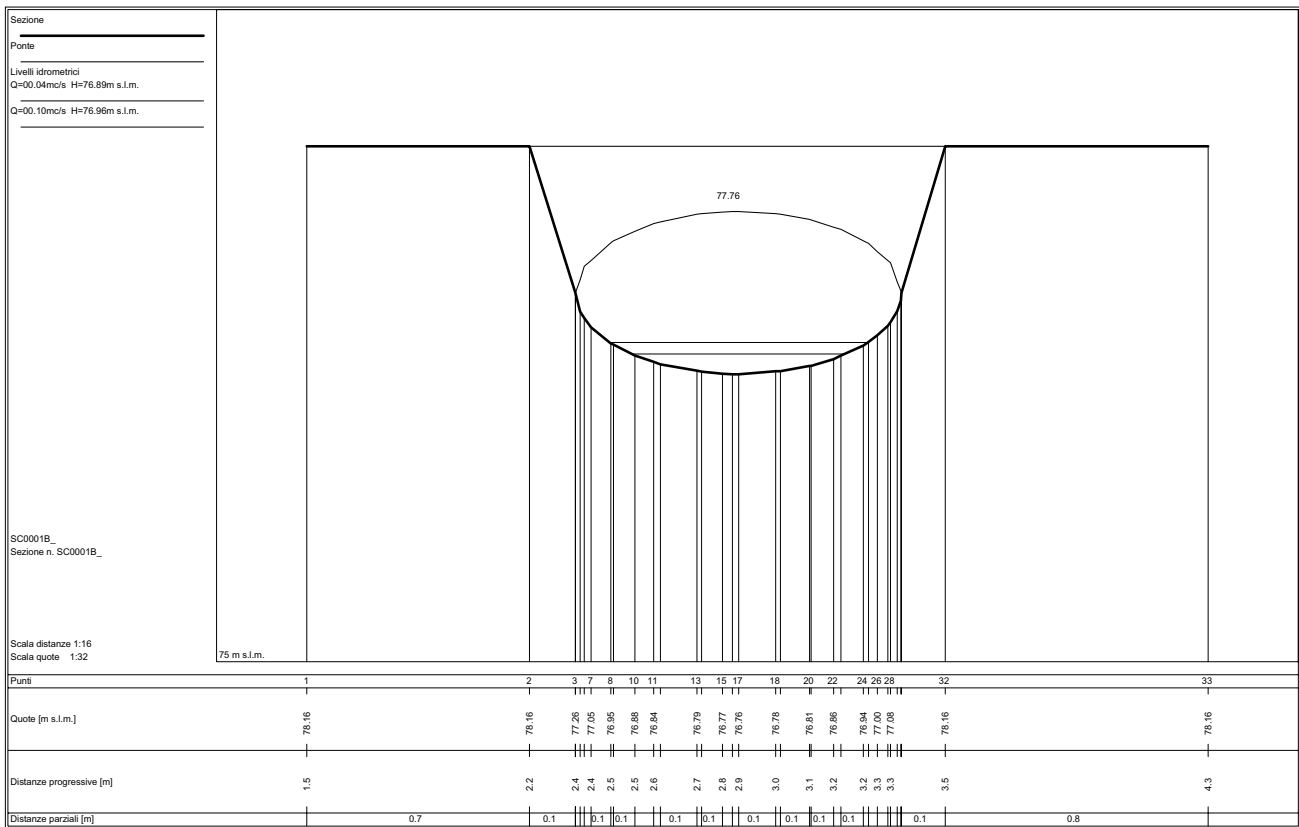
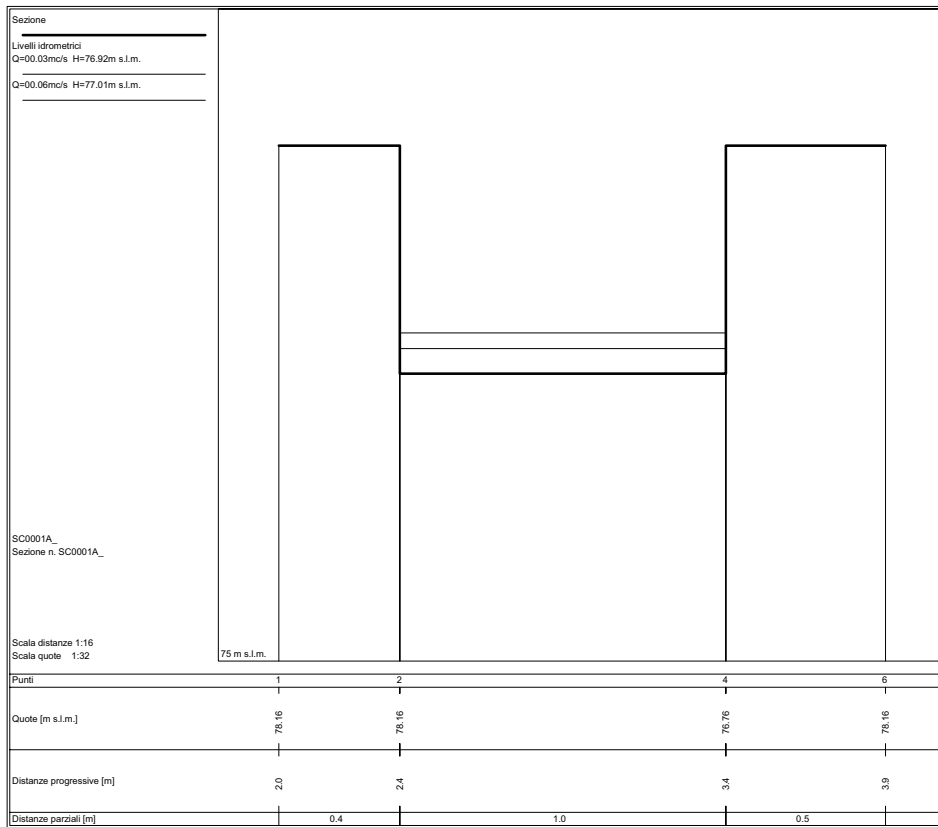






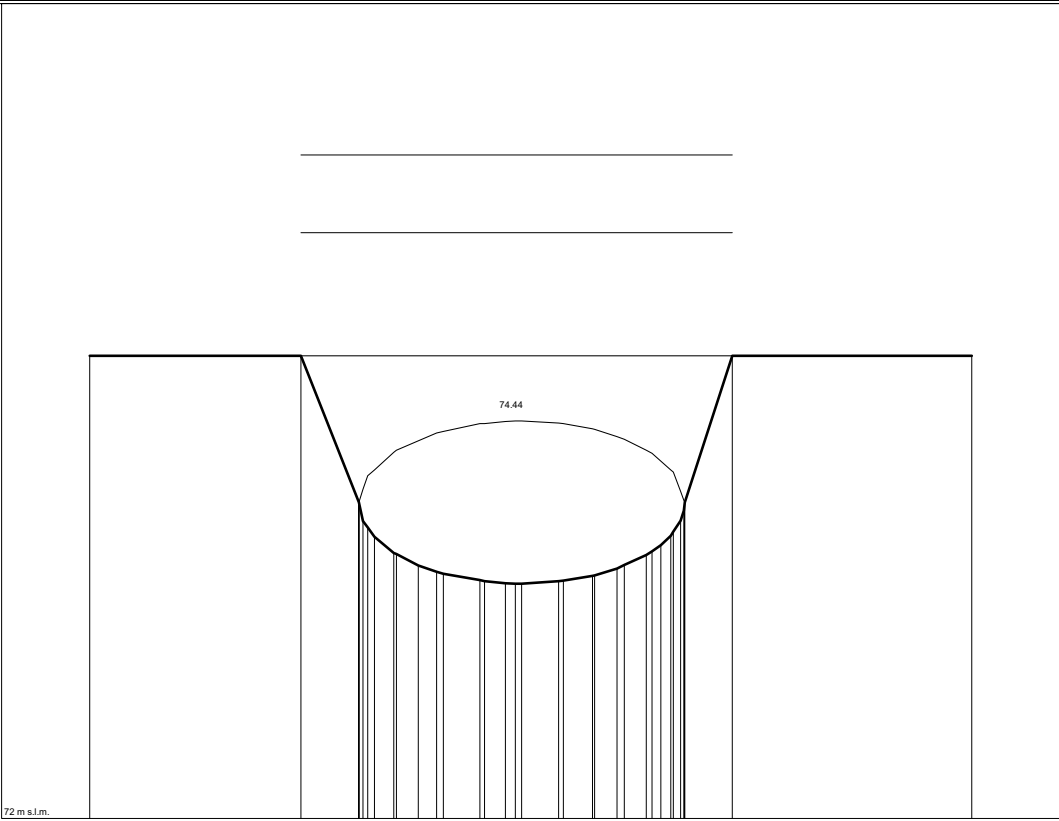


**FOSSO DEI MOLINI  
TRONCO Molini\_sc**





Sezione  
 Ponte  
 Livelli idrometrici  
 Q=00.22mc/s H=75.59m s.l.m.  
 Q=00.29mc/s H=76.07m s.l.m.



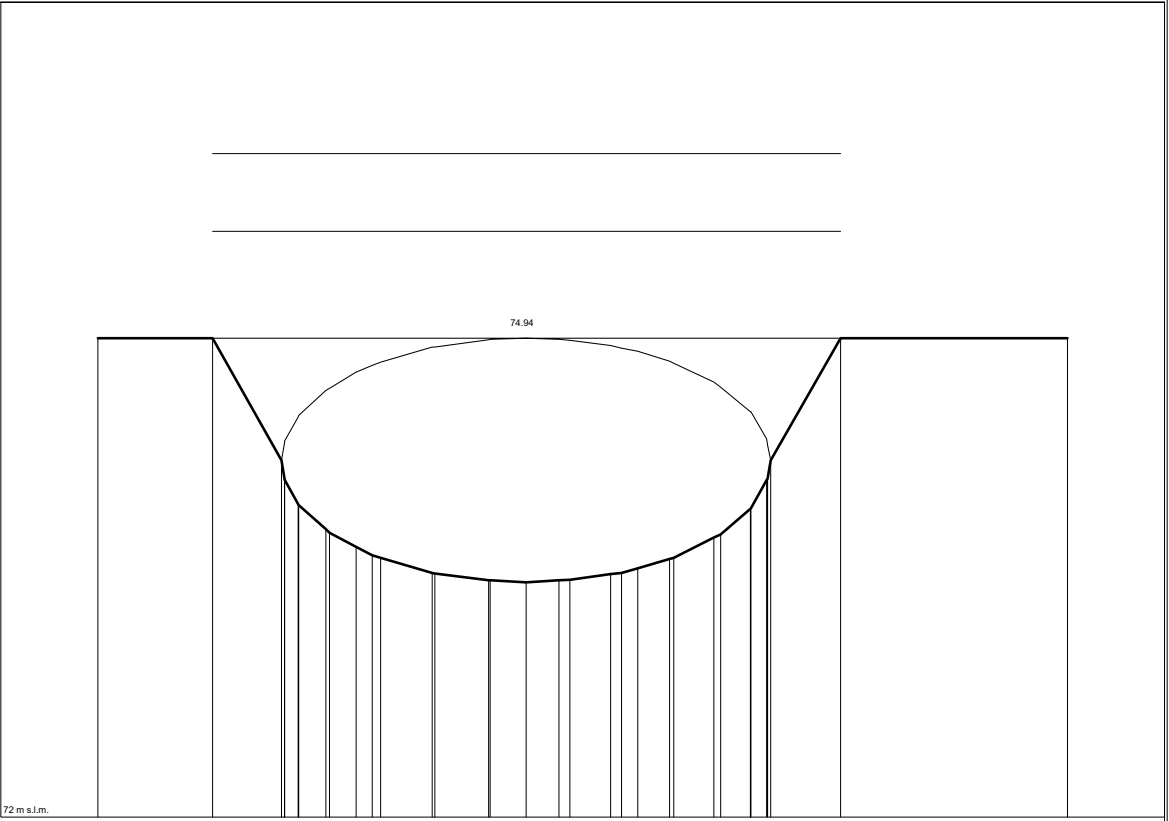
SC0002C\_  
 Sezione n. SC0002C\_

Scala distanze 1:16  
 Scala quote 1:32

72 m s.l.m.

Punti	1	2	3	7	8	10	11	13	15	17	18	20	22	24	26	29	32	33
Quote [m s.l.m.]	74.84	74.84	73.94	73.73	73.83	73.55	73.52	73.46	73.44	73.44	73.46	73.49	73.53	73.62	73.68	73.83	74.84	74.84
Distanze progressive [m]	2.5	3.2	3.4	3.4	3.5	3.5	3.6	3.7	3.8	3.9	4.0	4.1	4.2	4.2	4.3	4.4	4.5	5.2
Distanze parziali [m]		0.6	0.2	0.1	0.1	0.1	0.1	0.1	0.1	0.1	0.1	0.1	0.1	0.1	0.1	0.1	0.1	0.7

Sezione  
 Ponte  
 Livelli idrometrici  
 Q=00.22mc/s H=75.59m s.l.m.  
 Q=00.29mc/s H=76.07m s.l.m.



SC0002D\_  
 Sezione n. SC0002D\_

Scala distanze 1:16  
 Scala quote 1:32

72 m s.l.m.

Punti	1	2	3	7	9	11	12	14	16	18	19	21	23	24	26	28	30	33	34
Quote [m s.l.m.]	74.94	74.94	74.19	73.92	73.77	73.66	73.61	73.50	73.45	73.44	73.45	73.49	73.53	73.56	73.71	73.89	74.07	74.94	74.94
Distanze progressive [m]	2.5	2.9	3.1	3.1	3.2	3.3	3.4	3.5	3.7	3.8	3.9	4.1	4.2	4.3	4.4	4.5	4.6	4.8	
Distanze parziali [m]		0.4	0.2	0.1	0.1	0.1	0.2	0.2	0.1	0.1	0.1	0.1	0.1	0.1	0.1	0.1	0.1	0.2	0.7