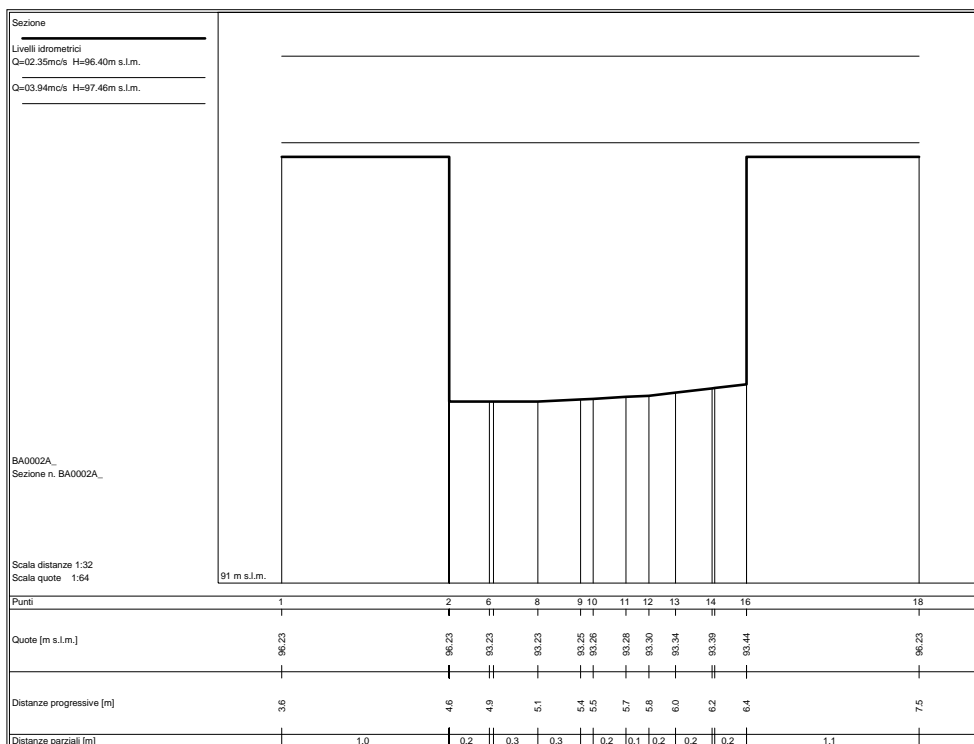
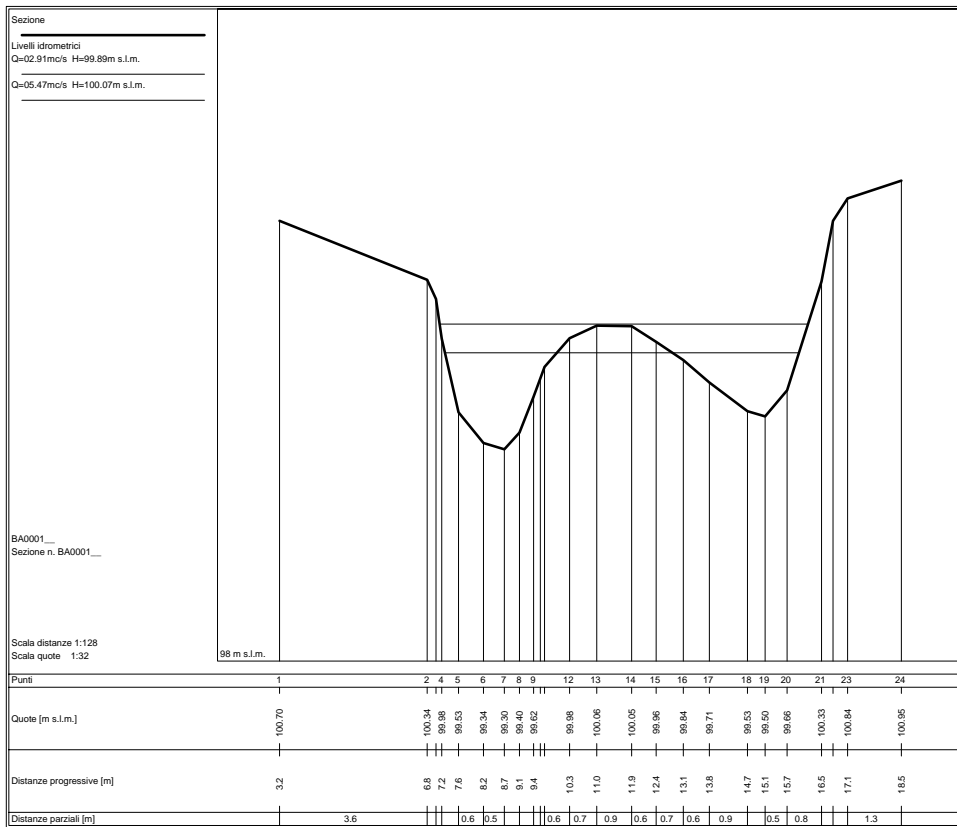
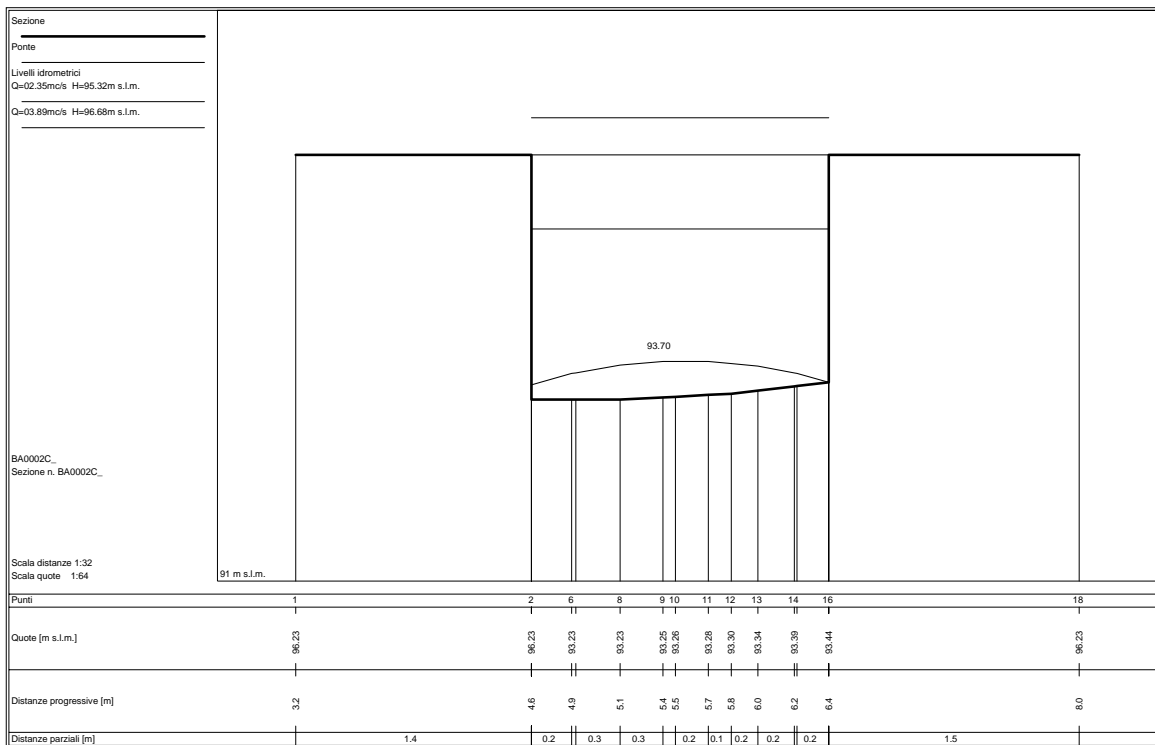
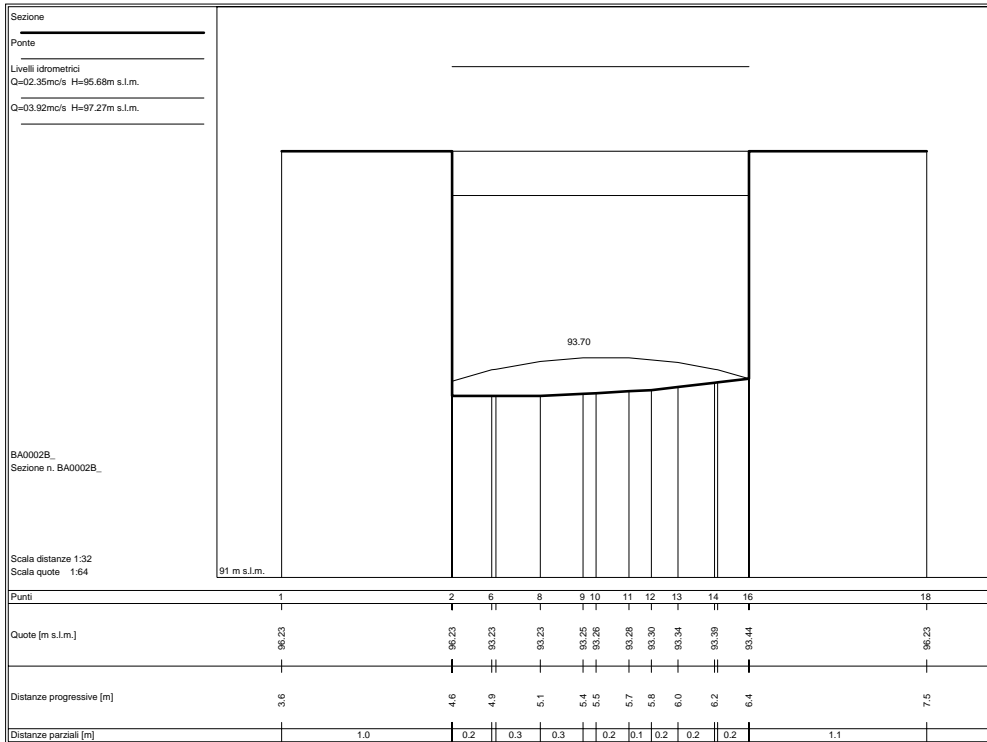


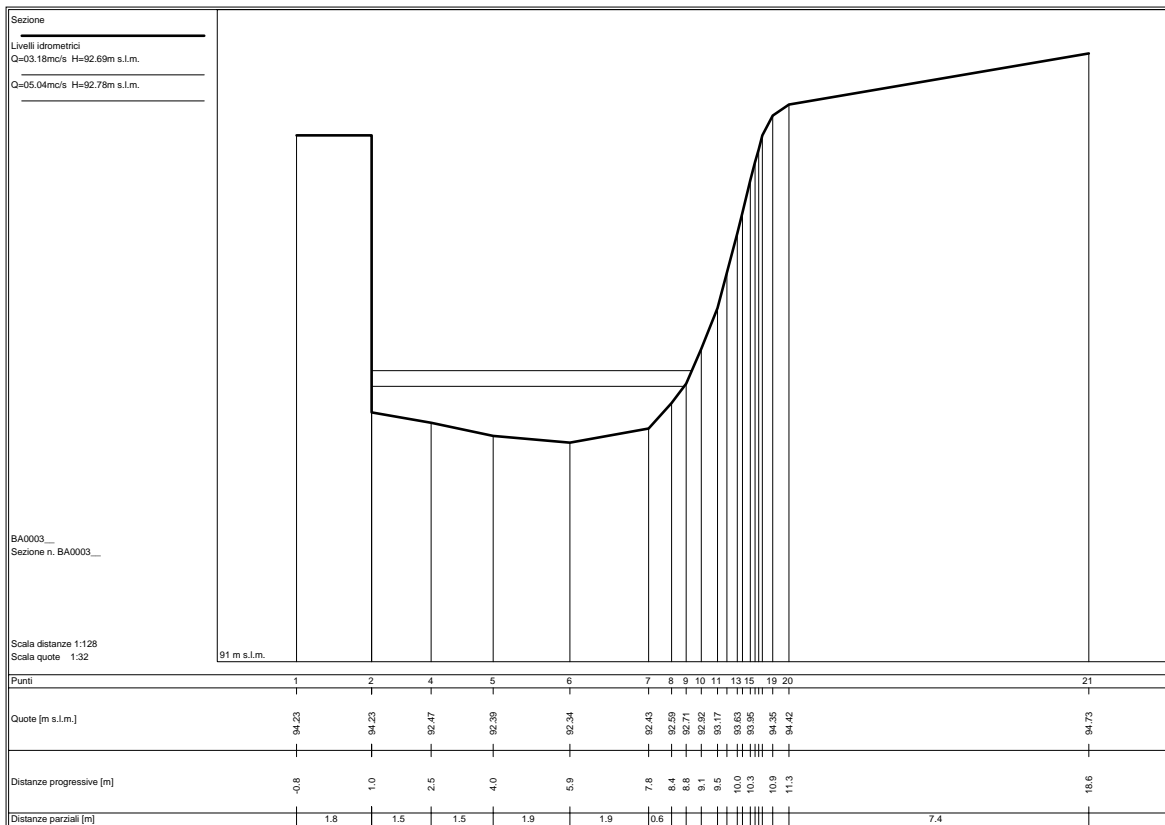
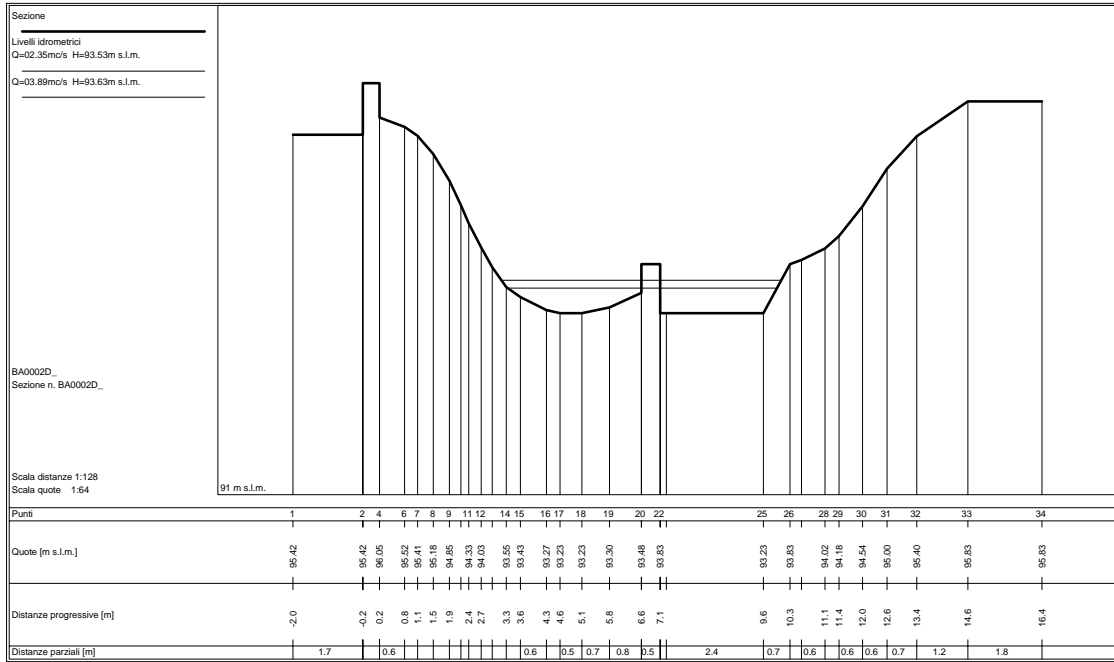
INDICE

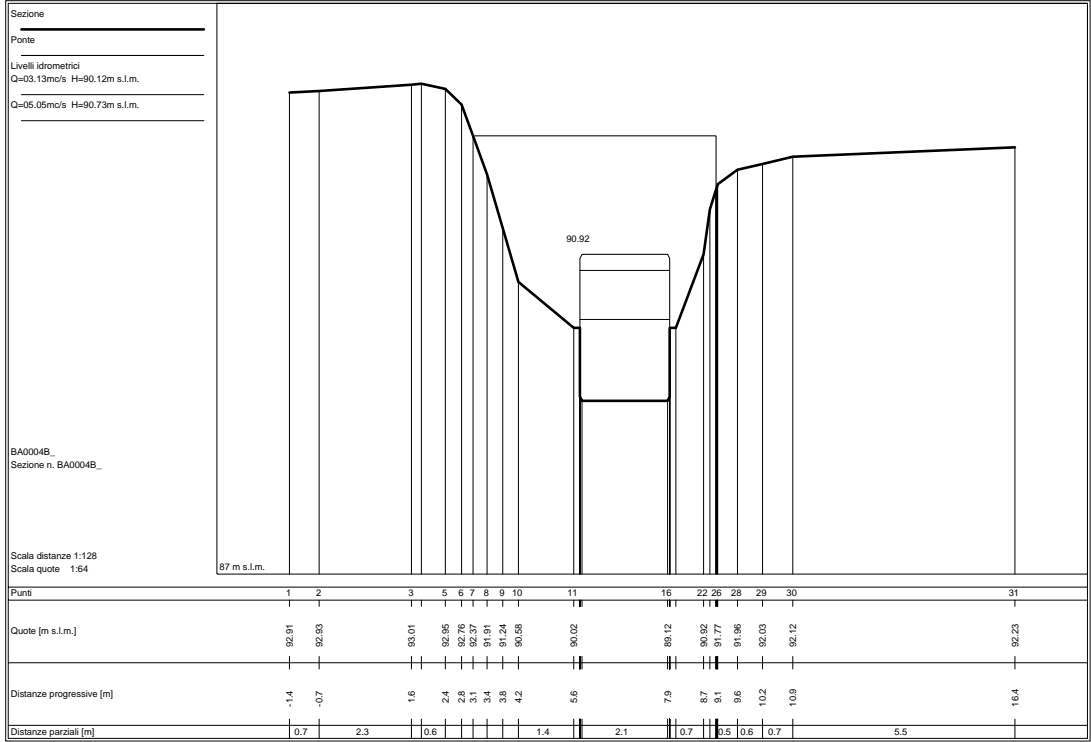
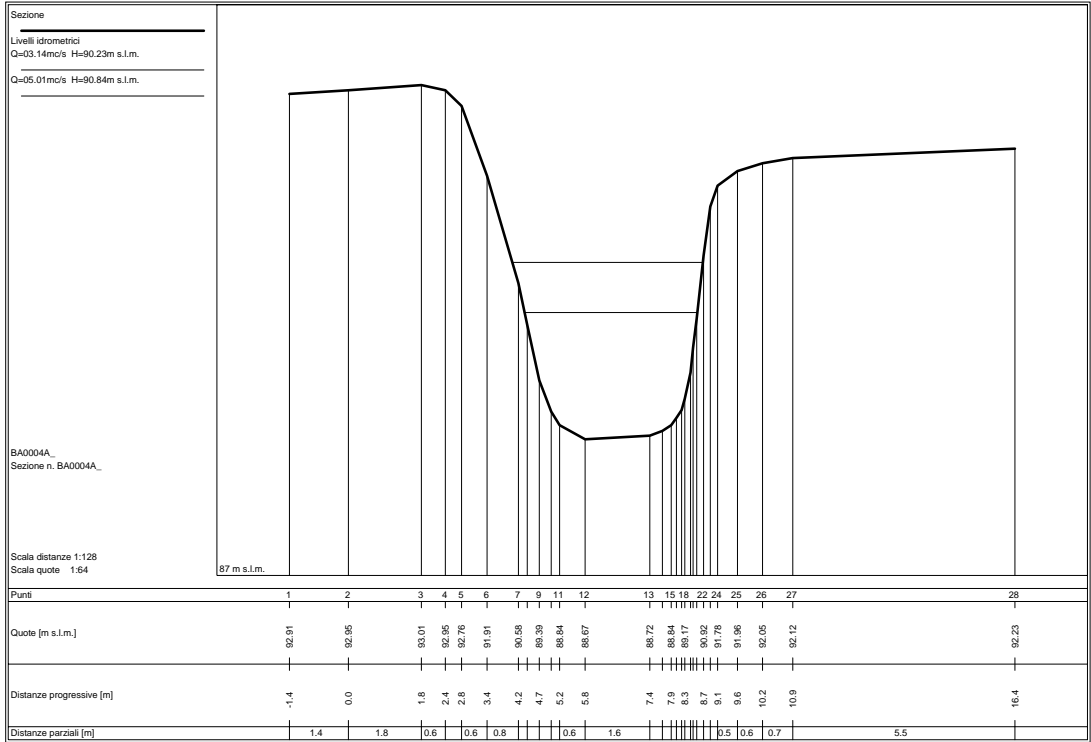
| | |
|---|----|
| FOSSO DELLA BADIA TRATTO BADIA_01 | 2 |
| FOSSO DELLA BADIA TRATTO BADIA_02 | 15 |
| FOSSO DELLA BADIA TRATTO BADIA_PRO_02 | 19 |
| FOSSO DELLA BADIA TRATTO BADIA_PRO_03 | 46 |

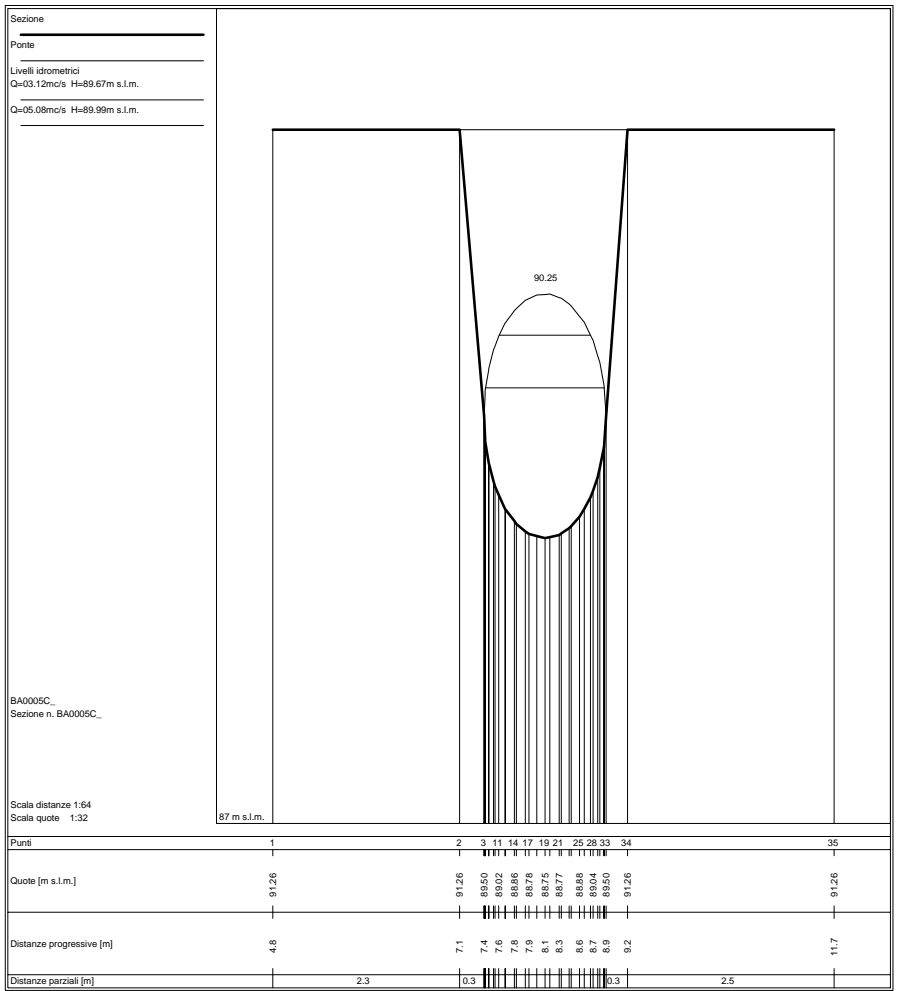
**FOSSO DELLA BADIA
TRATTO Badia_01**

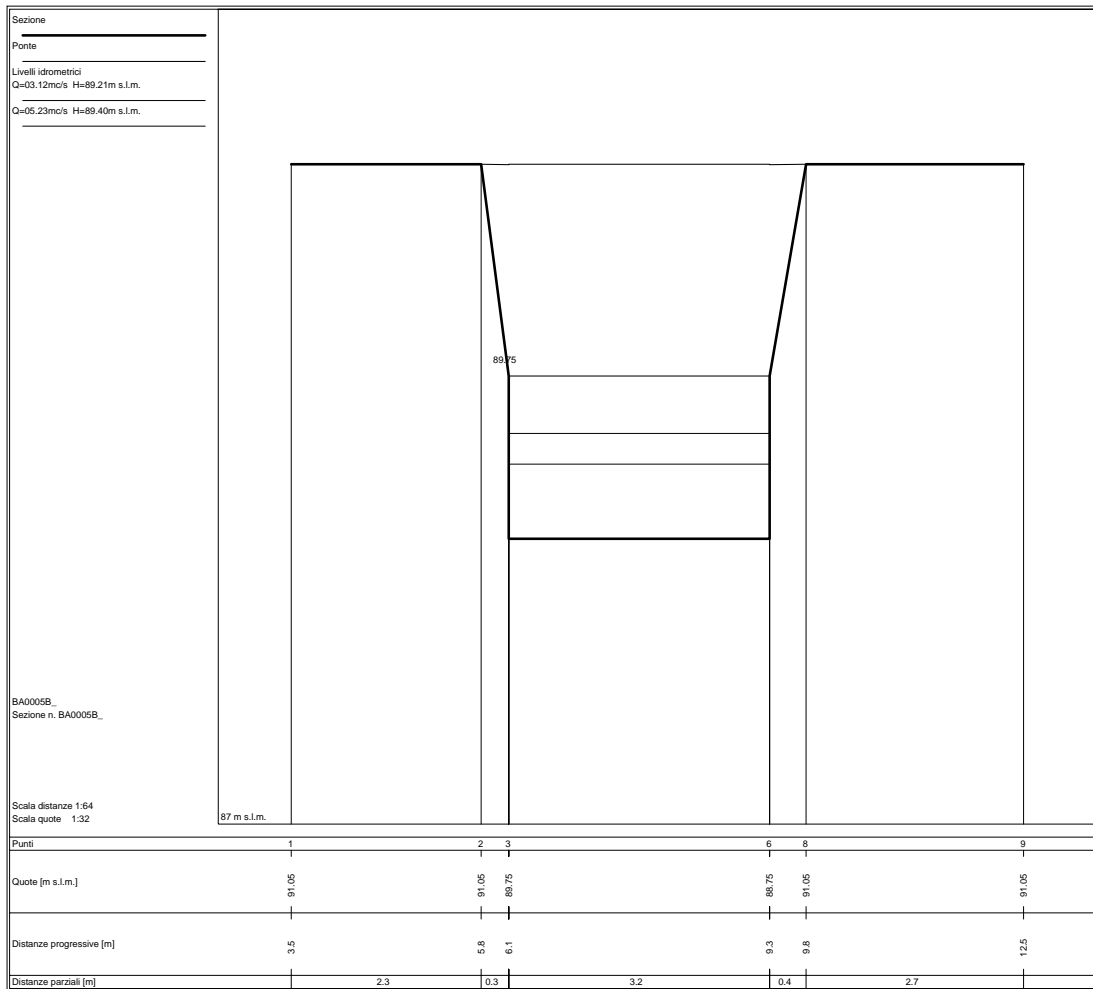
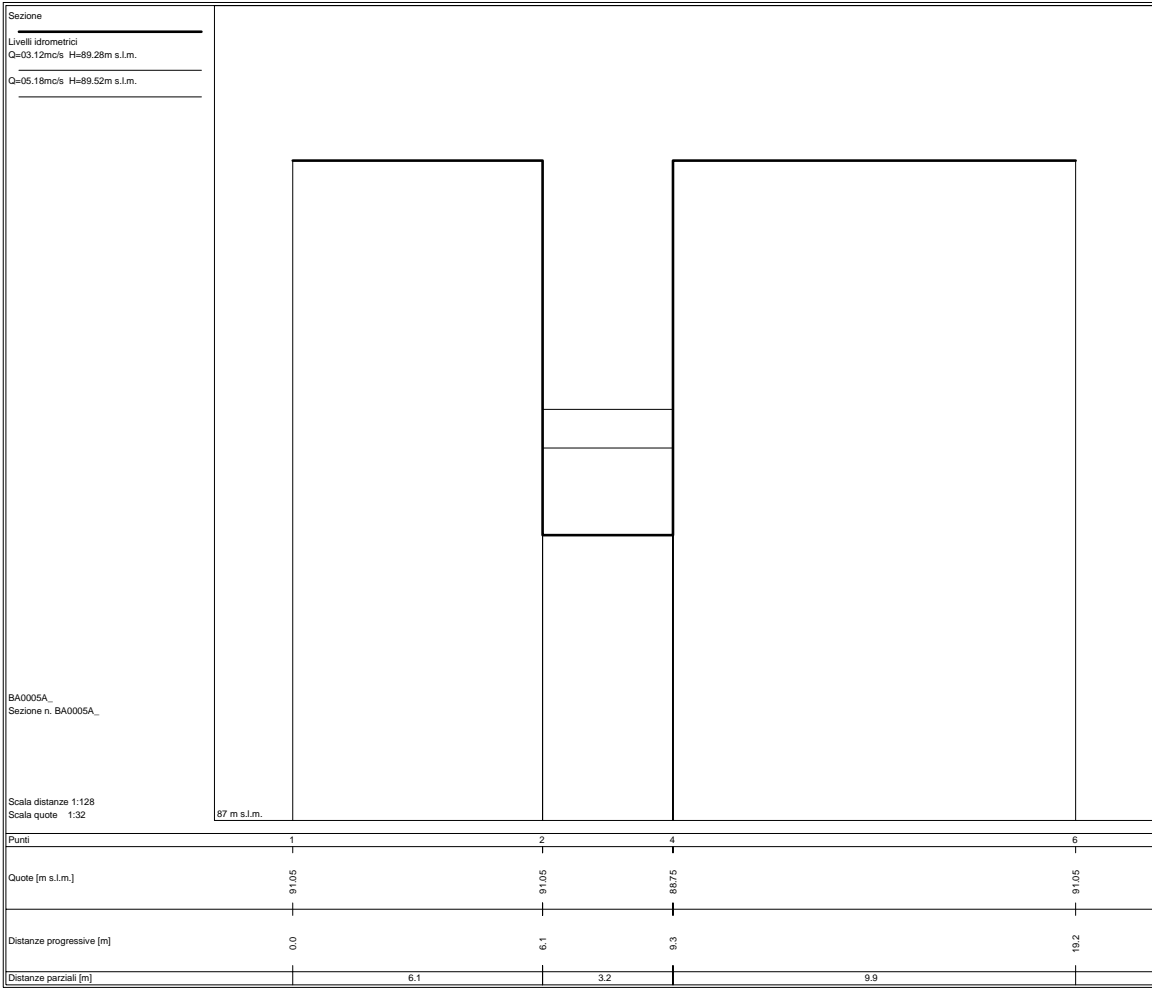


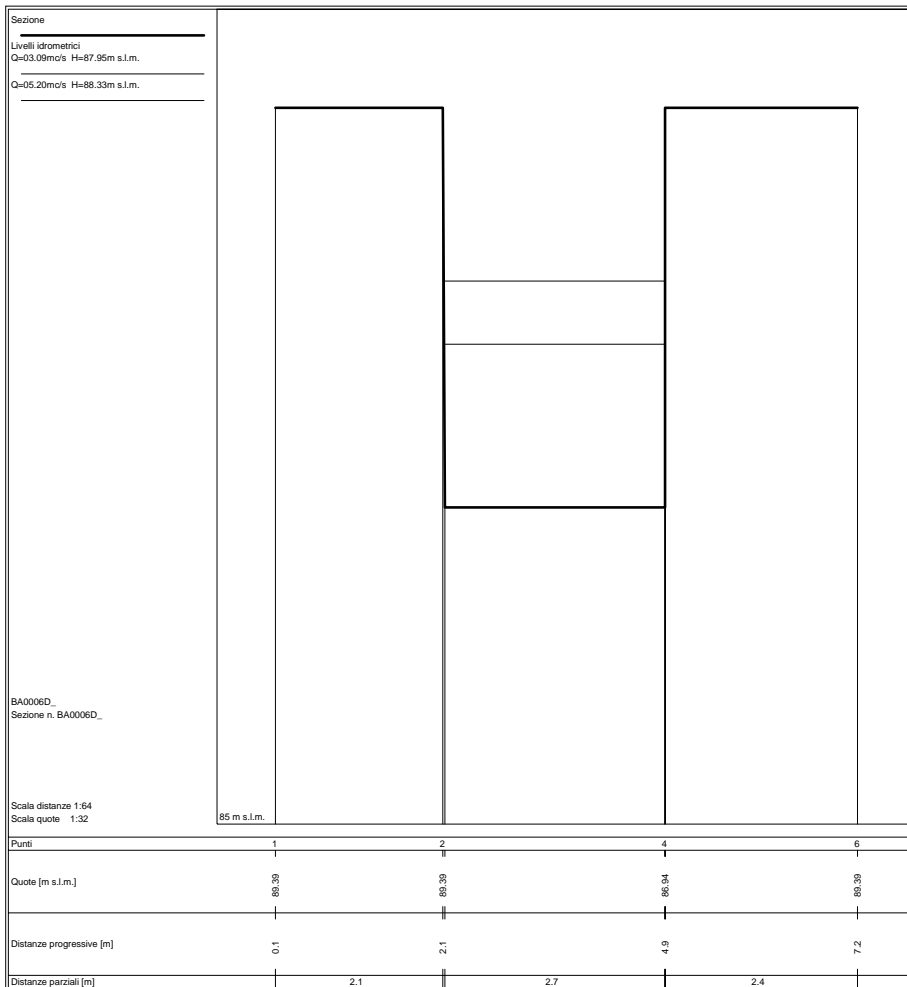
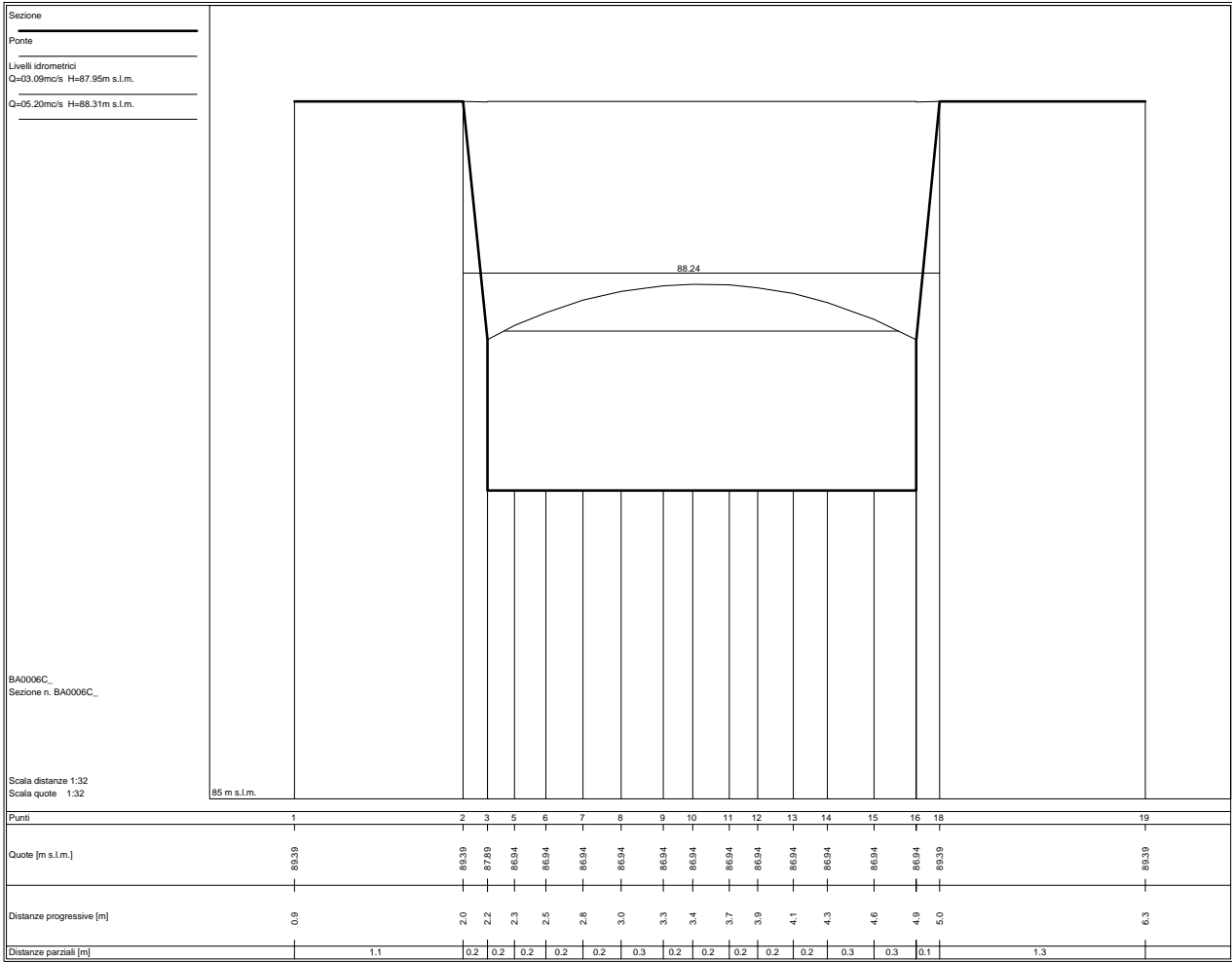


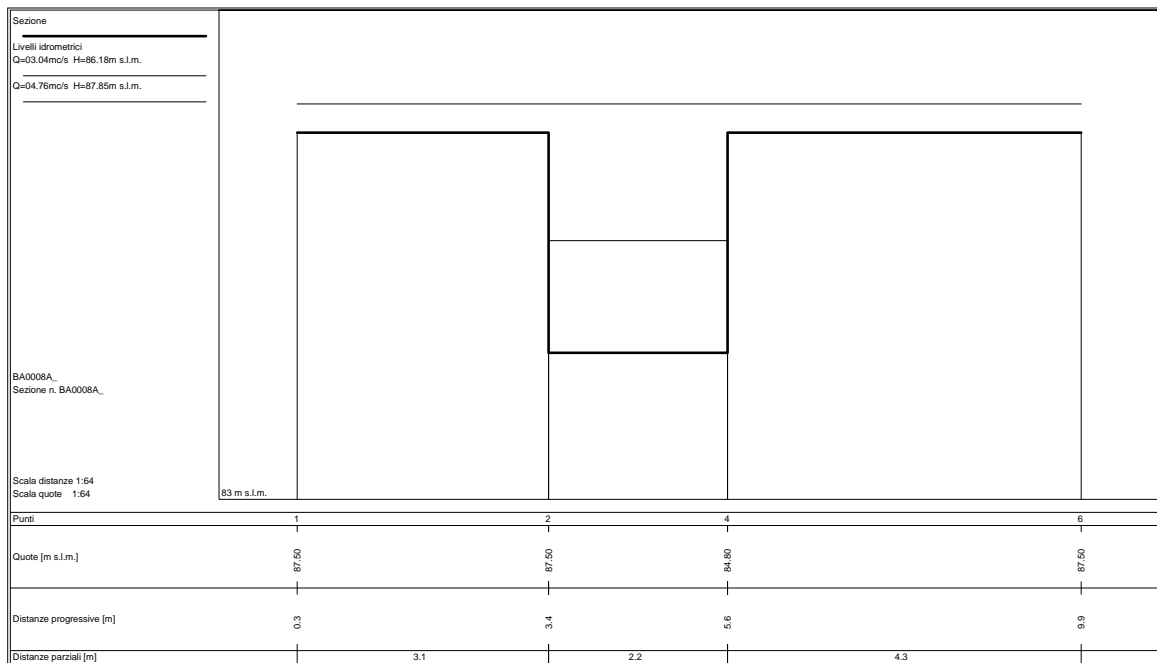
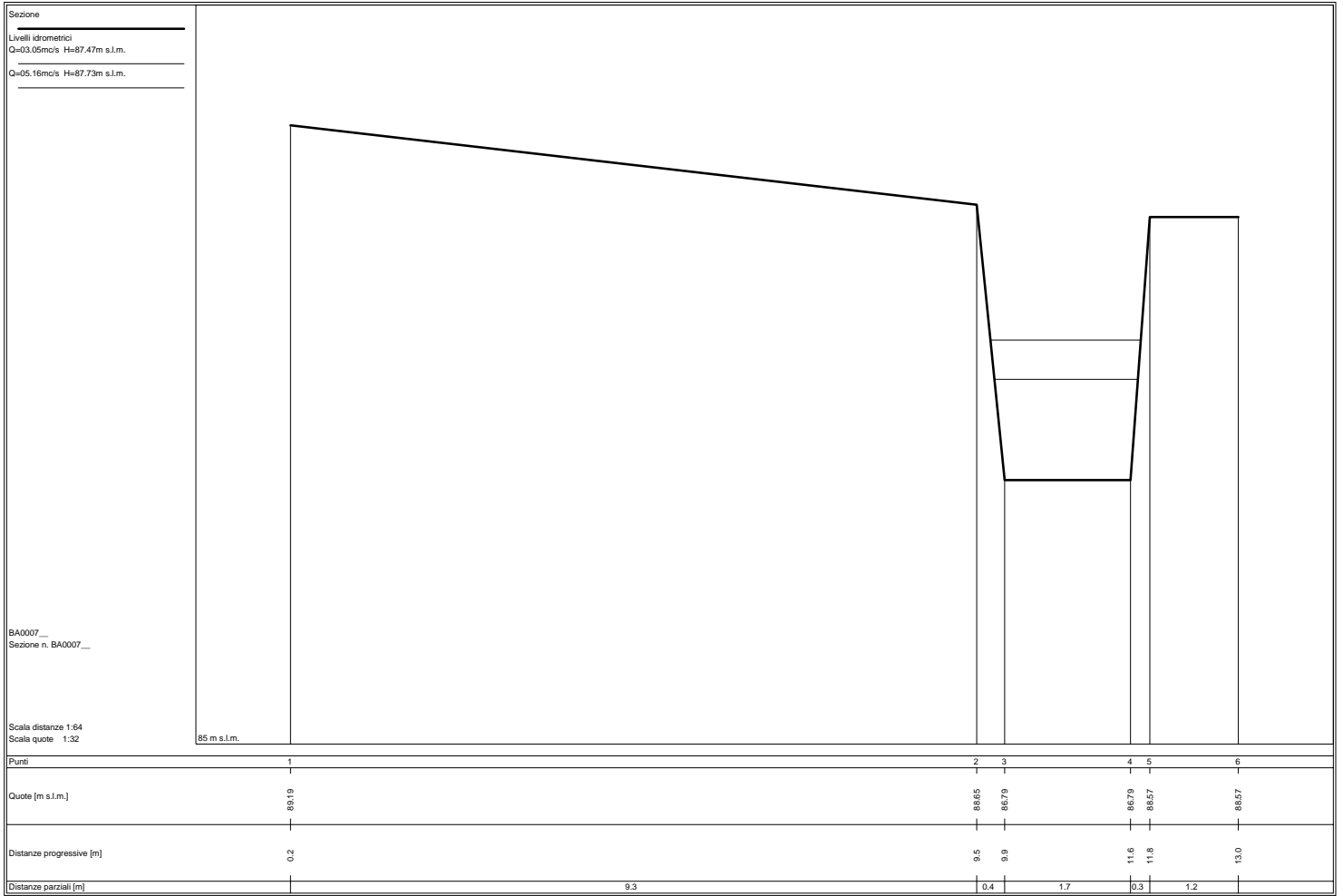


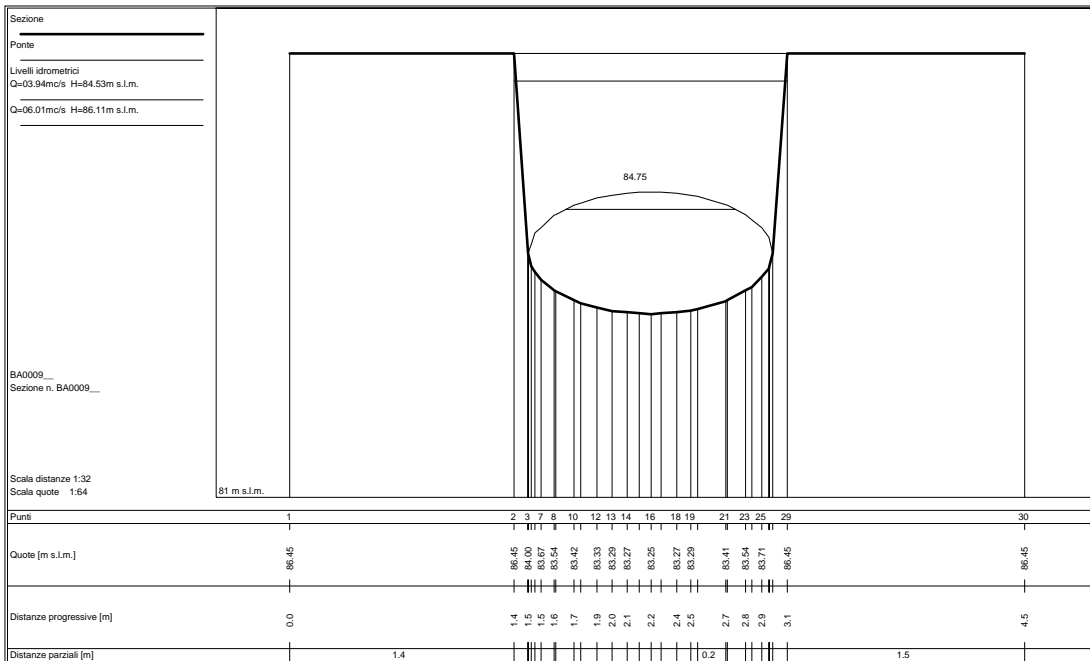
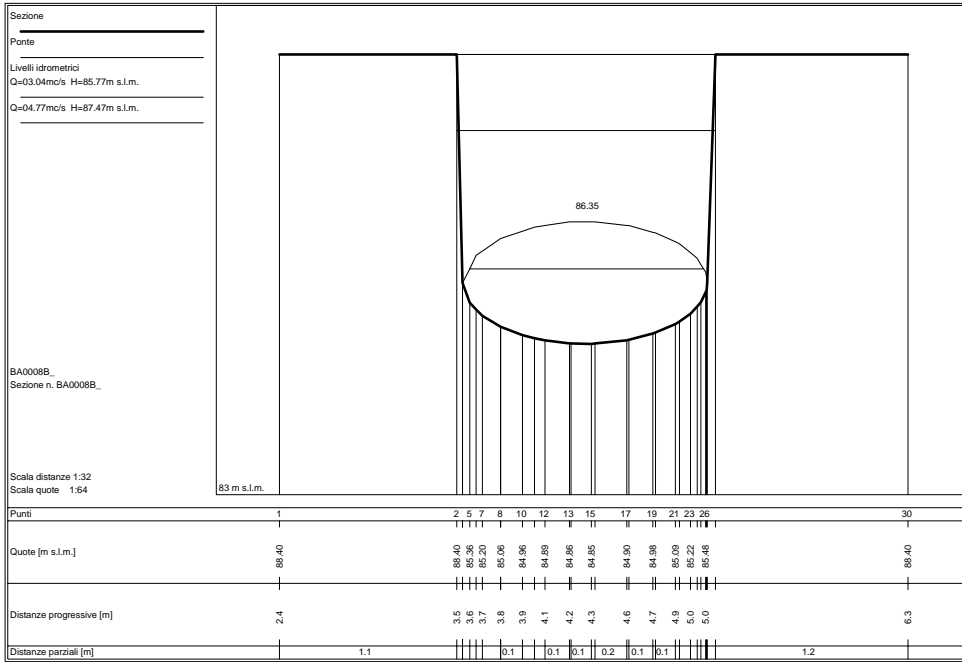


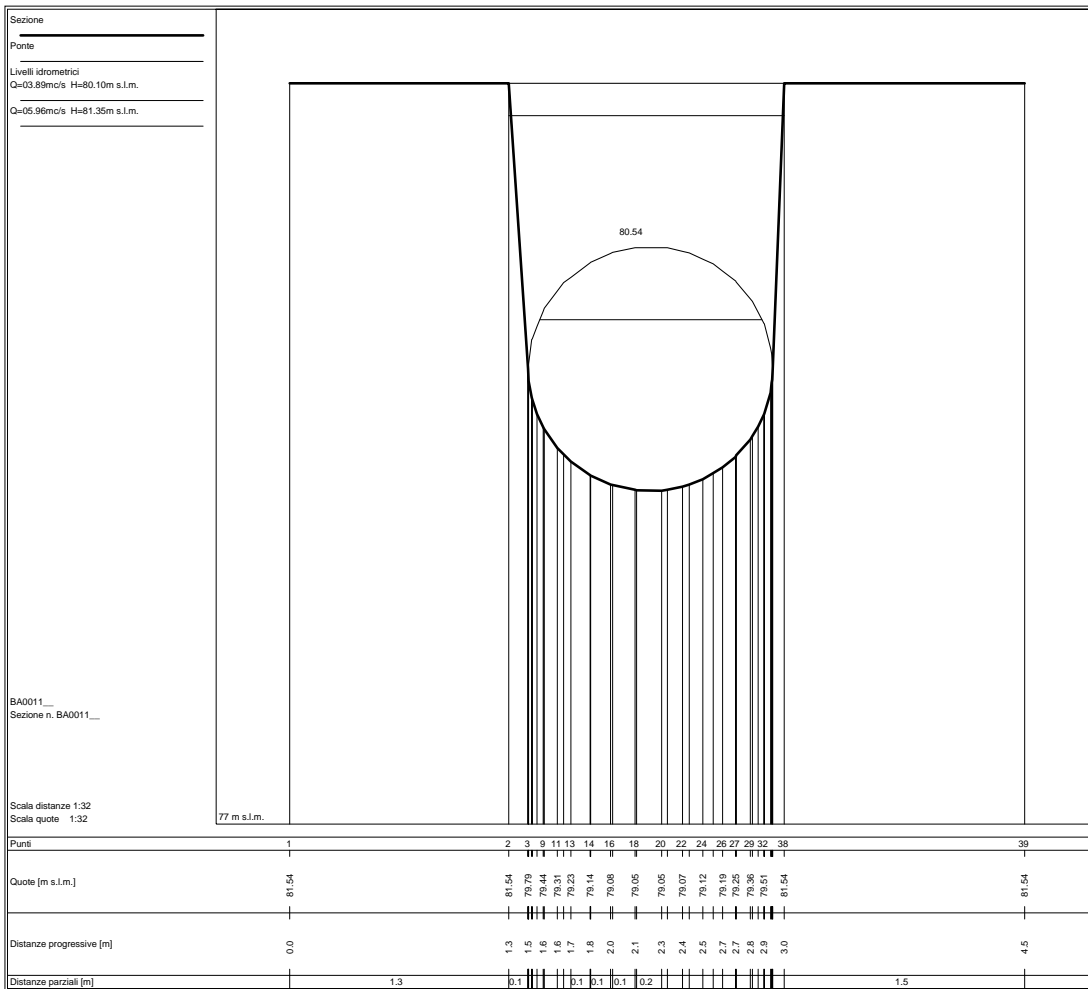
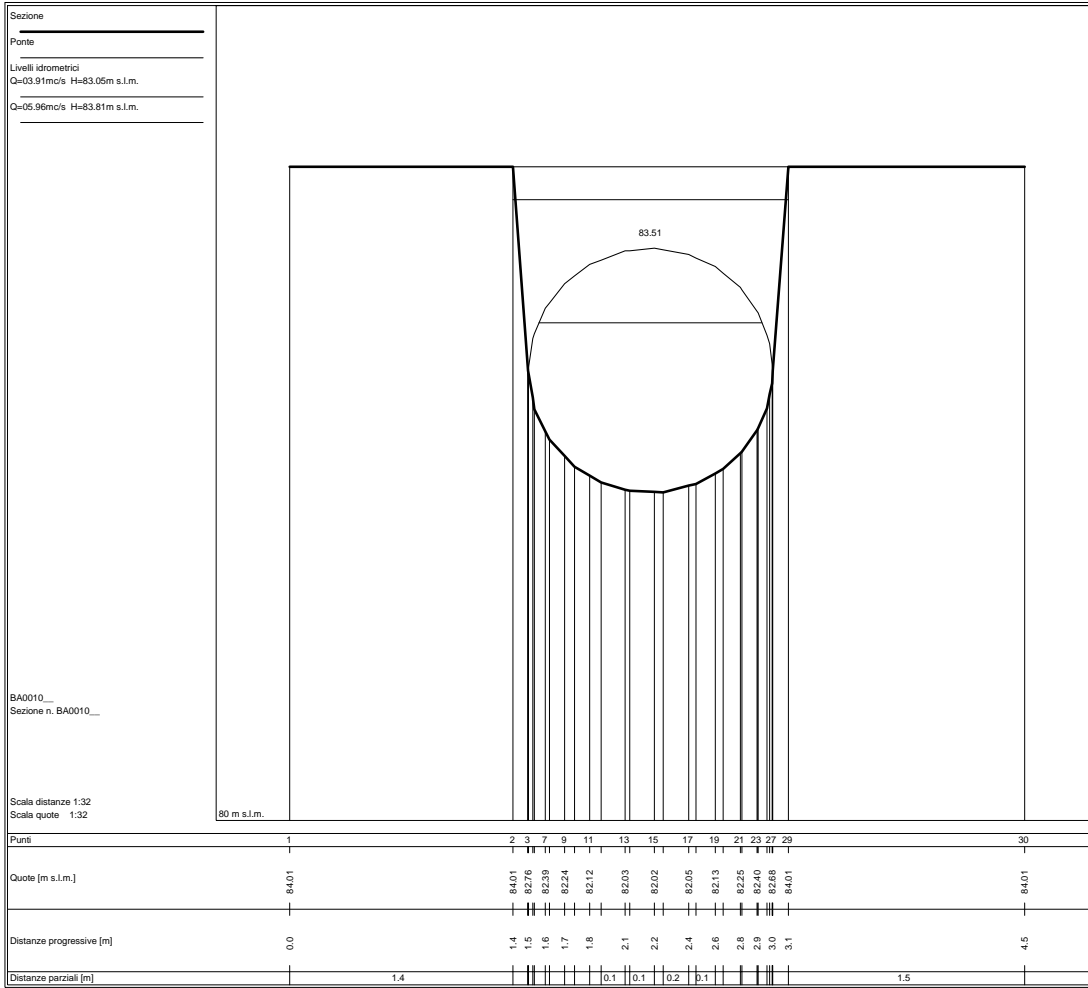


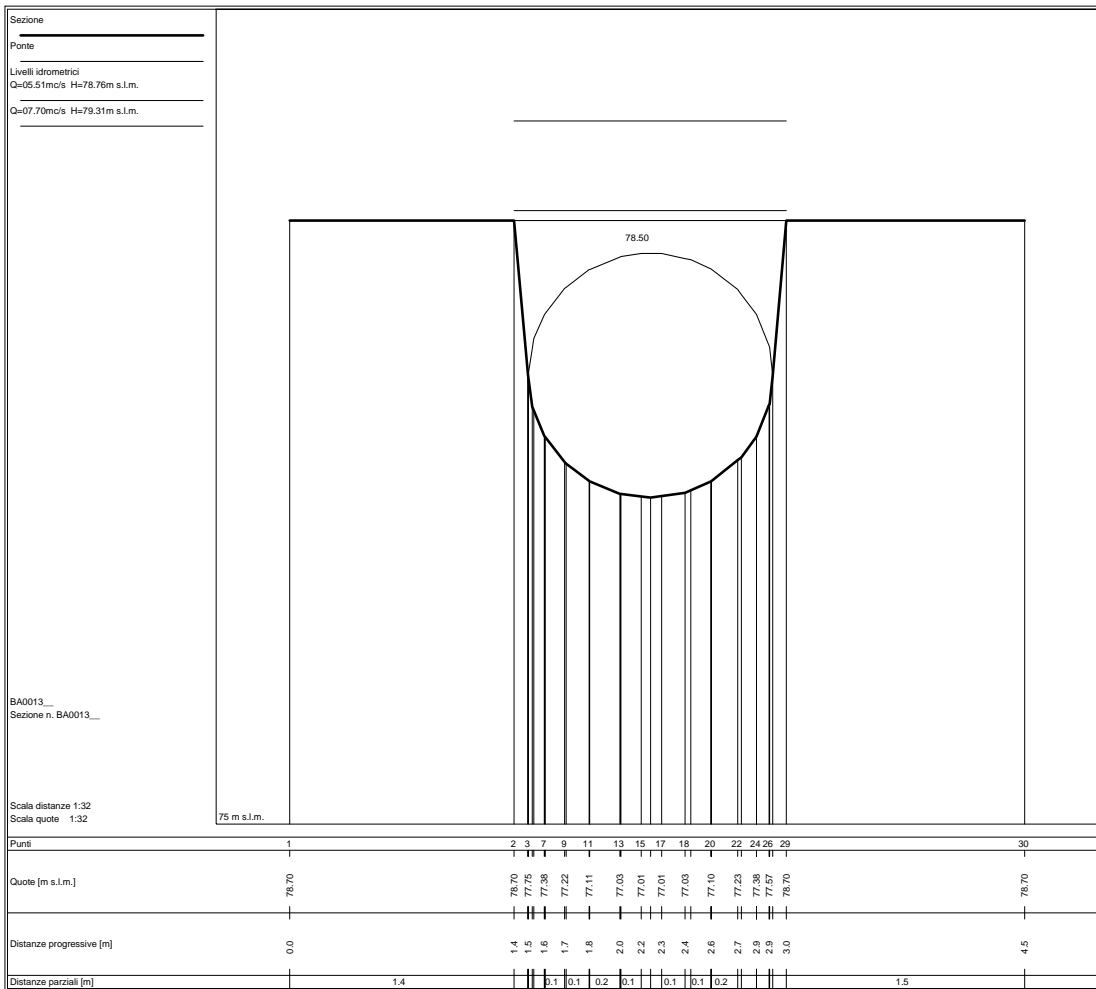
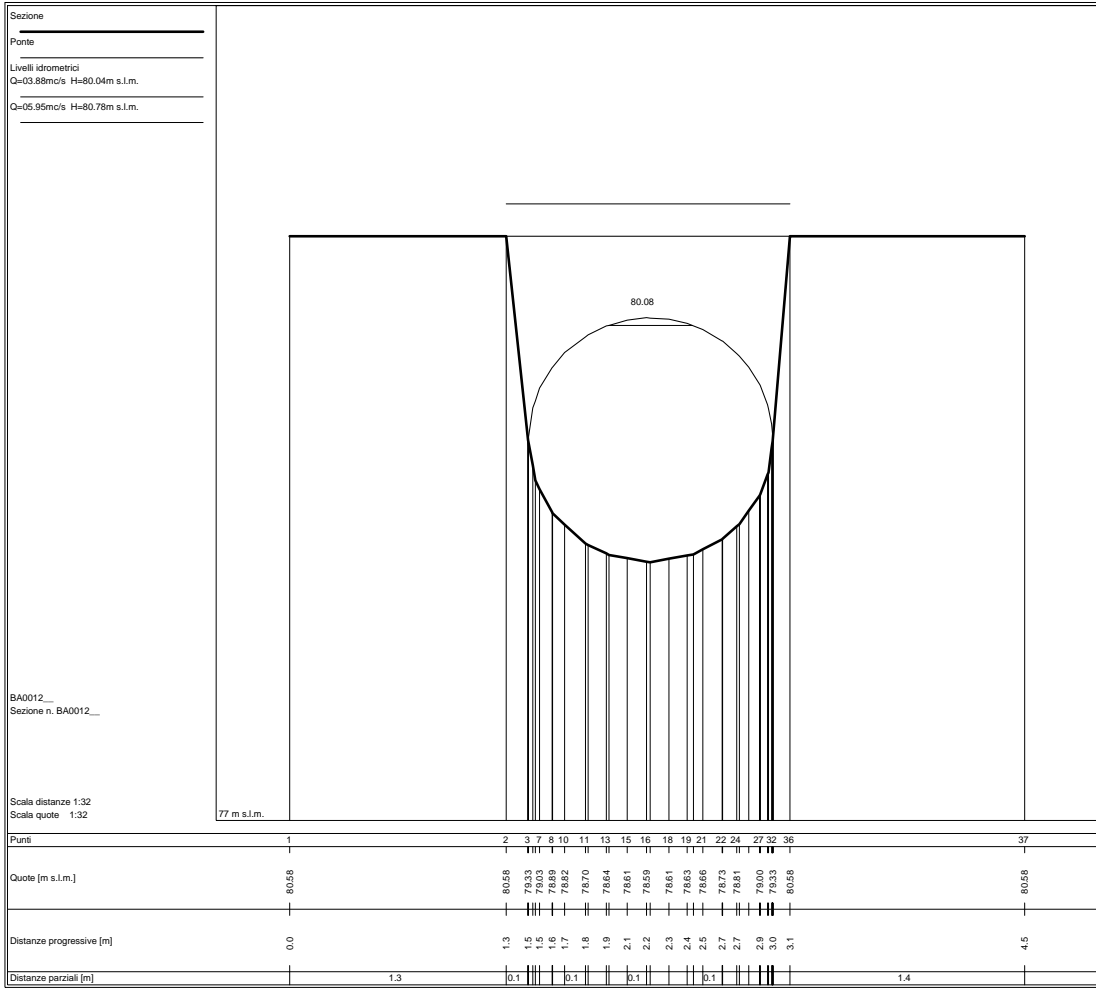




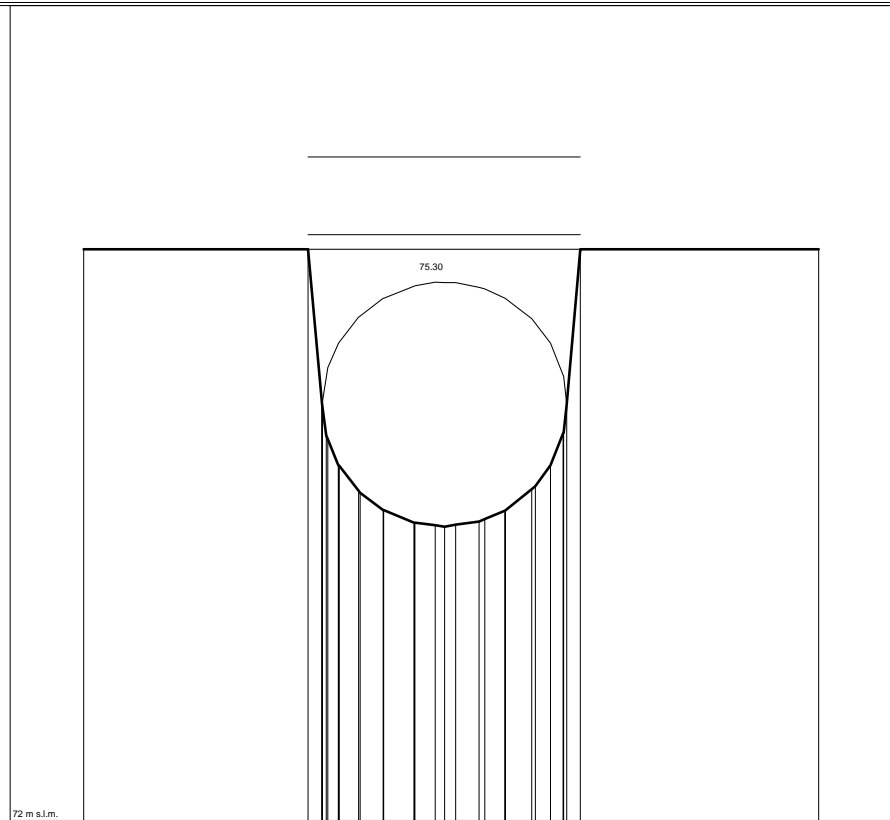








Sezione
 Ponte
 Livelli idrometrici
 Q=05.39m³/s H=75.59m s.l.m.
 Q=07.70m³/s H=76.07m s.l.m.

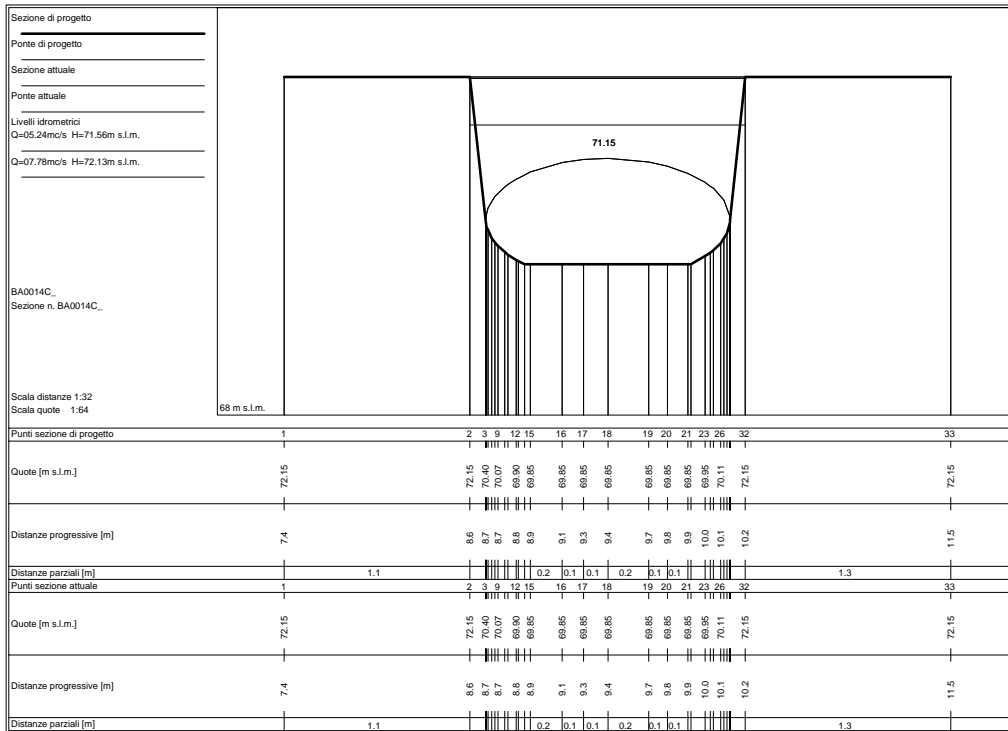
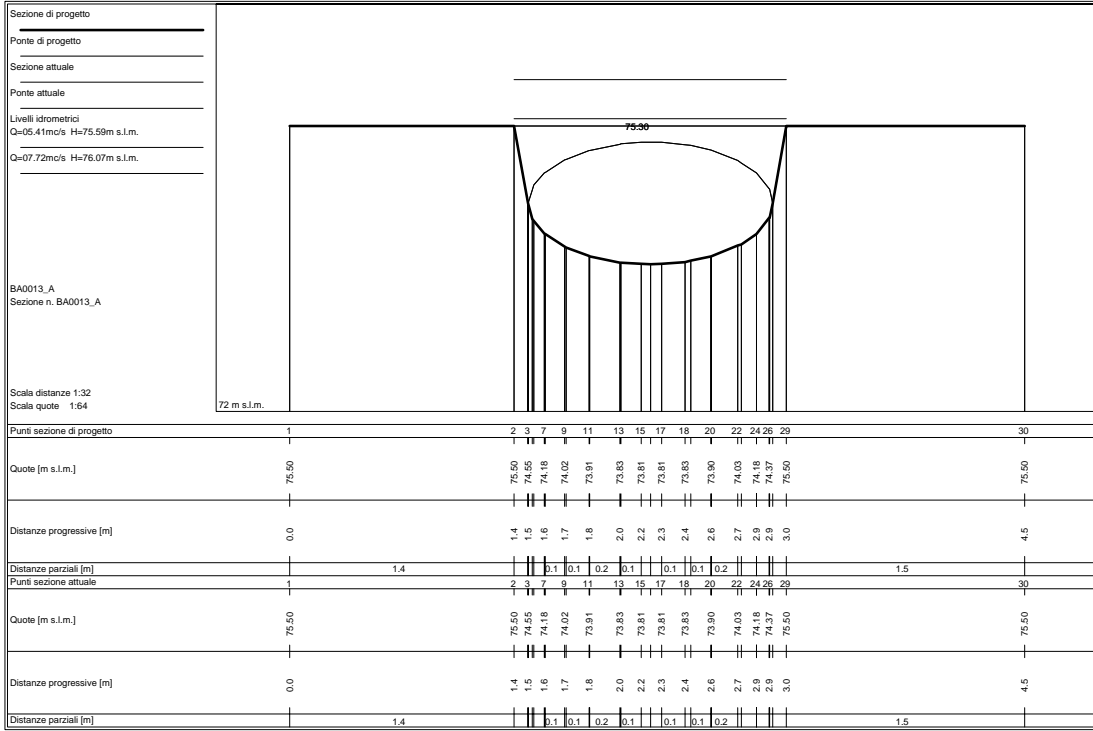


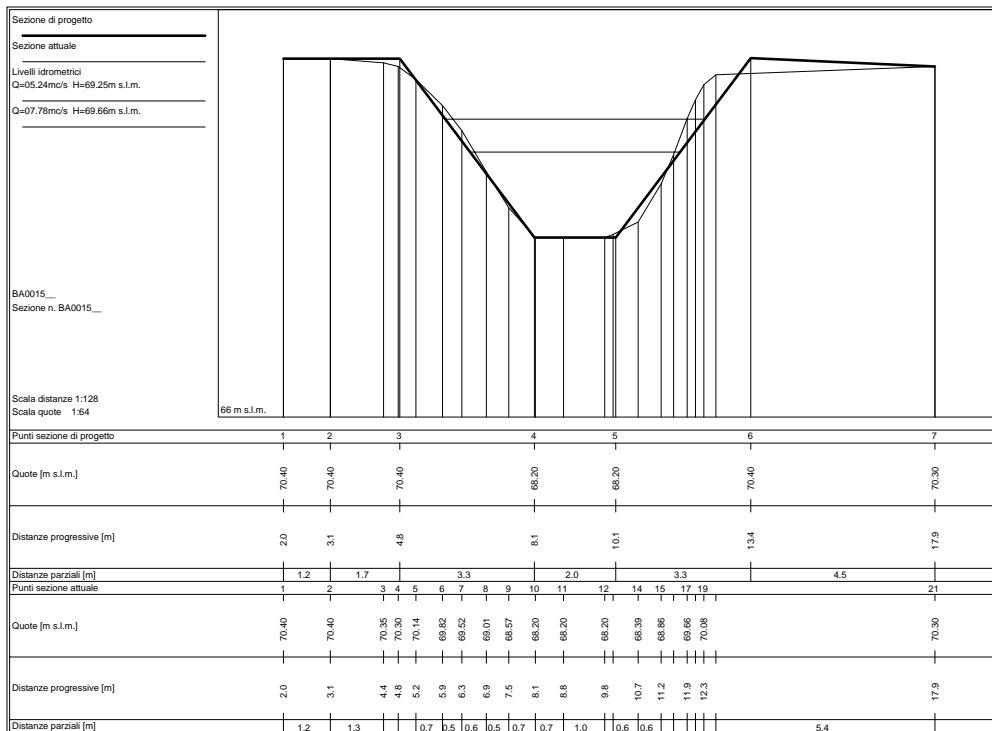
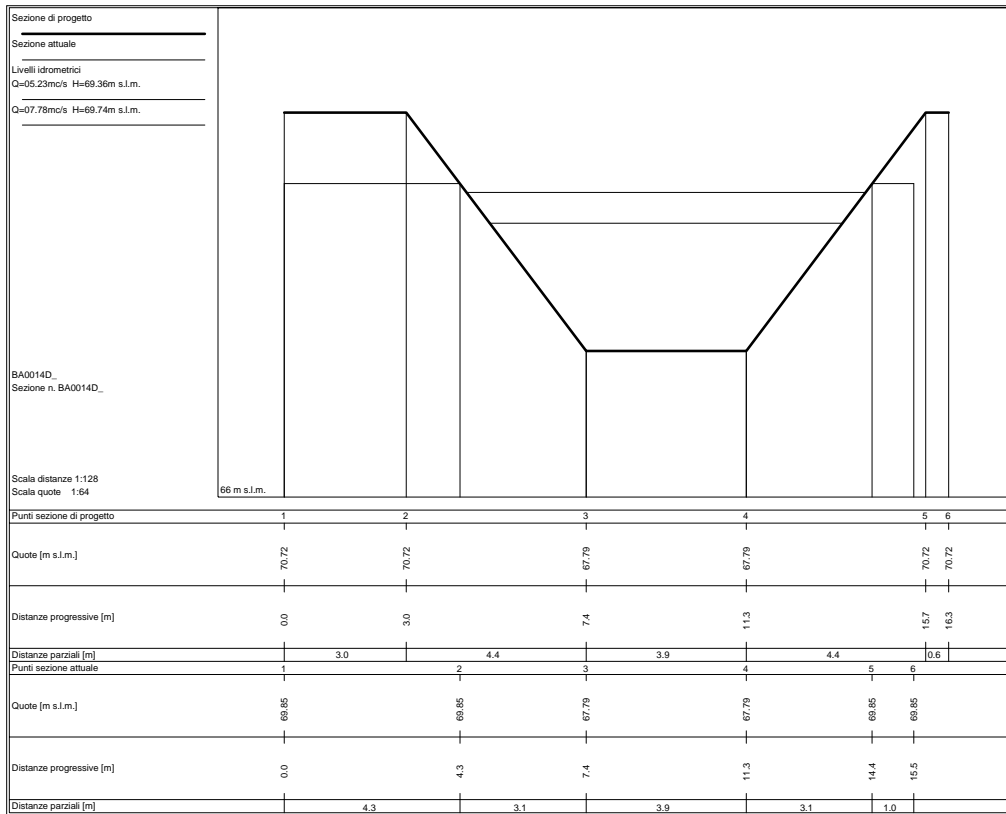
BA0013_A
 Sezione n. BA0013_A

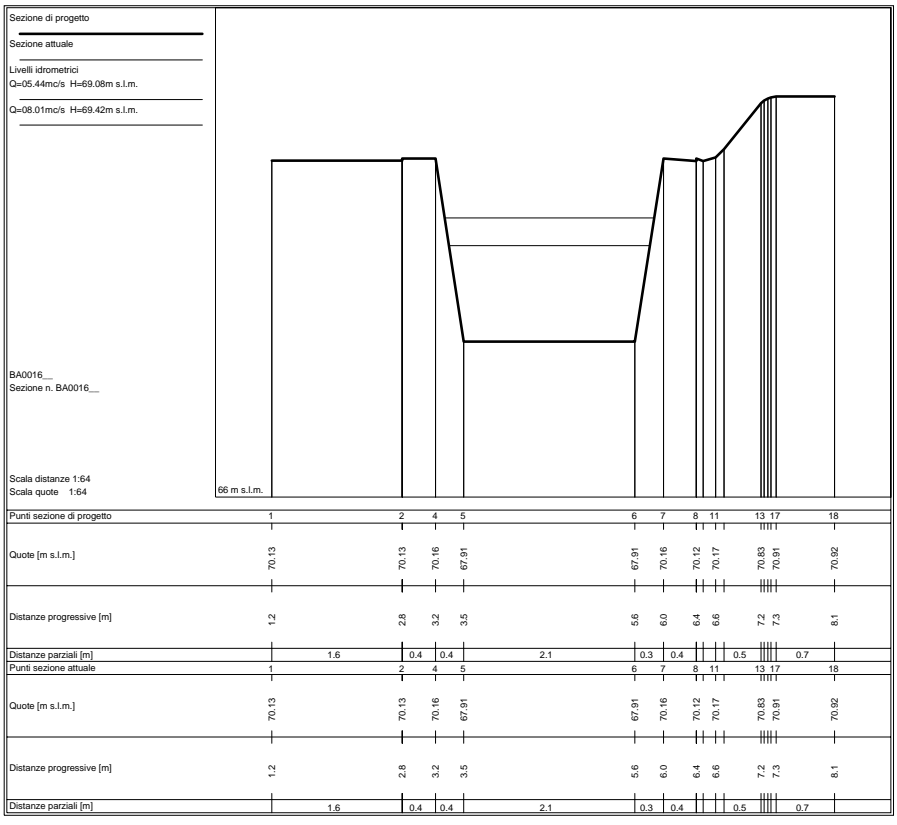
Scala distanze 1:32
 Scala quote 1:32

| | | | | | | | | | | | | | | | | |
|--------------------------|-------|-------|-------|-------|-------|-------|-------|-------|-------|-------|-------|-------|-------|-------|-------|-------|
| Punti | 1 | 2 | 3 | 7 | 9 | 11 | 13 | 15 | 17 | 18 | 20 | 22 | 24 | 26 | 29 | 30 |
| Quote [m s.l.m.] | 75.50 | 75.50 | 74.55 | 74.18 | 74.02 | 73.91 | 73.83 | 73.81 | 73.81 | 73.83 | 73.90 | 74.03 | 74.18 | 74.37 | 74.50 | 75.50 |
| Distanze progressive [m] | 0.0 | 1.4 | 1.5 | 1.6 | 1.7 | 1.8 | 2.0 | 2.2 | 2.3 | 2.4 | 2.6 | 2.7 | 2.9 | 2.9 | 3.0 | 4.5 |
| Distanze parziali [m] | | 1.4 | 0.1 | 0.1 | 0.2 | 0.1 | 0.1 | 0.1 | 0.1 | 0.1 | 0.2 | 0.1 | 0.1 | 0.1 | 1.5 | |

**FOSSO DELLA BADIA
TRATTO Badia_02**







**FOSSO DELLA BADIA
TRATTO Badia_pro_02**

