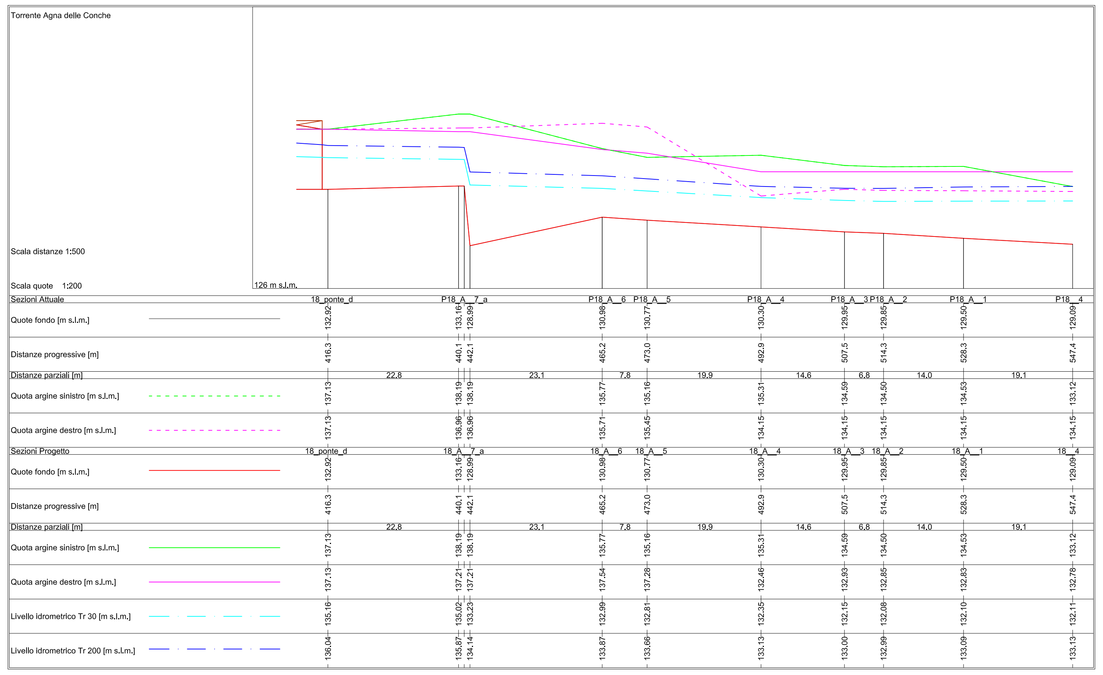

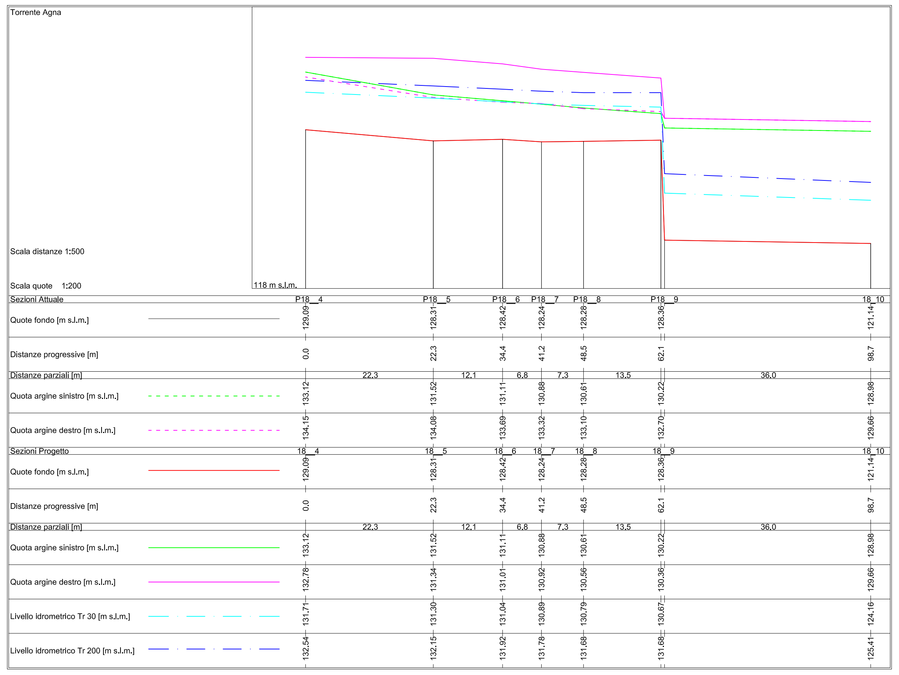

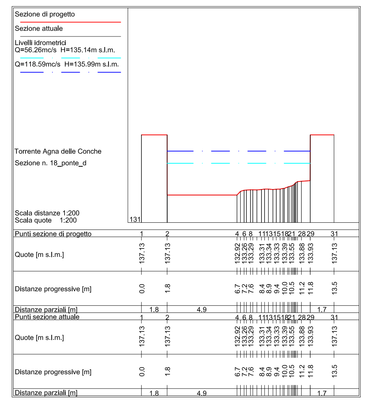

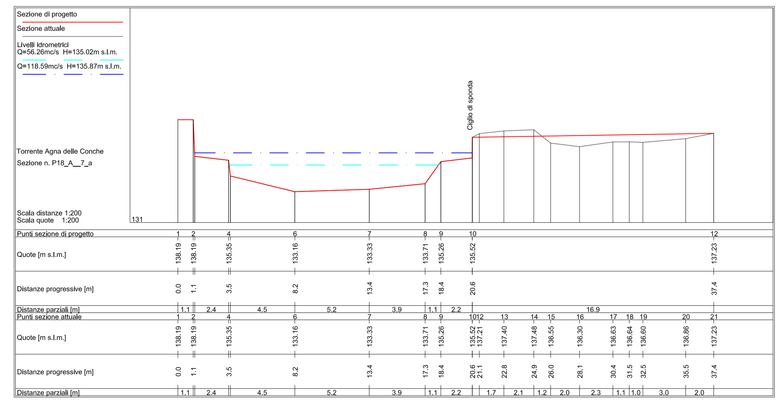

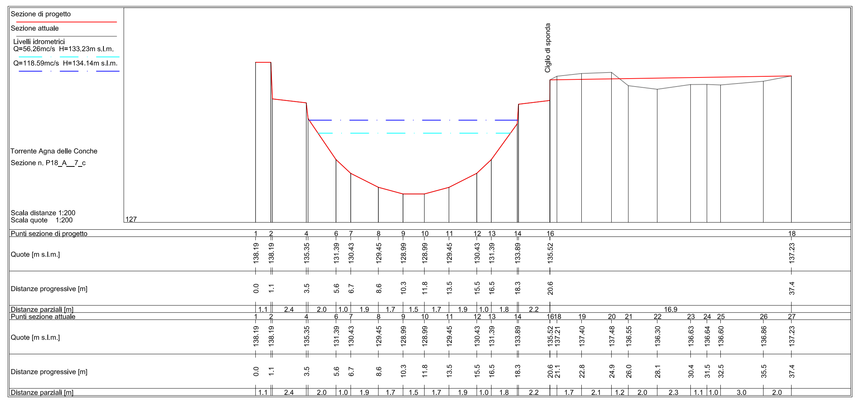

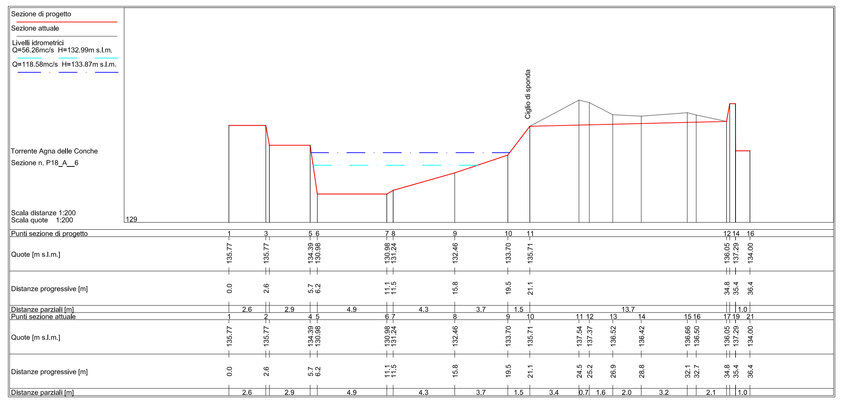

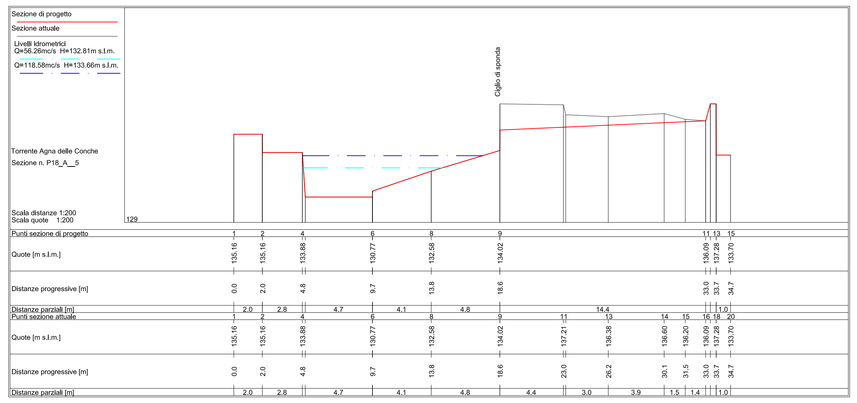

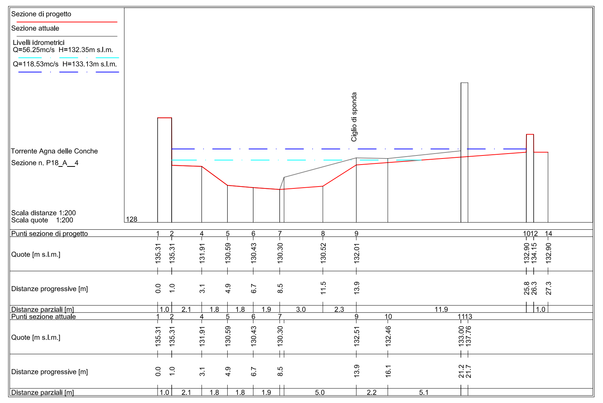

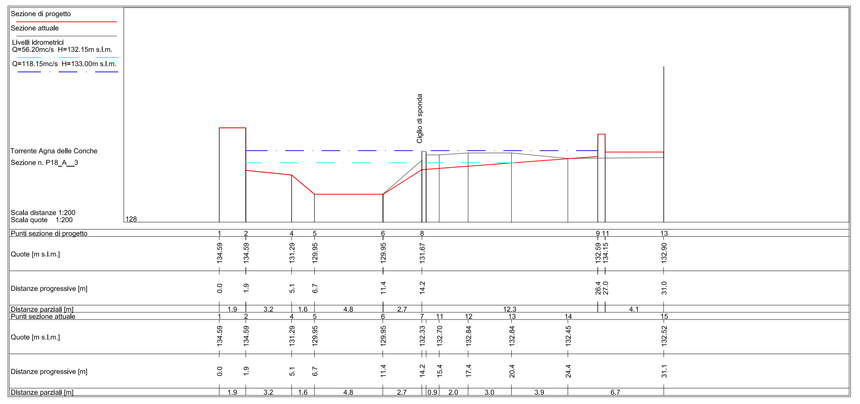

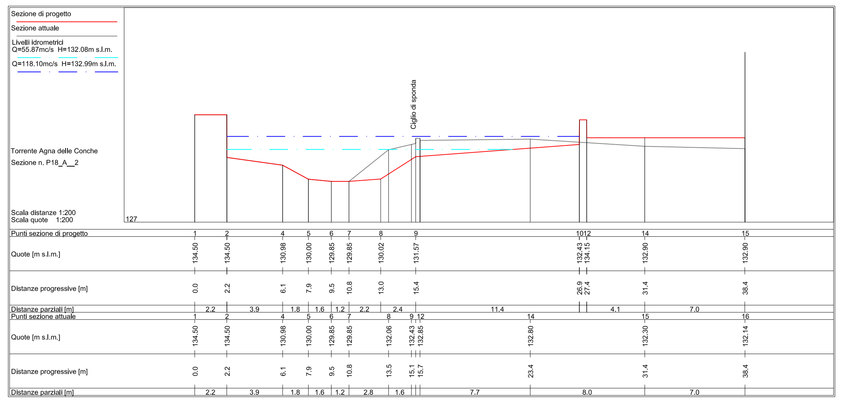

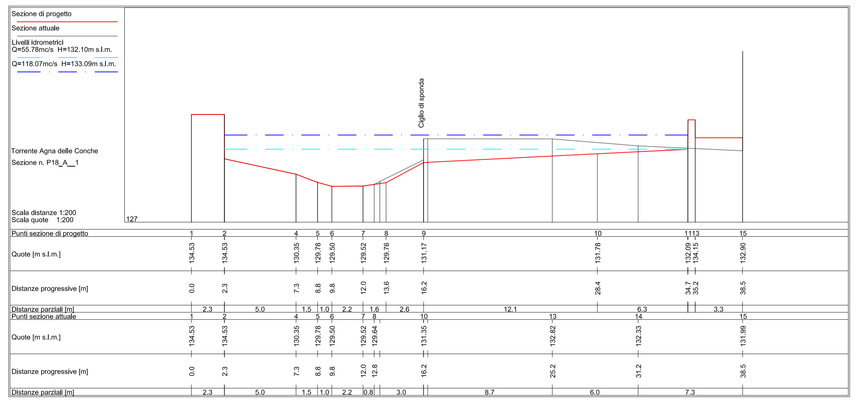

LEGENDA

- Profilo longitudinale thalweg attuale
- Profilo longitudinale argine sinistro attuale
- Profilo longitudinale argine destro attuale
- Profilo longitudinale thalweg di progetto
- Profilo longitudinale argine sinistro di progetto
- Profilo longitudinale argine destro di progetto
- Profilo livello idrometrico Tr = 30 anni
- Profilo livello idrometrico Tr = 200 anni

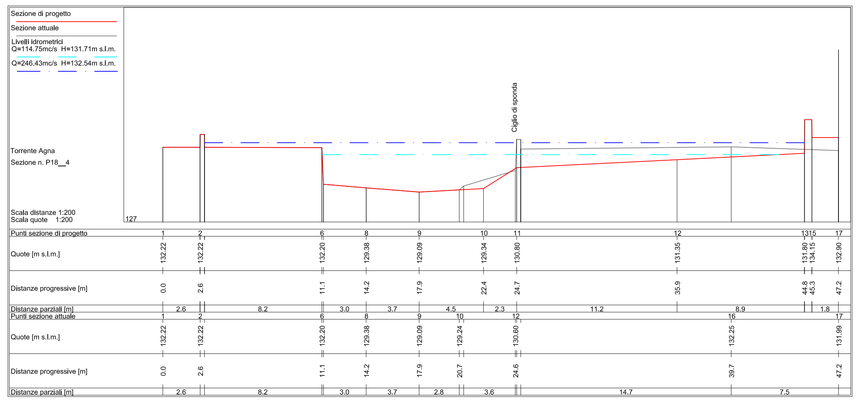

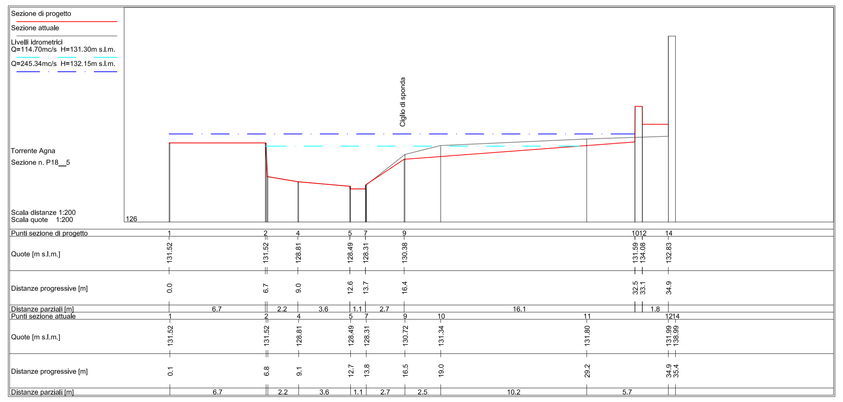

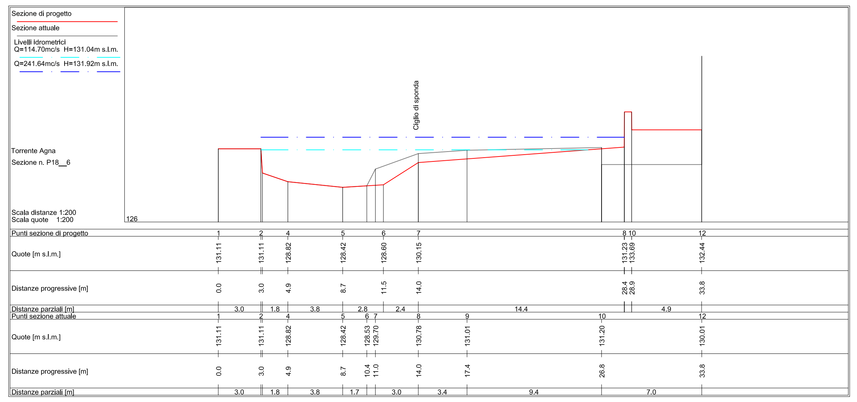

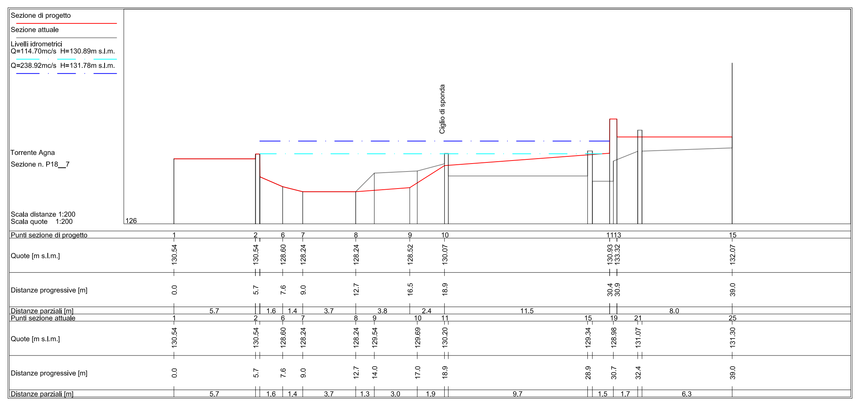

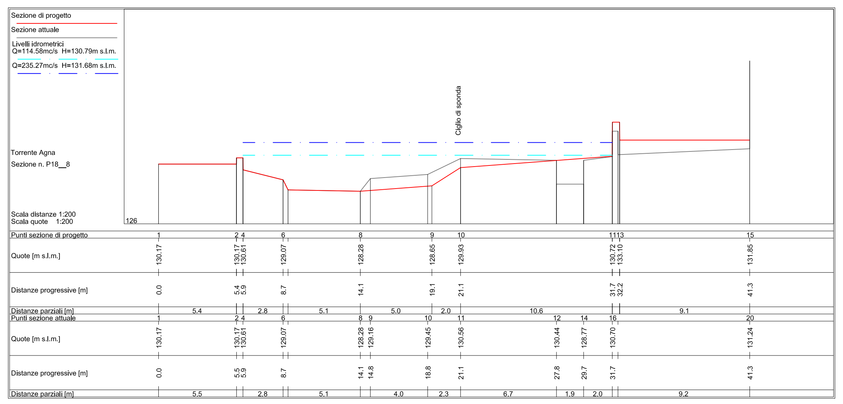

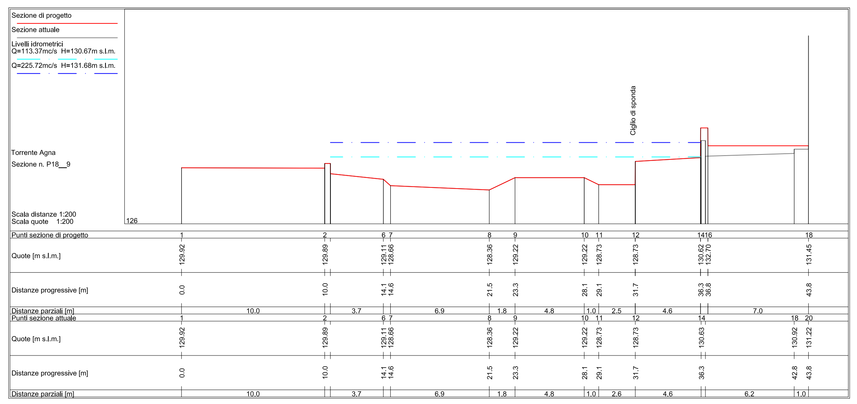

COMUNE DI MONTALE

STUDIO IDROLOGICO E IDRAULICO PER LA VALUTAZIONE DELLA PERICOLOSITÀ IDRAULICA E DEFINIZIONE DEGLI INTERVENTI DI MESSA IN SICUREZZA IN UN'AREA POSTA ALLA CONFLUENZA TRA I TORRENTI AGNA DELLE CONCHE E AGNA DI ACQUIPUTTOLI IN FRAZIONE FOGNANO NEL COMUNE DI MONTALE

CODICE: T.08

SCALA varie

ELABORATO: SEZIONI TRASVERSALI DI PROGETTO STATO SOVRAPPOSTO

WEST Systems

West Systems s.r.l. divisione *PHYSIS - Ingegneria per l'ambiente*
Viale Donato Giannotti 24
- 50126 - FIRENZE
Tel. 055 4584253 / 055 461429
Fax. 055 6580564
Pec: amministrazione@pec.westsystems.it

PROGETTISTA: Ing. David Settesoldi

COLLABORATORI TECNICI: Ing. Michele Catella, P.E. Mattia Fermi

COMMITTENTE: MERIDIANA IMMOBILIARE

REV.	DESCRIZIONE	DATA	REDATTO	VERIFICATO	APPROVATO
02					
01					
00	PRIMA EMISSIONE	21/01/2019	P.E. Mattia Fermi	Ing. Michele Catella	Ing. David Settesoldi

REVISIONE	DATA
00	21/01/2019